
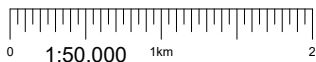


SITE LOCATION

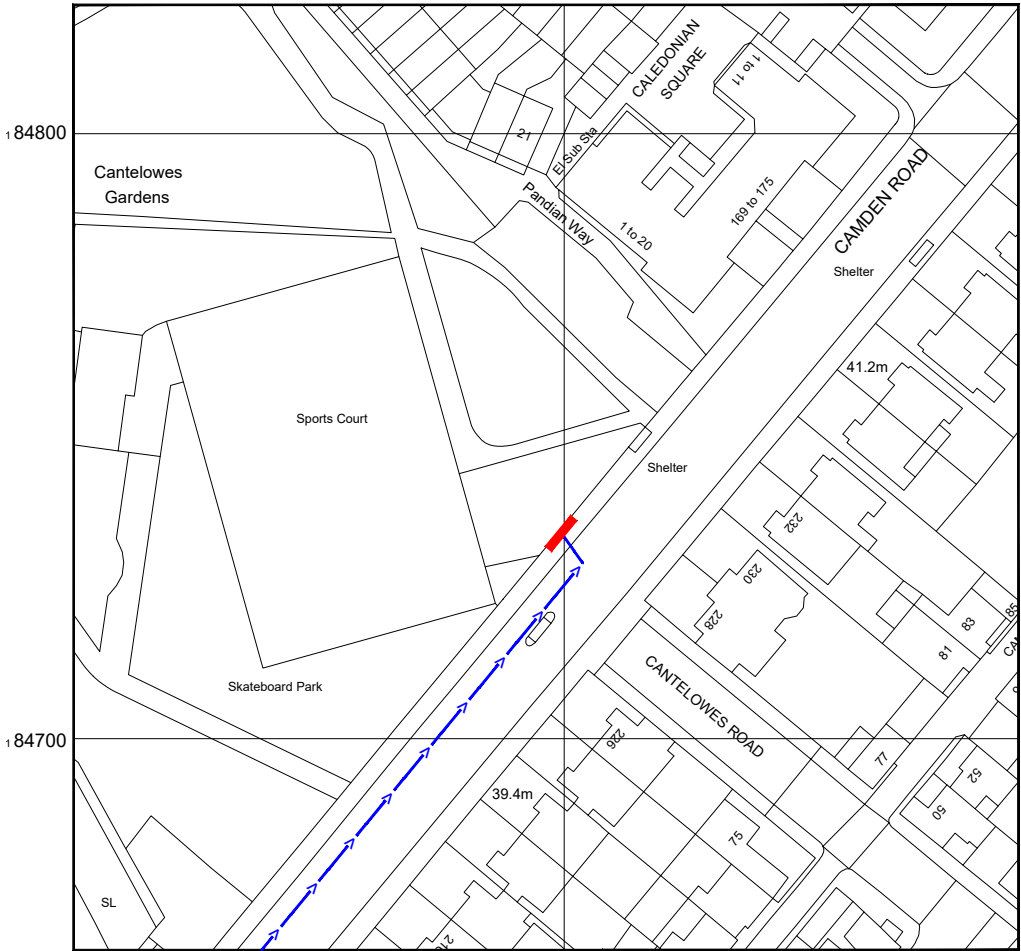


Reproduced by permission of Ordnance Survey on behalf of the Controller of Her Majesty's Stationery Office  
All rights reserved. © Crown Copyright licence no. 100062043

SITE AREA PLAN



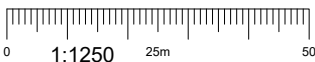
SITE PHOTOGRAPH



Reproduced by permission of Ordnance Survey on behalf of  
the Controller of Her Majesty's Stationery Office  
All rights reserved. © Crown Copyright licence no. 100062043

NGR E: 529601 N: 184733

SITE LOCATION PLAN



GOOGLE MAPS QR CODE

GOOGLE MAPS - <https://goo.gl/maps/gcxmKMw68c8yzUon9>

GOOGLE STREETVIEW - <https://goo.gl/maps/xSyzYwGf5BDVHSHM7>

NOTES:

1. ALL DIMENSIONS IN MM UNLESS OTHERWISE NOTED.
- DIRECTIONS TO SITE:  
Head south on M1. Keep left. Use the right lane to merge onto N Circular Rd/A406. Use the 2nd from the left lane to take the ramp to Kilburn/Cricklewood. At the roundabout, take the 3rd exit. Take the ramp onto Brent Cross Flyover/A41. Turn left onto Adelaide Rd/B509. Turn right onto Haverstock Hill/A502. Turn left onto Castlehaven Rd/A502. Continue onto Camden St/A400. Turn left onto Camden Rd/A503. Follow Camden Rd and site location is on the left hand side.

Site Provider's  
Property Boundary:



Access Route To Site:



Access Route:



Master:	MBNL / EE / H3G:	Project:	Purpose of Issue:	Issue:
M005	MBNL	H3G 5G UNILATERAL	Planning	E
Date:	07/05/2021	Revision / Upgrade Description:		
Drawn:	CDN	Pavement dimensions added		
Checked:	DH			
Approved:	SD			
Master:	MBNL / EE / H3G:	Project:	Purpose of Issue:	Issue:
M004	MBNL	H3G 5G UNILATERAL	Planning	D
Date:	22/03/2021	Revision / Upgrade Description:		
Drawn:	CDN	Pole location amended		
Checked:	DH			
Approved:	SD			
Master:	MBNL / EE / H3G:	Project:	Purpose of Issue:	Issue:
M003	MBNL	H3G 5G UNILATERAL	Planning	C
Date:	16/08/2020	Revision / Upgrade Description:		
Drawn:	CDN	Pole Height reduced to 15m		
Checked:	DH			
Approved:	SD			
Master:	MBNL / EE / H3G:	Project:	Purpose of Issue:	Issue:
M002	MBNL	H3G 5G UNILATERAL	Planning	B
Date:	13/08/2020	Revision / Upgrade Description:		
Drawn:	CDN	Pavement dimensions added		
Checked:	DH			
Approved:	SD			
Master:	MBNL / EE / H3G:	Project:	Purpose of Issue:	Issue:
M001	MBNL	H3G 5G UNILATERAL	Planning	A
Date:	17/06/2020	Revision / Upgrade Description:		
Drawn:	CDN	First Issue - Site nomination dated: TBC		
Checked:	DH			
Approved:	SD			



Hutchison 3G UK Limited  
Star House, 20 Grenfell Road  
Maidenhead, SL6 1EH  
Tel: 01628 765 000  
Fax: 01628 765 001

H3G Base Station Information line:  
0845 6043000  
Available 8am-8pm Monday to Friday

Design Consultant & Principal Contractor:



WHP Telecoms  
Unit 1 Maple Park,  
Low Fields Avenue, Leeds  
LS12 6HH

Tel: 01133023550  
e-mail: info@whptelecoms.com

Site Name:

CAMDEN ROAD STREETWORKS

Site ID:

CMN10917

Address:

CAMDEN ROAD, KENTISH TOWN,  
LONDON BOROUGH OF CAMDEN,  
LONDON, GREATER LONDON,  
NW1 9AE

Title:

002 SITE LOCATION PLAN

Project:

H3G 5G UNILATERAL

Purpose of Issue:

PLANNING

EE Cell ID:

N/A

MBNL Cell ID:

N/A

3UK Cell ID:

N/A

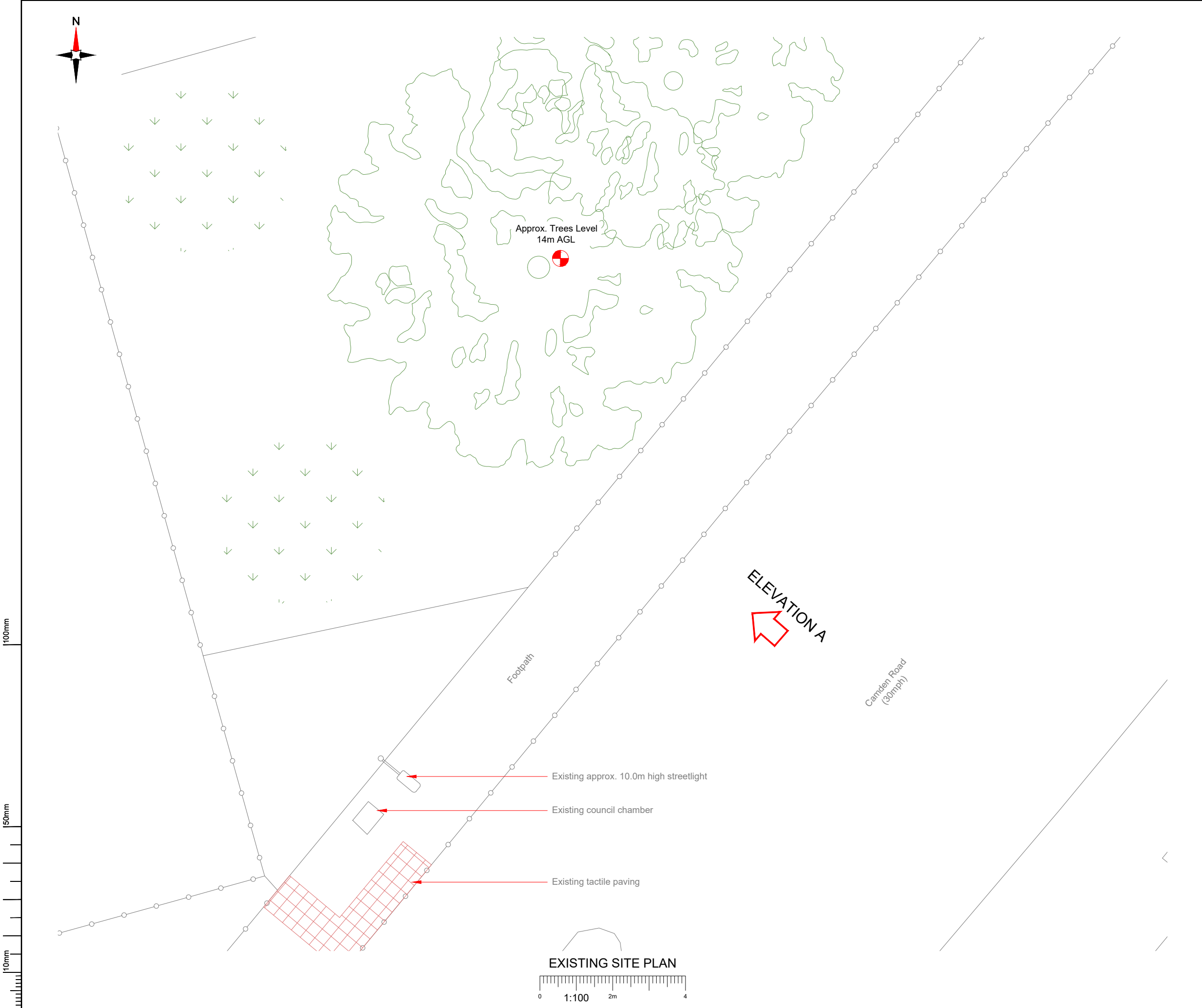
Master Drawing No:

CMN10917\_M005

Issue:

E





NOTES:

1. ALL DIMENSIONS IN MM UNLESS OTHERWISE NOTED.

Master:	MBNL / EE / H3G:	Project:	Purpose of Issue:	Issue:
M005	MBNL	H3G 5G UNILATERAL	Planning	E
Date:	07/05/2021	Revision / Upgrade Description:		
Drawn:	CDN	Pavement dimensions added		
Checked:	DH			
Approved:	SD			
Master:	MBNL / EE / H3G:	Project:	Purpose of Issue:	Issue:
M004	MBNL	H3G 5G UNILATERAL	Planning	D
Date:	22/03/2021	Revision / Upgrade Description:		
Drawn:	CDN	Pole location amended		
Checked:	DH			
Approved:	SD			
Master:	MBNL / EE / H3G:	Project:	Purpose of Issue:	Issue:
M003	MBNL	H3G 5G UNILATERAL	Planning	C
Date:	16/08/2020	Revision / Upgrade Description:		
Drawn:	CDN	Pole Height reduced to 15m		
Checked:	DH			
Approved:	SD			
Master:	MBNL / EE / H3G:	Project:	Purpose of Issue:	Issue:
M002	MBNL	H3G 5G UNILATERAL	Planning	B
Date:	13/08/2020	Revision / Upgrade Description:		
Drawn:	CDN	Pavement dimensions added		
Checked:	DH			
Approved:	SD			
Master:	MBNL / EE / H3G:	Project:	Purpose of Issue:	Issue:
M001	MBNL	H3G 5G UNILATERAL	Planning	A
Date:	17/06/2020	Revision / Upgrade Description:		
Drawn:	CDN	First Issue - Site nomination dated: TBC		
Checked:	DH			
Approved:	SD			

Hutchison 3G UK Limited  
Star House, 20 Grenfell Road  
Maidenhead, SL6 1EH  
Tel: 01628 765 000  
Fax: 01628 765 001

H3G Base Station Information line:  
0845 6043000  
Available 8am-8pm Monday to Friday

Design Consultant & Principal Contractor:

**WHP Telecoms**  
Unit 1 Maple Park,  
Low Fields Avenue, Leeds  
LS12 6HH

Tel: 01133023550  
e-mail: info@whptelecoms.com

Site Name:

**CAMDEN ROAD STREETWORKS**

Site ID:

**CMN10917**

Address:

**CAMDEN ROAD, KENTISH TOWN,  
LONDON BOROUGH OF CAMDEN,  
LONDON, GREATER LONDON,  
NW1 9AE**

Title:

**100 EXISTING SITE PLAN**

Project:

**H3G 5G UNILATERAL**

Purpose of Issue:

**PLANNING**

EE Cell ID:	MBNL Cell ID:	3UK Cell ID:
N/A	N/A	N/A

Master Drawing No:

**CMN10917\_M005**

Issue:

**E**

100mm

50mm

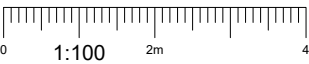
10mm

Existing approx. 10.0m  
high streetlight

Ground level

Approx. Tree Level  
14m AGL

EXISTING ELEVATION A



NOTES:

1. ALL DIMENSIONS IN MM UNLESS OTHERWISE NOTED.

Master:	MBNL / EE / H3G:	Project:	Purpose of Issue:	Issue:
M005	MBNL	H3G 5G UNILATERAL	Planning	E
Date:	07/05/2021	Revision / Upgrade Description:		
Drawn:	CDN	Pavement dimensions added		
Checked:	DH			
Approved:	SD			
Master:	MBNL / EE / H3G:	Project:	Purpose of Issue:	Issue:
M004	MBNL	H3G 5G UNILATERAL	Planning	D
Date:	22/03/2021	Revision / Upgrade Description:		
Drawn:	CDN	Pole location amended		
Checked:	DH			
Approved:	SD			
Master:	MBNL / EE / H3G:	Project:	Purpose of Issue:	Issue:
M003	MBNL	H3G 5G UNILATERAL	Planning	C
Date:	16/08/2020	Revision / Upgrade Description:		
Drawn:	CDN	Pole Height reduced to 15m		
Checked:	DH			
Approved:	SD			
Master:	MBNL / EE / H3G:	Project:	Purpose of Issue:	Issue:
M002	MBNL	H3G 5G UNILATERAL	Planning	B
Date:	13/08/2020	Revision / Upgrade Description:		
Drawn:	CDN	Pavement dimensions added		
Checked:	DH			
Approved:	SD			
Master:	MBNL / EE / H3G:	Project:	Purpose of Issue:	Issue:
M001	MBNL	H3G 5G UNILATERAL	Planning	A
Date:	17/06/2020	Revision / Upgrade Description:		
Drawn:	CDN	First Issue - Site nomination dated: TBC		
Checked:	DH			
Approved:	SD			



Hutchison 3G UK Limited  
Star House, 20 Grenfell Road  
Maidenhead, SL6 1EH  
Tel: 01628 765 000  
Fax: 01628 765 001

H3G Base Station Information line:  
0845 6043000  
Available 8am-8pm Monday to Friday

Design Consultant & Principal Contractor:



WHP Telecoms  
Unit 1 Maple Park,  
Low Fields Avenue, Leeds  
LS12 6HH

Tel: 01133023550  
e-mail: info@whptelecoms.com

Site Name:  
CAMDEN ROAD STREETWORKS

Site ID:  
CMN10917

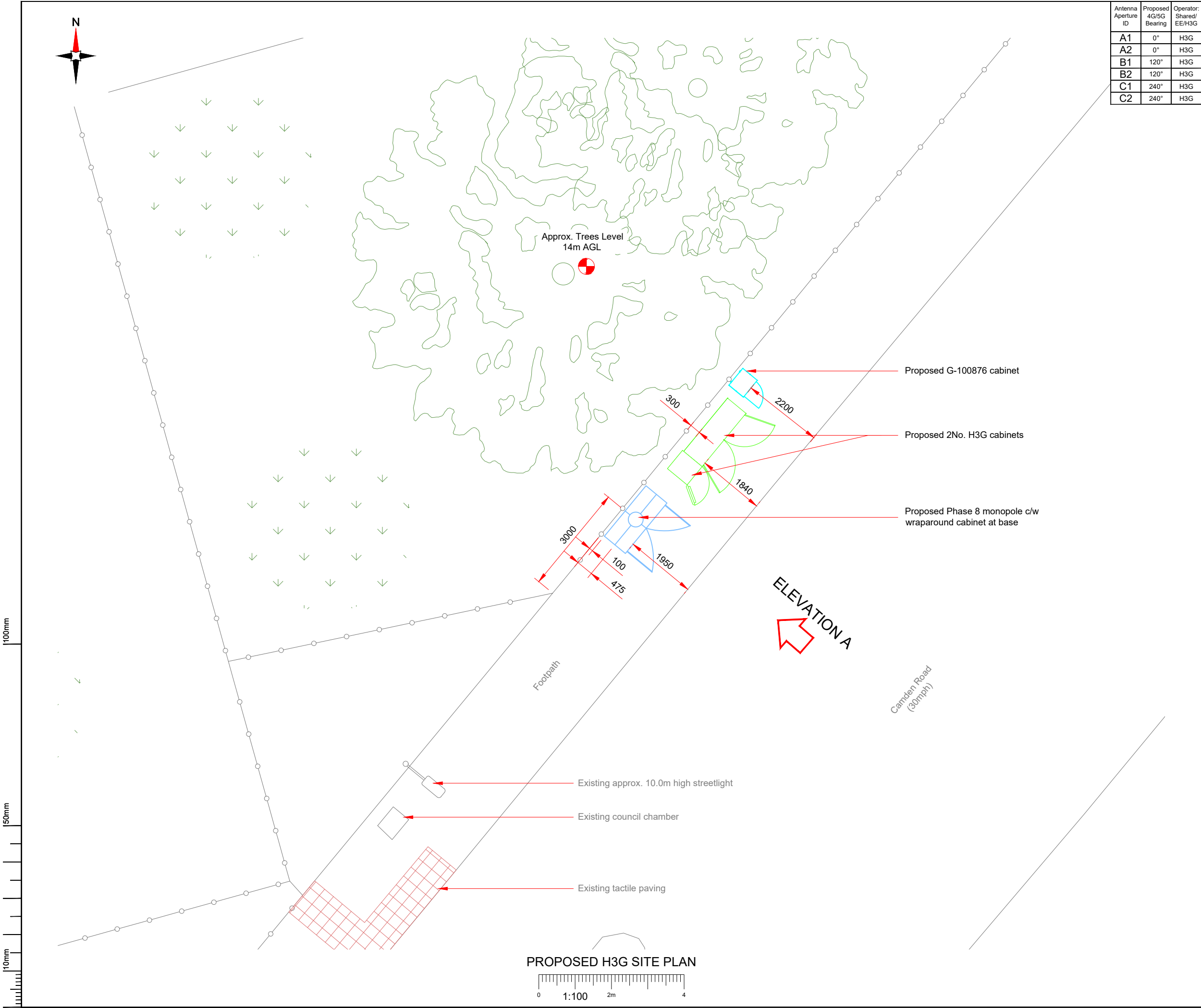
Address:  
CAMDEN ROAD, KENTISH TOWN,  
LONDON BOROUGH OF CAMDEN,  
LONDON, GREATER LONDON,  
NW1 9AE

Title:  
150 EXISTING ELEVATION A

Project:  
H3G 5G UNILATERAL

Purpose of Issue:  
PLANNING

EE Cell ID:	MBNL Cell ID:	3UK Cell ID:
N/A	N/A	N/A
Master Drawing No:		
CMN10917_M005		
Issue:		
E		



Antenna Aperture ID	Proposed 4G/5G Bearing	Operator: Shared/ EE/H3G
A1	0°	H3G
A2	0°	H3G
B1	120°	H3G
B2	120°	H3G
C1	240°	H3G
C2	240°	H3G

NOTES:

1. ALL DIMENSIONS IN MM UNLESS OTHERWISE NOTED.

Master: M005	MBNL / EE / H3G: MBNL	Project: H3G 5G UNILATERAL	Purpose of Issue: Planning	Issue: E
Date: 07/05/2021	Drawn: CDN	Revision / Upgrade Description: Pavement dimensions added		
Checked: DH	Approved: SD			
Master: M004	MBNL / EE / H3G: MBNL	Project: H3G 5G UNILATERAL	Purpose of Issue: Planning	Issue: D
Date: 22/03/2021	Drawn: CDN	Revision / Upgrade Description: Pole location amended		
Checked: DH	Approved: SD			
Master: M003	MBNL / EE / H3G: MBNL	Project: H3G 5G UNILATERAL	Purpose of Issue: Planning	Issue: C
Date: 16/08/2020	Drawn: CDN	Revision / Upgrade Description: Pole Height reduced to 15m		
Checked: DH	Approved: SD			
Master: M002	MBNL / EE / H3G: MBNL	Project: H3G 5G UNILATERAL	Purpose of Issue: Planning	Issue: B
Date: 13/08/2020	Drawn: CDN	Revision / Upgrade Description: Pavement dimensions added		
Checked: DH	Approved: SD			
Master: M001	MBNL / EE / H3G: MBNL	Project: H3G 5G UNILATERAL	Purpose of Issue: Planning	Issue: A
Date: 17/06/2020	Drawn: CDN	Revision / Upgrade Description: First Issue - Site nomination dated: TBC		
Checked: DH	Approved: SD			

Hutchison 3G UK Limited  
Star House, 20 Grenfell Road  
Maidenhead, SL6 1EH  
Tel: 01628 765 000  
Fax: 01628 765 001

H3G Base Station Information line:  
0845 6043000  
Available 8am-8pm Monday to Friday

Design Consultant & Principal Contractor:

**WHP Telecoms**  
Unit 1 Maple Park,  
Low Fields Avenue, Leeds  
LS12 6HH

Tel: 01133023550  
e-mail: info@whptelecoms.com

Site Name:

**CAMDEN ROAD STREETWORKS**

Site ID:

**CMN10917**

Address:

**CAMDEN ROAD, KENTISH TOWN,  
LONDON BOROUGH OF CAMDEN,  
LONDON, GREATER LONDON,  
NW1 9AE**

Title:

**210 PROPOSED H3G SITE PLAN**

Project:

**H3G 5G UNILATERAL**

Purpose of Issue:

**PLANNING**

EE Cell ID: <b>N/A</b>	MBNL Cell ID: <b>N/A</b>	3UK Cell ID: <b>N/A</b>
---------------------------	-----------------------------	----------------------------

Master Drawing No:

**CMN10917\_M005**

Issue:

**E**



Antenna Aperture ID	Proposed 4G/5G Bearing	Operator: Shared/ EE/H3G
A1	0°	H3G
A2	0°	H3G
B1	120°	H3G
B2	120°	H3G
C1	240°	H3G
C2	240°	H3G

NOTES:

1. ALL DIMENSIONS IN MM UNLESS OTHERWISE NOTED.

Master:	MBNL / EE / H3G:	Project:	Purpose of Issue:	Issue:
M005	MBNL	H3G 5G UNILATERAL	Planning	E
Date:	07/05/2021	Revision / Upgrade Description:		
Drawn:	CDN	Pavement dimensions added		
Checked:	DH			
Approved:	SD			
Master:	MBNL / EE / H3G:	Project:	Purpose of Issue:	Issue:
M004	MBNL	H3G 5G UNILATERAL	Planning	D
Date:	22/03/2021	Revision / Upgrade Description:		
Drawn:	CDN	Pole location amended		
Checked:	DH			
Approved:	SD			
Master:	MBNL / EE / H3G:	Project:	Purpose of Issue:	Issue:
M003	MBNL	H3G 5G UNILATERAL	Planning	C
Date:	16/08/2020	Revision / Upgrade Description:		
Drawn:	CDN	Pole Height reduced to 15m		
Checked:	DH			
Approved:	SD			
Master:	MBNL / EE / H3G:	Project:	Purpose of Issue:	Issue:
M002	MBNL	H3G 5G UNILATERAL	Planning	B
Date:	13/08/2020	Revision / Upgrade Description:		
Drawn:	CDN	Pavement dimensions added		
Checked:	DH			
Approved:	SD			
Master:	MBNL / EE / H3G:	Project:	Purpose of Issue:	Issue:
M001	MBNL	H3G 5G UNILATERAL	Planning	A
Date:	17/06/2020	Revision / Upgrade Description:		
Drawn:	CDN	First Issue - Site nomination dated: TBC		
Checked:	DH			
Approved:	SD			



Hutchison 3G UK Limited  
Star House, 20 Grenfell Road  
Maidenhead, SL6 1EH  
Tel: 01628 765 000  
Fax: 01628 765 001

H3G Base Station Information line:  
0845 6043000  
Available 8am-8pm Monday to Friday

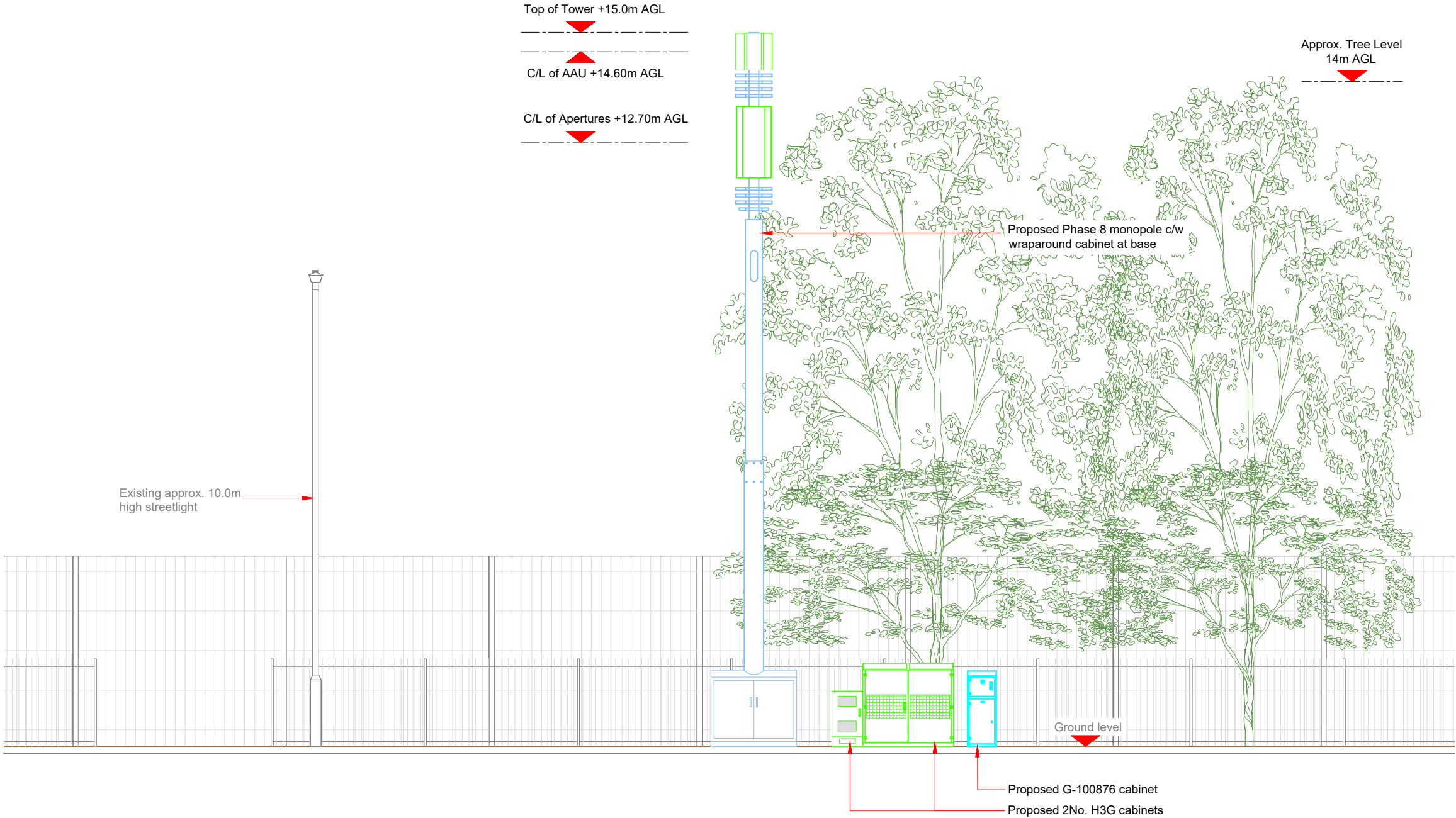
Design Consultant & Principal Contractor:



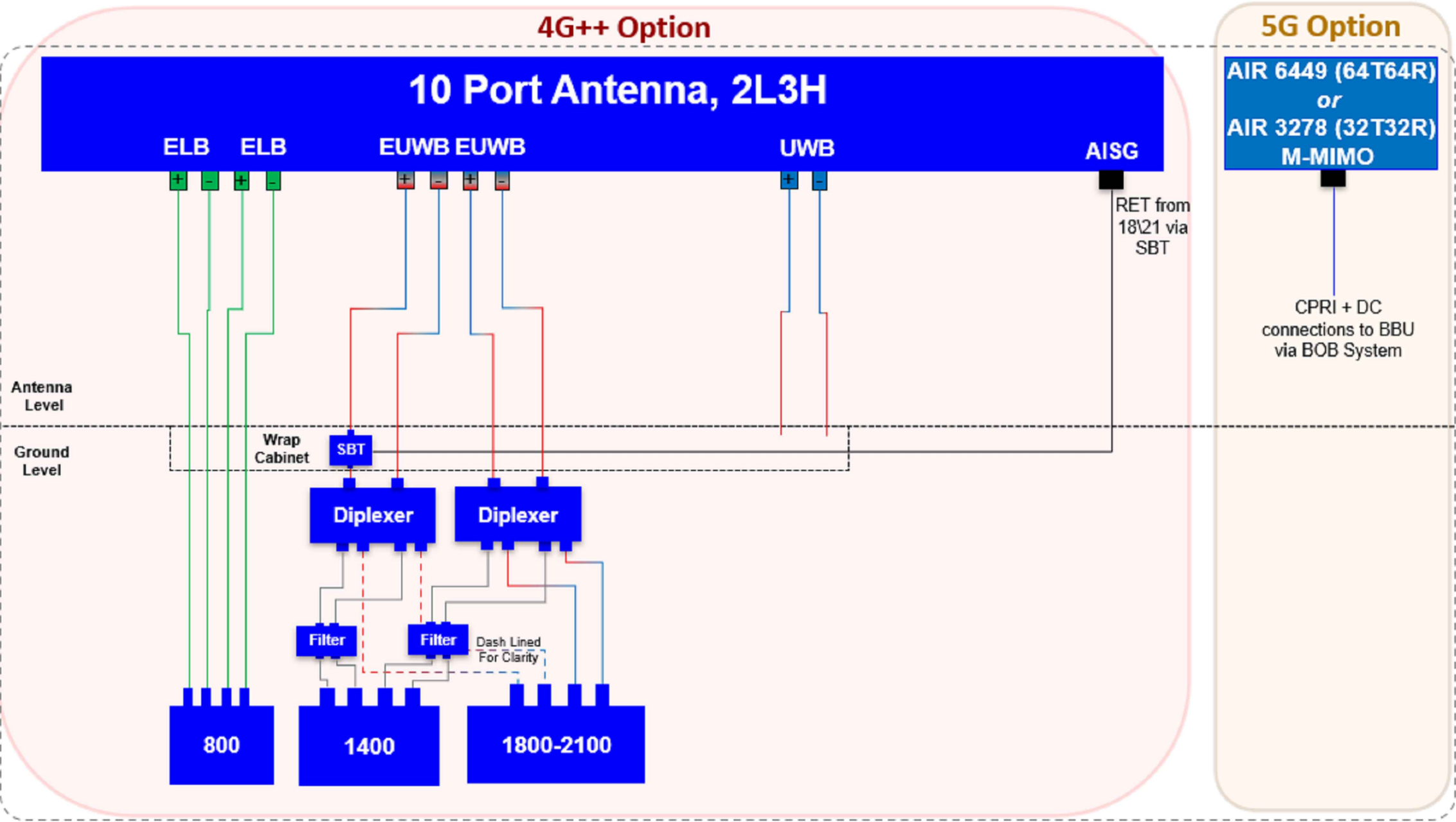
**WHP Telecoms**  
Unit 1 Maple Park,  
Low Fields Avenue, Leeds  
LS12 6HH

Tel: 01133023550  
e-mail: info@whptelecoms.com

Site Name:		
CAMDEN ROAD STREETWORKS		
Site ID:		
CMN10917		
Address:		
CAMDEN ROAD, KENTISH TOWN, LONDON BOROUGH OF CAMDEN, LONDON, GREATER LONDON, NW1 9AE		
Title:		
260 PROPOSED H3G ELEVATION		
Project:		
H3G 5G UNILATERAL		
Purpose of Issue:		
PLANNING		
EE Cell ID:	MBNL Cell ID:	3UK Cell ID:
N/A	N/A	N/A
Master Drawing No:		Issue:
CMN10917_M005		E



Proposed H3G Antenna Aperture Schedule & RF Equipment Capacity																	
Antenna Aperture ID	Antenna Aperture Size (Length x Width x Depth)	Aperture Height C/L	Aperture Max Weight (kg)	Proposed 4G/5G Bearing	Tech: 4G/5G	Operator: Shared/ EE/H3G	Antenna Aperture Coordinates		RRU No. Max Size & Weight L=320mm W=400mm D=150mm Weight=25kg	MHA No. Max Size & Weight L=300mm W=300mm D=150mm Weight=10kg	Main Feeder			BOB Max Size & Weight (300x300x250mm & 5kg)		Active Router No. Max Size & Weight (370x260x150mm & 10kg)	Passive Router No. Max Size & Weight (350x220x150mm & 10kg)
							Eastings	Northings			Size	Length	No.	No. Top	No. Bottom		
A1	778x403x268mm	14.60m	43.4kg	0°	5G	H3G	-	-	0	0	TBC	TBC	4	1	1	1	1
A2	1499x448x165mm	12.70m	37.5kg	0°	4G	H3G	-	-	3	0	TBC	TBC	4	1	1	1	1
B1	778x403x268mm	14.60m	43.4kg	120°	5G	H3G	-	-	0	0	TBC	TBC	4	1	1	1	1
B2	1499x448x165mm	12.70m	37.5kg	120°	4G	H3G	-	-	3	0	TBC	TBC	4	1	1	1	1
C1	778x403x268mm	14.60m	43.4kg	240°	5G	H3G	-	-	0	0	TBC	TBC	4	1	1	1	1
C2	1499x448x165mm	12.70m	37.5kg	240°	4G	H3G	-	-	3	0	TBC	TBC	4	1	1	1	1



**STATUS KEY:**

**Installed:** Existing  
**Retain:** Existing and to remain  
**Relocate:** Existing and to be relocated  
**Remove:** Existing to be removed from site  
**Proposed:** New on site

Master:	MBNL / EE / H3G:	Project:	Purpose of Issue:	Issue:
M005	MBNL	H3G 5G UNILATERAL	Planning	E
Date:	07/05/2021	Revision / Upgrade Description:		
Drawn:	CDN	Pavement dimensions added		
Checked:	DH			
Approved:	SD			
Master:	MBNL / EE / H3G:	Project:	Purpose of Issue:	Issue:
M004	MBNL	H3G 5G UNILATERAL	Planning	D
Date:	22/03/2021	Revision / Upgrade Description:		
Drawn:	CDN	Pole location amended		
Checked:	DH			
Approved:	SD			
Master:	MBNL / EE / H3G:	Project:	Purpose of Issue:	Issue:
M003	MBNL	H3G 5G UNILATERAL	Planning	C
Date:	16/08/2020	Revision / Upgrade Description:		
Drawn:	CDN	Pole Height reduced to 15m		
Checked:	DH			
Approved:	SD			
Master:	MBNL / EE / H3G:	Project:	Purpose of Issue:	Issue:
M002	MBNL	H3G 5G UNILATERAL	Planning	B
Date:	13/08/2020	Revision / Upgrade Description:		
Drawn:	CDN	Pavement dimensions added		
Checked:	DH			
Approved:	SD			
Master:	MBNL / EE / H3G:	Project:	Purpose of Issue:	Issue:
M001	MBNL	H3G 5G UNILATERAL	Planning	A
Date:	17/06/2020	Revision / Upgrade Description:		
Drawn:	CDN	First Issue - Site nomination dated: TBC		
Checked:	DH			
Approved:	SD			



Hutchison 3G UK Limited  
Star House, 20 Grenfell Road  
Maidenhead, SL6 1EH  
Tel: 01628 765 000  
Fax: 01628 765 001

H3G Base Station Information line:  
0845 6043000  
Available 8am-8pm Monday to Friday

Design Consultant & Principal Contractor:



**WHP Telecoms**  
Unit 1 Maple Park,  
Low Fields Avenue, Leeds  
LS12 6HH

Tel: 01133023550  
e-mail: info@whptelecoms.com

Site Name:  
**CAMDEN ROAD STREETWORKS**

Site ID:  
**CMN10917**

Address:  
**CAMDEN ROAD, KENTISH TOWN,  
LONDON BOROUGH OF CAMDEN,  
LONDON, GREATER LONDON,  
NW1 9AE**

Title:  
**303 PROPOSED H3G ANTENNA  
SCHEDULE & LINE CONFIGURATION**

Project:  
**H3G 5G UNILATERAL**

Purpose of Issue:  
**PLANNING**

EE Cell ID: <b>N/A</b>	MBNL Cell ID: <b>N/A</b>	3UK Cell ID: <b>N/A</b>
---------------------------	-----------------------------	----------------------------

Master Drawing No: <b>CMN10917_M005</b>	Issue: <b>E</b>
--	--------------------

Support Structure Schedule										
Structure ID	Status	Equipment Description / Type	Structure Manufacturer	Height AGL (m)	Colour (RAL Colour)	Headframe Details	Foundation / Support Grillage / Host Structure Details	Support Bolt Details	MBNL Ref:	Comments
ST1	Proposed	Phase 8	Valmont	15.0m	Galvanised	-	Root Foundation	-	-	

STATUS KEY:

Installed:

Retain:

Relocate:

Remove:

Proposed:

Existing

Existing and to remain

Existing and to be relocated

Existing to be removed from site

New on site

LOCATION KEY:

Outdoor:

Indoor:

Located outside

Located within an equipment cabin or equipment room

Internal:

located inside a cabinet or item of equipment

Equipment Schedule													
Equipment ID	Quantity	Status	Equipment Description / Type	Equipment Manufacturer	Dimensions (W x D x H)	Weight (kg)	Colour (RAL Colour)	Material	Location	Power	Power cable length (m)	MBNL Ref:	Comments
CAB1	1	Proposed	H3g - Bowler	-	1900x600x1752	-	Grey	Steel	Outdoor	-	-	-	
CAB2	1	Proposed	H3g - 6130	-	650x700x950	-	Grey	Steel	Outdoor	-	-	-	
CAB3	1	Proposed	G-100876	-	600x520x1585	-	Grey	Steel	Outdoor	-	-	-	
CAB4	1	Proposed	Diplexer Cabinet	-	1800x750x1600	-	Grey	Steel	Outdoor	-	-	-	


Master:	MBNL / EE / H3G:	Project:	Purpose of Issue:	Issue:
M005	MBNL	H3G 5G UNILATERAL	Planning	E
Date:	07/05/2021	Revision / Upgrade Description:		
Drawn:	CDN	Pavement dimensions added		
Checked:	DH			
Approved:	SD			
Master:	MBNL / EE / H3G:	Project:	Purpose of Issue:	Issue:
M004	MBNL	H3G 5G UNILATERAL	Planning	D
Date:	22/03/2021	Revision / Upgrade Description:		
Drawn:	CDN	Pole location amended		
Checked:	DH			
Approved:	SD			
Master:	MBNL / EE / H3G:	Project:	Purpose of Issue:	Issue:
M003	MBNL	H3G 5G UNILATERAL	Planning	C
Date:	16/08/2020	Revision / Upgrade Description:		
Drawn:	CDN	Pole Height reduced to 15m		
Checked:	DH			
Approved:	SD			
Master:	MBNL / EE / H3G:	Project:	Purpose of Issue:	Issue:
M002	MBNL	H3G 5G UNILATERAL	Planning	B
Date:	13/08/2020	Revision / Upgrade Description:		
Drawn:	CDN	Pavement dimensions added		
Checked:	DH			
Approved:	SD			
Master:	MBNL / EE / H3G:	Project:	Purpose of Issue:	Issue:
M001	MBNL	H3G 5G UNILATERAL	Planning	A
Date:	17/06/2020	Revision / Upgrade Description:		
Drawn:	CDN	First Issue - Site nomination dated: TBC		
Checked:	DH			
Approved:	SD			



Hutchison 3G UK Limited  
Star House, 20 Grenfell Road  
Maidenhead, SL6 1EH  
Tel: 01628 765 000  
Fax: 01628 765 001

H3G Base Station Information line:  
0845 6043000  
Available 8am-8pm Monday to Friday

Design Consultant & Principal Contractor:



WHP Telecoms

Unit 1 Maple Park,  
Low Fields Avenue, Leeds  
LS12 6HH

Tel: 01133023550  
e-mail: info@whptelecoms.com

Site Name:

CAMDEN ROAD STREETWORKS

Site ID:

CMN10917

Address:

CAMDEN ROAD, KENTISH TOWN,  
LONDON BOROUGH OF CAMDEN,  
LONDON, GREATER LONDON,  
NW1 9AE

Title:

305 EQUIPMENT SCHEDULE &  
SUPPORT STRUCTURE DETAILS

Project:

H3G 5G UNILATERAL

Purpose of Issue:

PLANNING

EE Cell ID:	MBNL Cell ID:	3UK Cell ID:
N/A	N/A	N/A

Master Drawing No:	Issue:
CMN10917_M005	E

100mm

50mm

10mm