



© Crown copyright. All Rights Reserved. Licence Number 100022432.

Envirocheck®

LANDMARK INFORMATION GROUP®

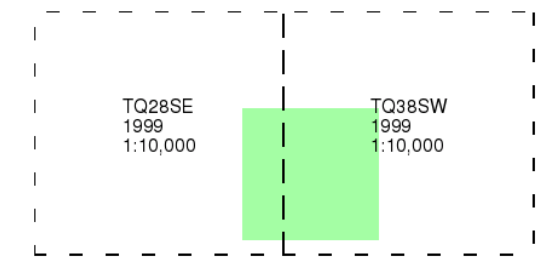
10k Raster Mapping

Published 1999

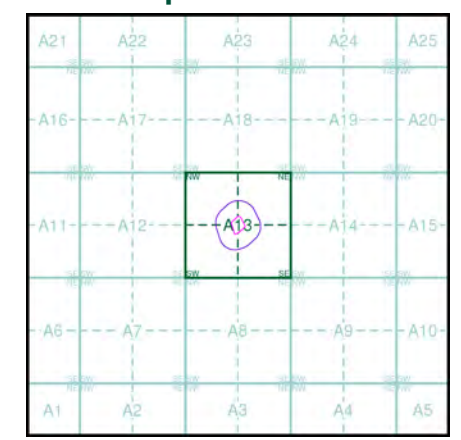
Source map scale - 1:10,000

The historical maps shown were produced from the Ordnance Survey's 1:10,000 colour raster mapping. These maps are derived from Landplan which replaced the old 1:10,000 maps originally published in 1970. The data is highly detailed showing buildings, fences and field boundaries as well as all roads, tracks and paths. Road names are also included together with the relevant road number and classification. Boundary information depiction includes county, unitary authority, district, civil parish and constituency.

Map Name(s) and Date(s)



Historical Map - Slice A



Order Details

Order Number: 221284170_1_1
Customer Ref: 1129
National Grid Reference: 530520, 181670
Slice: A
Site Area (Ha): 0.61
Search Buffer (m): 1000

Site Details

Grange Central St Martins, Fisher Street, LONDON, WC1B 4AE

Landmark
INFORMATION GROUP

Tel: 0844 844 9952
Fax: 0844 844 9951
Web: www.envirocheck.co.uk



© Crown copyright. All Rights Reserved. Licence Number 100022432.

Envirocheck[®]

LANDMARK INFORMATION GROUP[®]

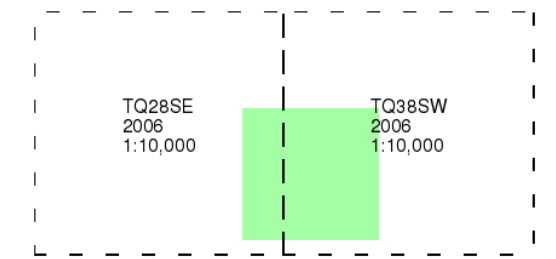
10k Raster Mapping

Published 2006

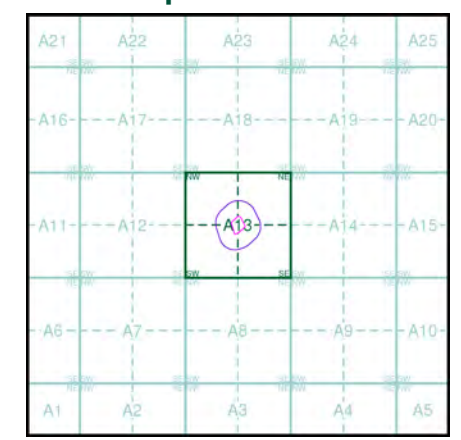
Source map scale - 1:10,000

The historical maps shown were produced from the Ordnance Survey's 1:10,000 colour raster mapping. These maps are derived from Landplan which replaced the old 1:10,000 maps originally published in 1970. The data is highly detailed showing buildings, fences and field boundaries as well as all roads, tracks and paths. Road names are also included together with the relevant road number and classification. Boundary information depiction includes county, unitary authority, district, civil parish and constituency.

Map Name(s) and Date(s)



Historical Map - Slice A



Order Details

Order Number: 221284170_1_1
Customer Ref: 1129
National Grid Reference: 530520, 181670
Slice: A
Site Area (Ha): 0.61
Search Buffer (m): 1000

Site Details

Grange Central St Martins, Fisher Street, LONDON, WC1B 4AE

Landmark
INFORMATION GROUP

Tel: 0844 844 9952
Fax: 0844 844 9951
Web: www.envirocheck.co.uk



© Crown copyright. All Rights Reserved. Licence Number 100022432.

Envirocheck®

LANDMARK INFORMATION GROUP®

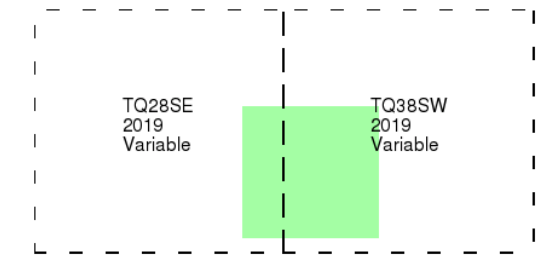
VectorMap Local

Published 2019

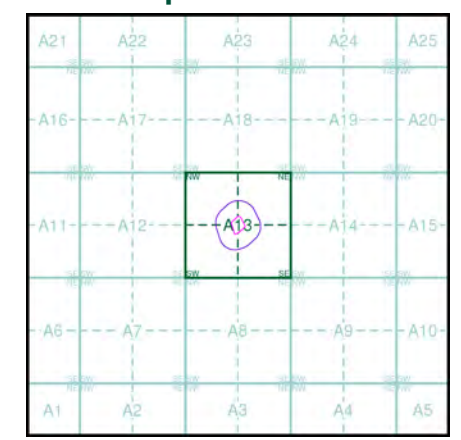
Source map scale - 1:10,000

VectorMap Local (Raster) is Ordnance Survey's highest detailed 'backdrop' mapping product. These maps are produced from OS's VectorMap Local, a simple vector dataset at a nominal scale of 1:10,000, covering the whole of Great Britain, that has been designed for creating graphical mapping. OS VectorMap Local is derived from large-scale information surveyed at 1:1250 scale (covering major towns and cities), 1:2500 scale (smaller towns, villages and developed rural areas), and 1:10 000 scale (mountain, moorland and river estuary areas).

Map Name(s) and Date(s)



Historical Map - Slice A



Order Details

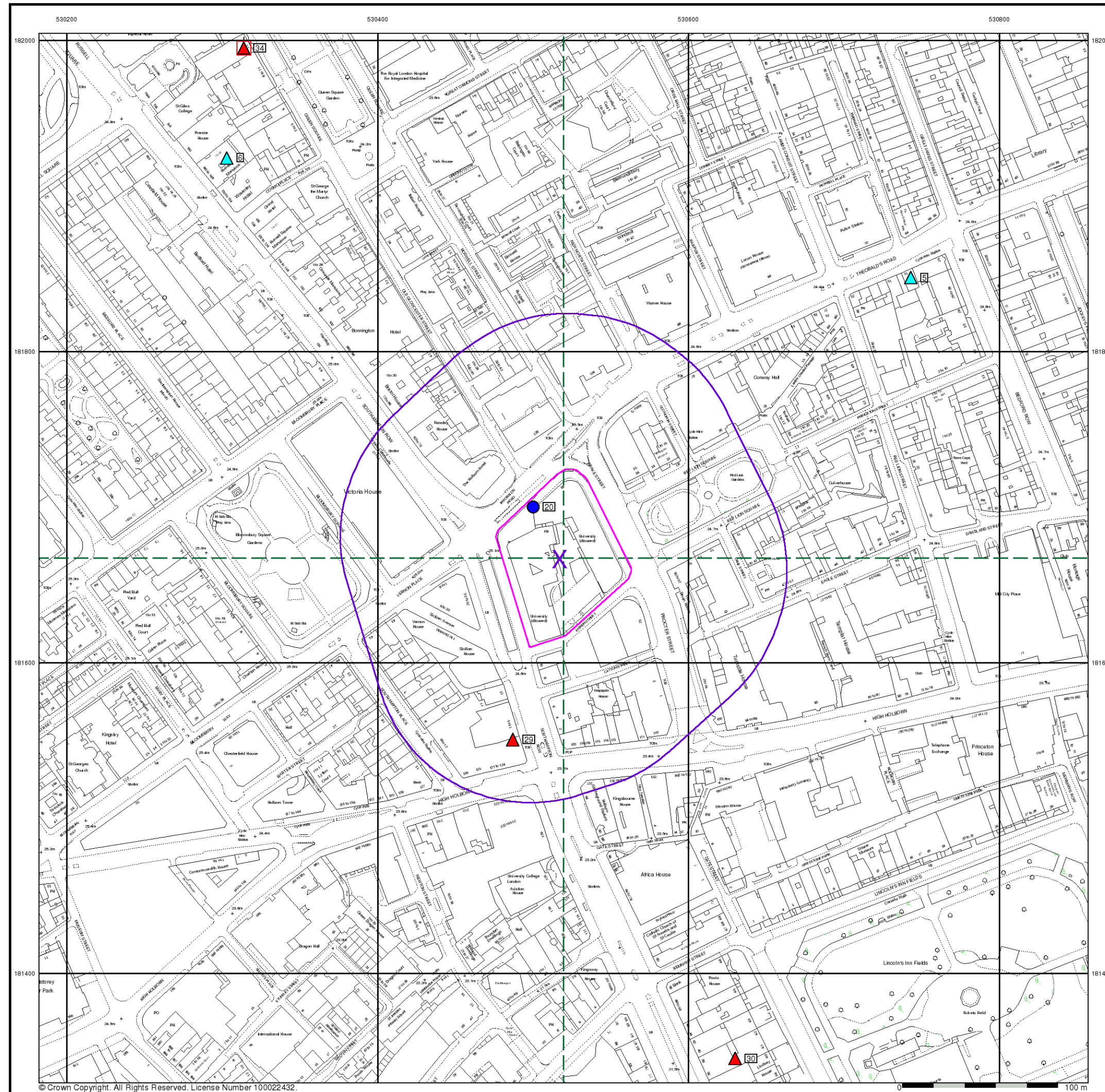
Order Number: 221284170_1_1
Customer Ref: 1129
National Grid Reference: 530520, 181670
Slice: A
Site Area (Ha): 0.61
Search Buffer (m): 1000

Site Details

Grange Central St Martins, Fisher Street, LONDON, WC1B 4AE

Landmark
INFORMATION GROUP

Tel: 0844 844 9952
Fax: 0844 844 9951
Web: www.envirocheck.co.uk



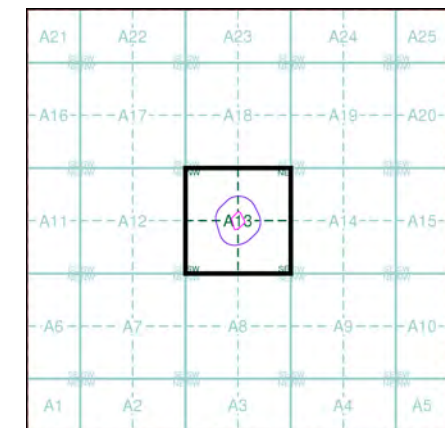
© Crown Copyright. All Rights Reserved. License Number 100022432.

0 100 m

General

- | | | | |
|-----------------------------|---------------------|----------------------------|--------|
| Specified Site | Specified Buffer(s) | Bearing Reference Point | Map ID |
| Several of Type at Location | Pylon | Overhead Transmission Line | |
- ### Agency and Hydrological
- | | |
|--|--|
| Contaminated Land Register Entry or Notice (Location) | BGS Recorded Landfill Site (Location) |
| Contaminated Land Register Entry or Notice | BGS Recorded Landfill Site |
| Discharge Consent | EA Historic Landfill (Buffered Point) |
| Enforcement or Prohibition Notice | EA Historic Landfill (Polygon) |
| Integrated Pollution Control | Integrated Pollution Control Registered Waste Site |
| Integrated Pollution Prevention Control | Licensed Waste Management Facility (Landfill Boundary) |
| Local Authority Integrated Pollution Prevention and Control | Licensed Waste Management Facility (Location) |
| Local Authority Pollution Prevention and Control | Local Authority Recorded Landfill Site (Location) |
| Local Authority Pollution Prevention and Control Enforcement | Local Authority Recorded Landfill Site |
| Pollution Incident to Controlled Waters | Potentially Infilled Land (Non-water) |
| Prosecution Relating to Authorised Processes | Potentially Infilled Land (Non-water) |
| Prosecution Relating to Controlled Waters | Potentially Infilled Land (Non-water) |
| Registered Radioactive Substance | Potentially Infilled Land (Water) |
| River Network or Water Feature | Potentially Infilled Land (Water) |
| River Quality Sampling Point | Potentially Infilled Land (Water) |
| Substantiated Pollution Incident Register | Registered Landfill Site |
| Water Abstraction | Registered Landfill Site (Location) |
| Water Industry Act Referral | Registered Landfill Site (Point Buffered to 100m) |
- ### Hazardous Substances
- | | |
|--|--|
| COMAH Site | Explosive Site |
| NIHS Site | Registered Waste Transfer Site (Location) |
| Planning Hazardous Substance Consent | Registered Waste Transfer Site |
| Planning Hazardous Substance Enforcement | Registered Waste Treatment or Disposal Site (Location) |
| BGS Recorded Mineral Site | Registered Waste Treatment or Disposal Site |

Site Sensitivity Map - Segment A13



Order Details

Order Number: 221284170_1_1
Customer Ref: 1129
National Grid Reference: 530520, 181670
Slice: A
Site Area (Ha): 0.61
Plot Buffer (m): 100

Site Details

Grange Central St Martins, Fisher Street, LONDON, WC1B 4AE