NOTE:
THIS DRAWING MUST NOT BE SCALED. THE CONTRACTOR IS TO CHECK ALL DIMENSIONS ON SITE
C:\~=SHAPE OF ARCHITECTURE\+=PRIVATE PROJECTS\177. Melanie Peterkin-Philip\=DRAWINGS\1.MASTER_2021.03.16_PLANNING

SHAPE OF ARCHITECTURE

21 THE HAMLET, CHAMPION HILL, LONDON, SE5 8AW, UK
T: +44 (0) 7707 929982 Katarzyna
T: +44 (0) 7525 338664 Anna
E: info@shapeofarchitecture.com

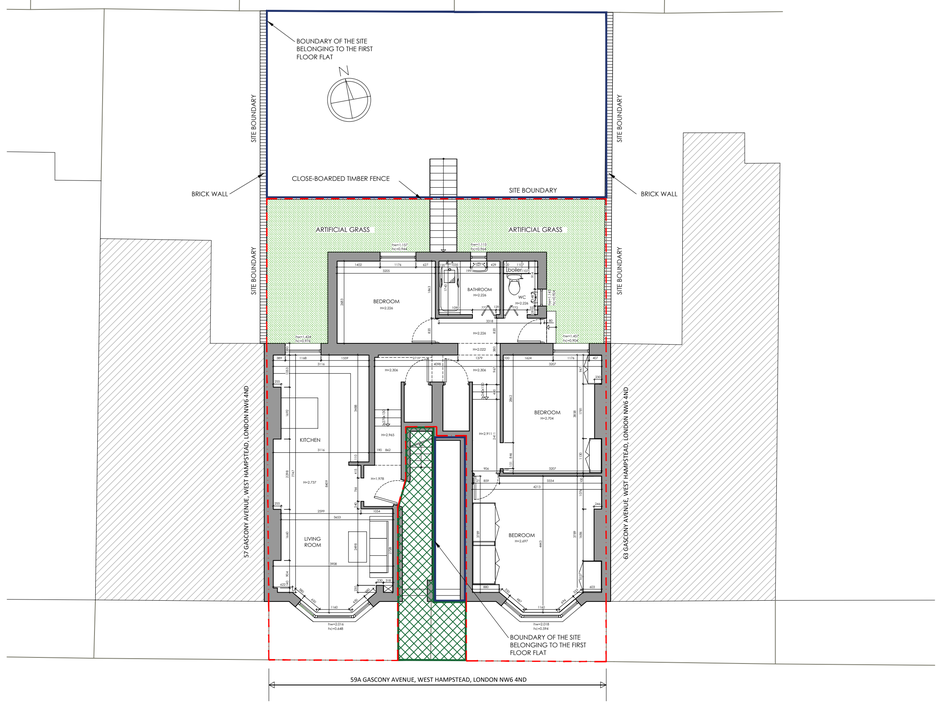

EXISTING SITE PLAN

0 5 10
Scale 1:100

KEY:
- SHARED ACCESS
- APPLICATION SITE BOUNDARY
- ADJACENT OWNERSHIP BOUNDARY.

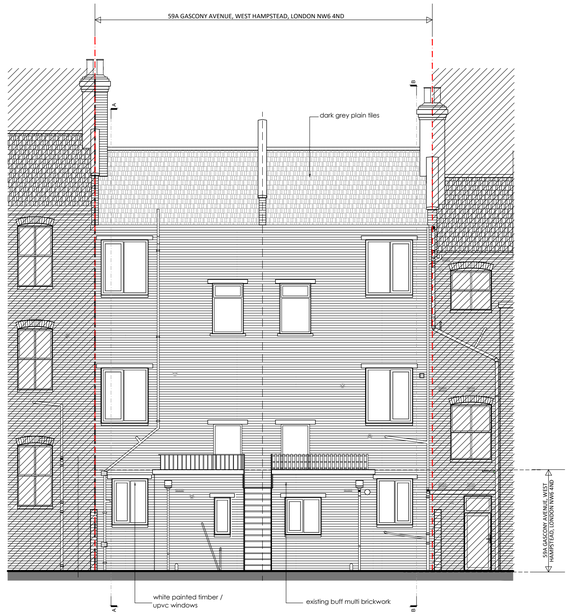

PROPOSED REAR ELEVATION

0 5 10
Scale 1:100

EXISTING FRONT ELEVATION

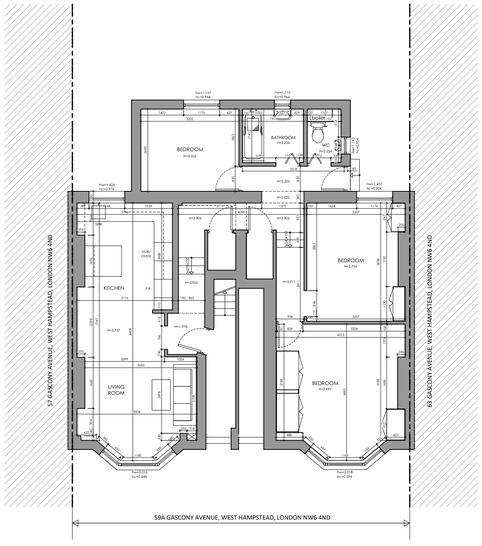

EXISTING GROUND FLOOR PLAN

0 5 10
Scale 1:100

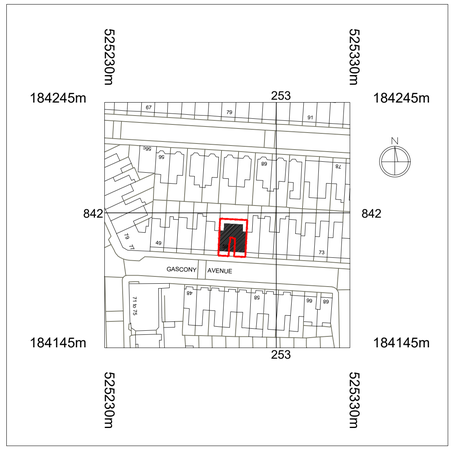

0 10 20 30 40 50 60 70 80 90 100
Scale 1:1250

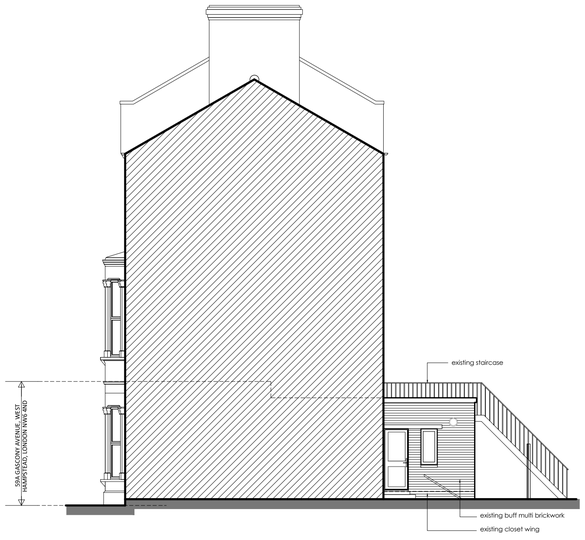

EXISTING SIDE ELEVATION - section A-A

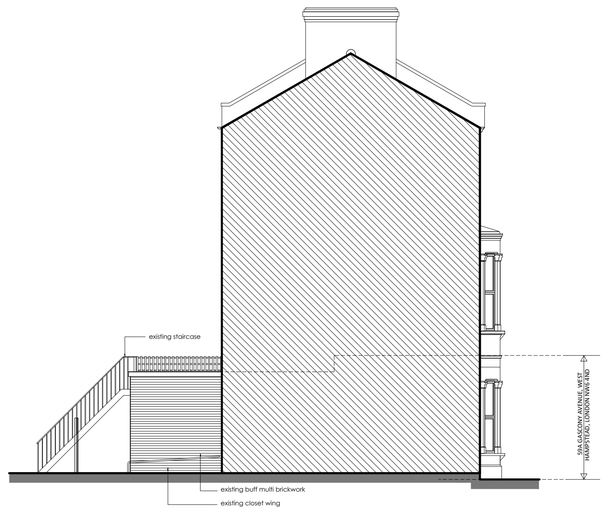

EXISTING SIDE ELEVATION section B-B

REV	DATE	INIT.	DESCRIPTION
03	21/05/04	AB	
02	21/03/22	AB	
01	21/03/16	AB	
00	20/12/05	KB	

LEAD CONSULTANTS
SHAPE OF ARCHITECTURE LIMITED
PROJECT
59A GASCONY AVENUE, WEST HAMPSTEAD, LONDON NW6 4ND
CLIENT
Melanie Peterkin-Philip
DRAWING NOTE
EXISTING PLANS & ELEVATIONS

DRAWING STATUS: PLANNING
SCALE: 1:100, 1:1250 @ A1
PAPER SIZE: A1
REVISION: 03
JOB No. | DRAWN No. | DRAWING TITLE
177 - D.01 - EXISTING PLANS & ELEVATIONS