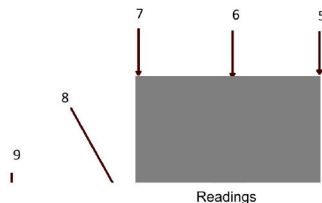




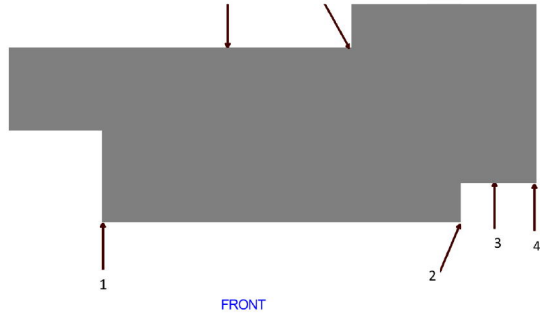
LEVEL MONITORING - RELATIVE SURVEY READINGS

Provider Details		Client Details		Risk Address	
Name:	MHN Ltd	Insurance Co.:	Allianz	Occupier:	[REDACTED]
Date of Issue:	4/3/21	Client Name:	Crawford & Co	Address:	Flat 2
		Contact:	M Lacy	Address:	1F Oval Road
		Email:	[REDACTED]	Town:	London
		Client Ref:	[REDACTED]	County:	
		Address:	[REDACTED]	Post Code:	NW1 7EA
Monitoring Details		Address:	[REDACTED]	Tel Home:	
Instruction Date:	23/4/20	Town:	[REDACTED]	Tel Work:	
First Reading Date:	14/05/2020	County:	[REDACTED]	Mobile:	[REDACTED]
Maximum No Visits:	7	Post Code:	[REDACTED]	Other:	
Anticipated Expiry Date:	May 2021	Other Email:	[REDACTED]		
Monitoring Int:	2 Monthly				

Row No.	Point Name	X Co-ordinate	Y Co-ordinate	1	2	3	4	5	6	7	8	9	10	11	12		
				Target Date:													
				Reading Date:													
				Issue Date:													
1	1	0.00	0.00	10.7674	10.7706	10.7722	10.7704	10.7689									
2	2	10.60	0.00	10.1001	10.1001	10.1027	10.1016	10.0998									
3		10.60	1.90														
4	3	12.50	1.90	9.5978	9.5966	9.5994	9.5999	9.5993									
5	4	14.40	1.90	9.5316	9.5266	9.5272	9.5305	9.5328									
6	5	14.40	14.80	10.1114	10.0880	10.0822	10.0943	10.1052									
7	6	10.60	14.80	10.0614	10.0405	10.0356	10.0485	10.0565									
8	7	8.20	14.80	10.0138	9.9949	9.9932	10.0106	10.0183									
9		8.20	10.30														
10	8	10.60	10.30	10.6161	10.6170	10.6164	10.6172	10.6171									
11	9	6.70	10.30	10.0000	10.0000	10.0000	10.0000	10.0000									
12		-2.50	10.30														
13		-2.50	6.70														
14		0.00	6.70														
15																	
16																	
17																	
18																	
19																	
20																	
21																	
22																	
23																	
24																	
25																	
26																	
27																	
28																	
29																	
30																	
31																	
32																	
33																	
34																	
35																	
36																	
37																	
38																	
39																	
40																	
41																	
42																	
43																	
44																	



- 04/03/2021
- No new concerns raised
- It was not possible to install all stations within a common brickcourse. Therefore initial readings cannot be interpreted as



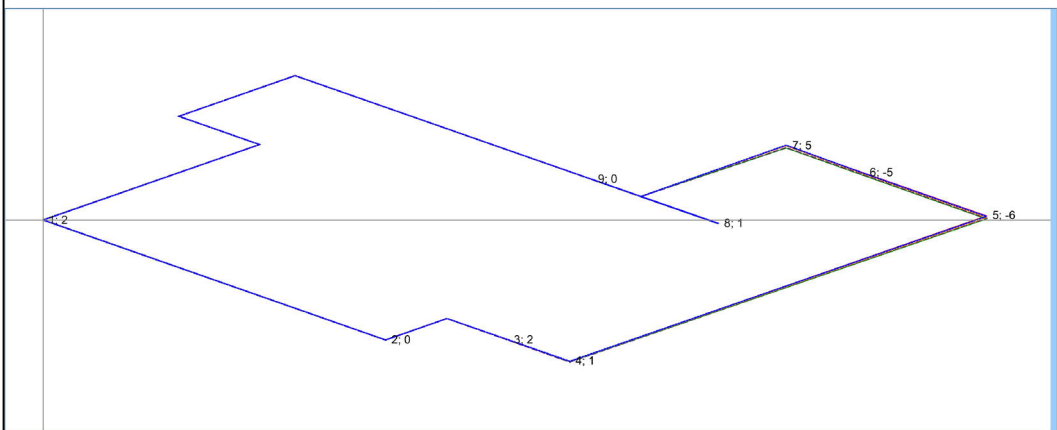
Initial readings cannot be interpreted as Distortion Data.

- Readings have been made relative to a manhole in the road. It has an assumed value of 10.0000m. If this is not appropriate, please advise if a deep datum is required?
- Further readings to be taken in April 21



LEVEL MONITORING - RELATIVE MOVEMENT SKETCH

Client: Crawford & Co



Reading 1 (14/5/20)	Reading 2 (13/8/20)	Reading 3 (1/10/20)	Reading 4 (10/11/20)	Reading 5 (2/3/21)	Reading 6 (0/1/00)
Reading 7 (0/1/00)	Reading 8 (0/1/00)	Reading 9 (0/1/00)	Reading 10 (0/1/00)	Reading 11 (0/1/00)	Reading 12 (0/1/00)

Notes:

Vertical distorted scale 1: 5


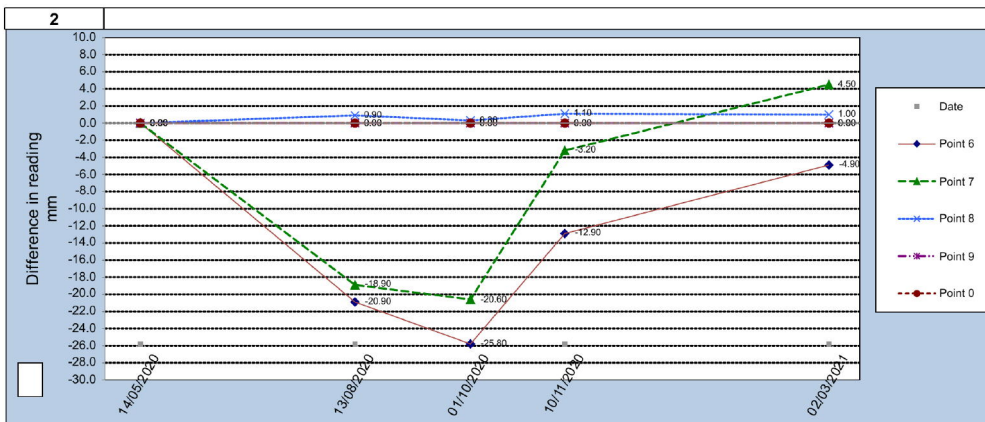
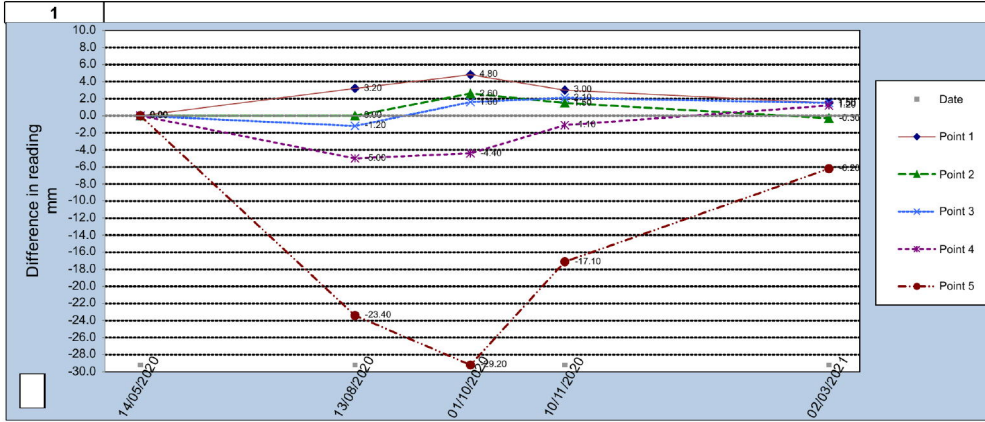
Point labels give level difference of last reading from original datum in mm.



LEVEL MONITORING - RELATIVE SURVEY READINGS

Client: Crawford & Co

Chart Scale 1:1000



Standard Comments for selection in Readings and Sketch Worksheets
User may edit these as appropriate

Standard Comments	
No Comment	
Standard Comment 1	The Occupier expressed concerns
Standard Comment 2	The Occupier expressed no new concerns
Standard Comment 3	Standard Comment 3
Standard Comment 4	Standard Comment 4
Standard Comment 5	

Standard Bullet
●