



© THE BRITISH LIBRARY BOARD. ALL RIGHTS RESERVED. Licence No:8048



Historical Aerial Photography

Published 1946

Source map scale - 1:1,250

The Historical Aerial Photos were produced by the Ordnance Survey at a scale of 1:1,250 and 1:10,560 from Air Force photography. They were produced between 1944 and 1951 as an interim measure, pending preparation of conventional mapping, due to post war resource shortages. New security measures in the 1950's meant that every photograph was re-checked for potentially unsafe information with security sites replaced by fake fields or clouds. The original editions were withdrawn and only later made available after a period of fifty years although due to the accuracy of the editing, without viewing both revisions it is not easy to spot the edits. Where available Landmark have included both revisions.

© THE BRITISH LIBRARY BOARD. ALL RIGHTS RESERVED. Licence No:8048

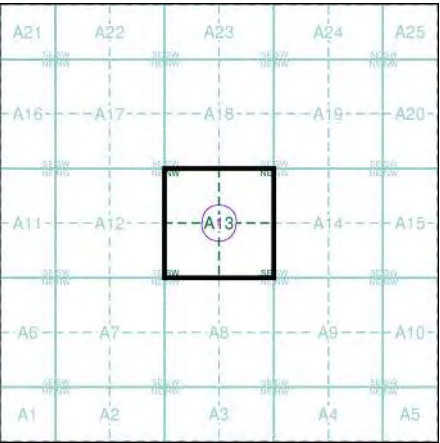
Map Name(s) and Date(s)

TQ2884SW TQ2884SE
1946 1946
1:1,250 1:1,250

TQ2883NW TQ2883NE
1946 1946
1:1,250 1:1,250

TQ2883SW TQ2883SE
1946 1946
1:1,250 1:1,250

Historical Aerial Photography - Segment A13



Order Details

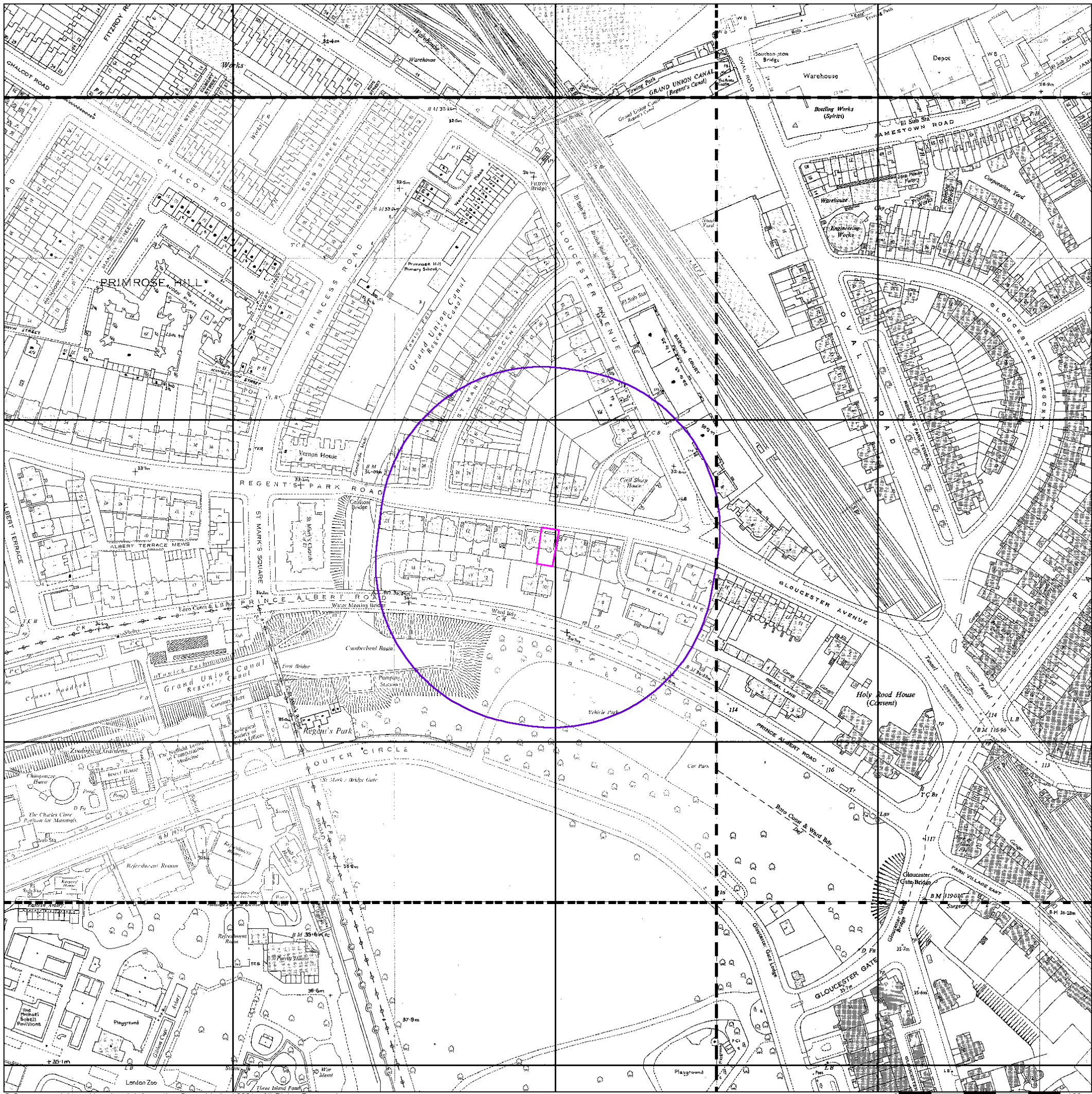
Order Number: 271940013_1_1
Customer Ref: J21011
National Grid Reference: 528400, 183720
Slice: A
Site Area (Ha): 0.03
Search Buffer (m): 100

Site Details

13, Regents Park Road, LONDON, NW1 7TL



Tel: 0844 844 9952
Fax: 0844 844 9951
Web: www.envirocheck.co.uk



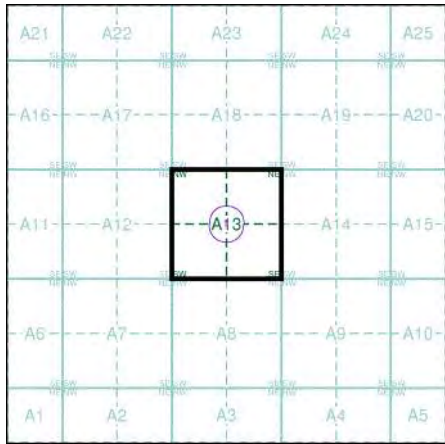
Additional SIMs
Published 1953 - 1986
Source map scale - 1:1,250

The SIM cards (Ordnance Survey's 'Survey of Information on Microfilm') are further, minor editions of mapping which were produced and published in between the main editions as an area was updated. They date from 1947 to 1994, and contain detailed information on buildings, roads and land-use. These maps were produced at both 1:2,500 and 1:1,250 scales.

Map Name(s) and Date(s)

Q2884SW	Q2884SE
1982	1986
1:1,250	1:1,250
Q2883NW	Q2883NE
1978	1953
1:1,250	1:1,250
Q2883SW	Q2883SE
1986	1977
1:1,250	1:1,250

Historical Map - Segment A13



Order Details

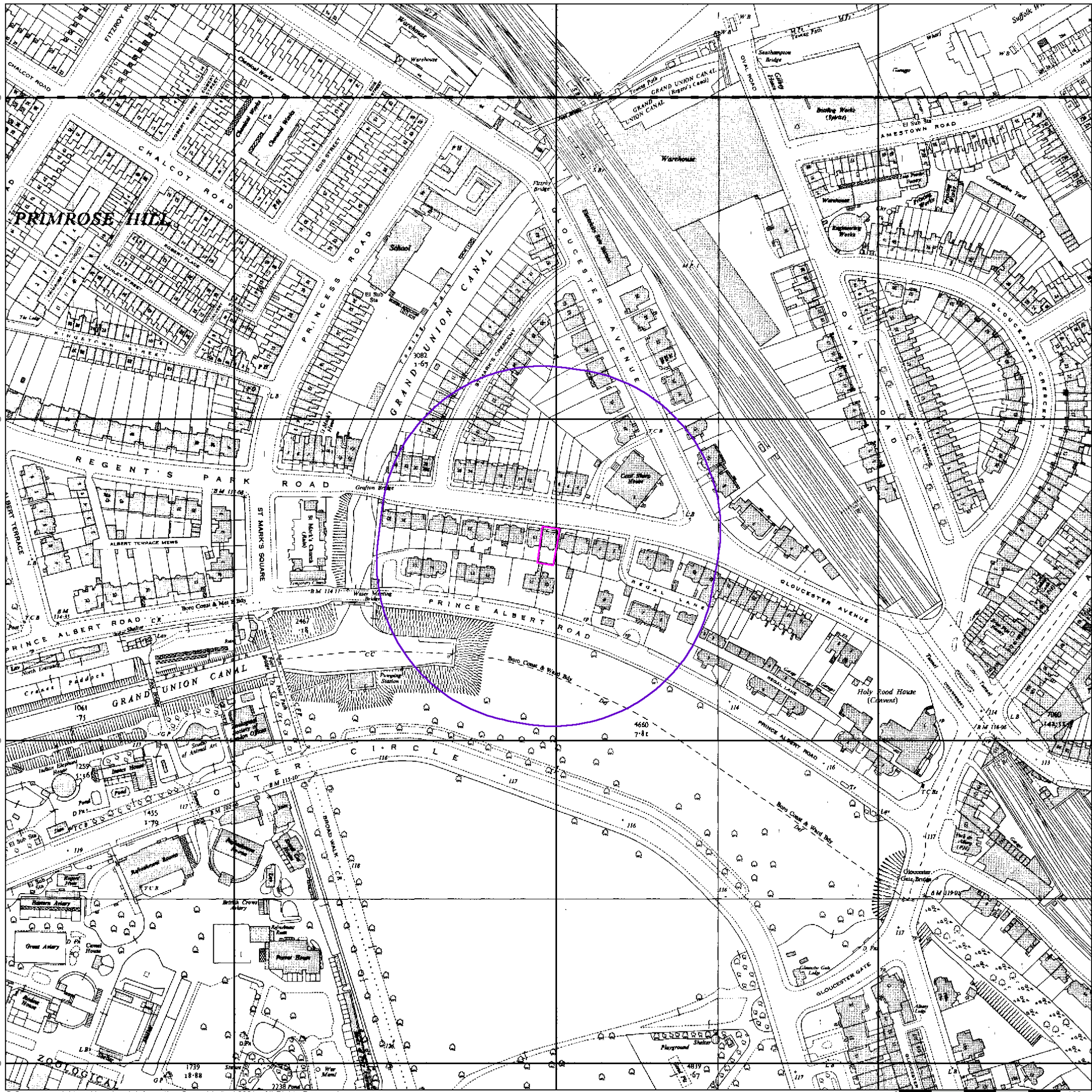
Order Number: 271940013_1_1
Customer Ref: J21011
National Grid Reference: 528400, 183720
Slice: A
Site Area (Ha): 0.03
Search Buffer (m): 100

Site Details

13, Regents Park Road, LONDON, NW1 7TL



Tel: 0844 844 9952
Fax: 0844 844 9951
Web: www.envirocheck.co.uk



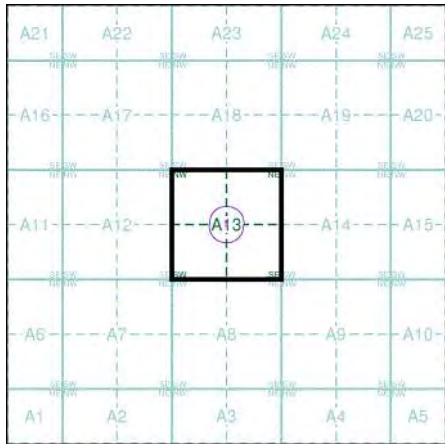
Ordnance Survey Plan
Published 1954 - 1955
Source map scale - 1:2,500

The historical maps shown were reproduced from maps predominantly held at the scale adopted for England, Wales and Scotland in the 1840's. In 1854 the 1:2,500 scale was adopted for mapping urban areas and by 1896 it covered the whole of what were considered to be the cultivated parts of Great Britain. The published date given below is often some years later than the surveyed date. Before 1938, all OS maps were based on the Cassini Projection, with independent surveys of a single county or group of counties, giving rise to significant inaccuracies in outlying areas.

Map Name(s) and Date(s)

TQ2884
1955
1:2,500
TQ2883
1954
1:2,500

Historical Map - Segment A13



Order Details

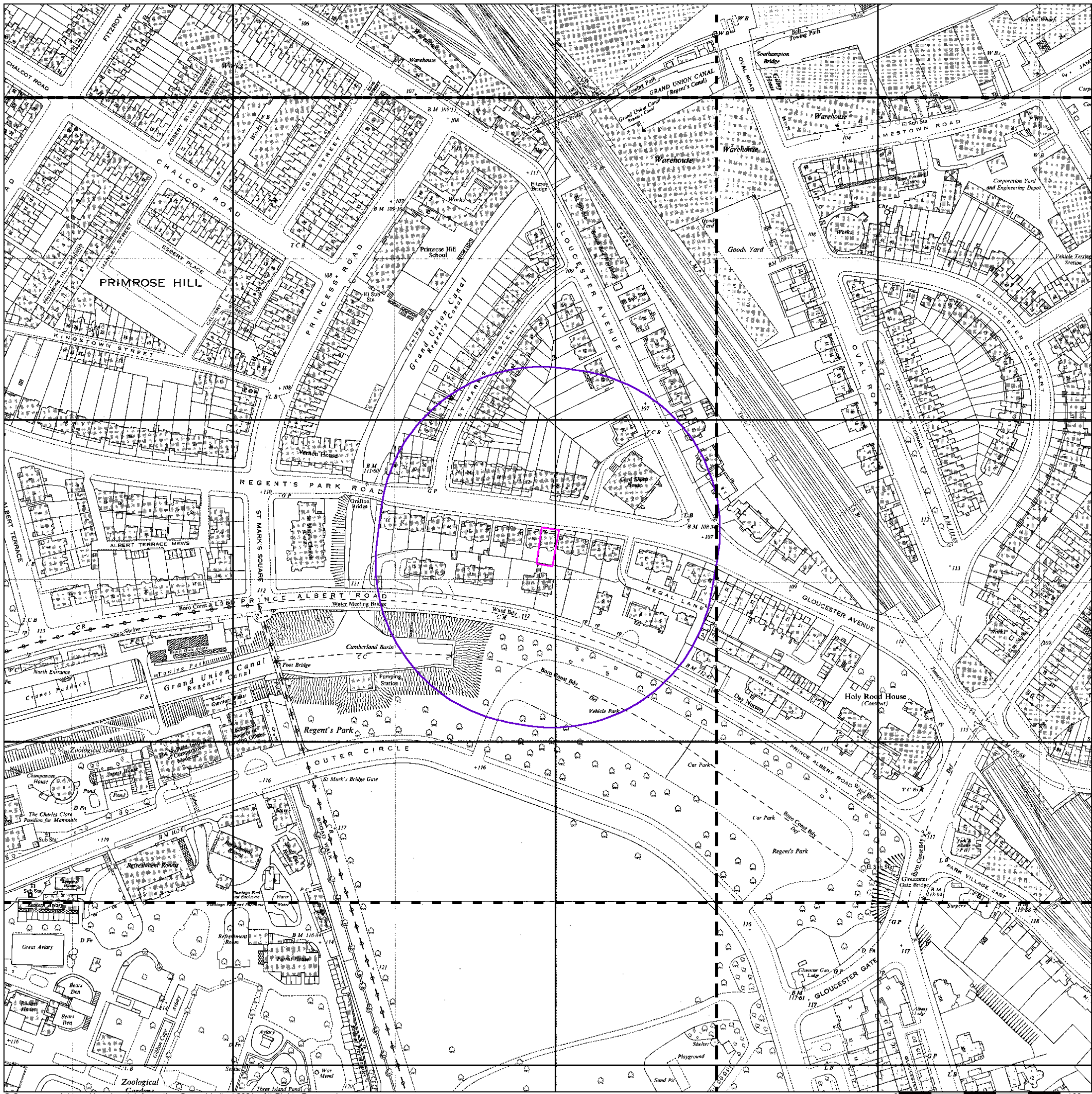
Order Number: 271940013_1_1
Customer Ref: J21011
National Grid Reference: 528400, 183720
Slice: A
Site Area (Ha): 0.03
Search Buffer (m): 100

Site Details

13, Regent's Park Road, LONDON, NW1 7TL



Tel: 0844 844 9952
Fax: 0844 844 9951
Web: www.envirocheck.co.uk



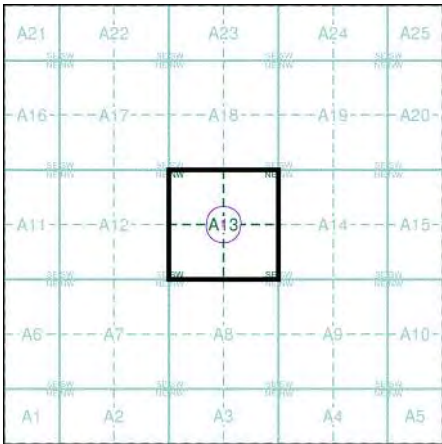
Ordnance Survey Plan
Published 1962 - 1969
Source map scale - 1:1,250

The historical maps shown were reproduced from maps predominantly held at the scale adopted for England, Wales and Scotland in the 1840's. In 1854 the 1:2,500 scale was adopted for mapping urban areas and by 1896 it covered the whole of what were considered to be the cultivated parts of Great Britain. The published date given below is often some years later than the surveyed date. Before 1938, all OS maps were based on the Cassini Projection, with independent surveys of a single county or group of counties, giving rise to significant inaccuracies in outlying areas.

Map Name(s) and Date(s)

Q2884SW	Q2884SE
966	963
1:1,250	1:1,250
Q2883NW	Q2883NE
969	969
1:1,250	1:1,250
Q2883SW	Q2883SE
969	962
1:1,250	1:1,250

Historical Map - Segment A13



Order Details

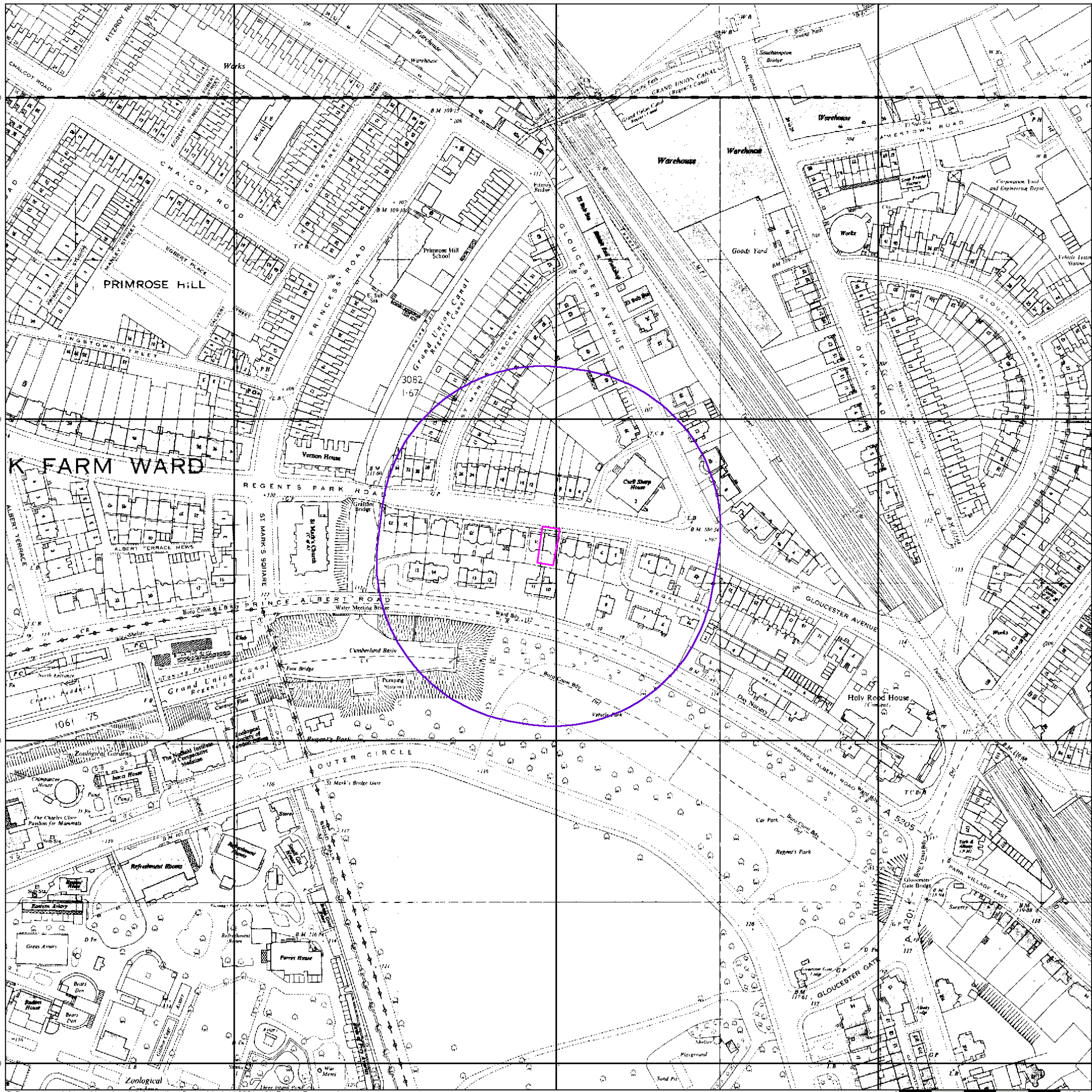
Order Number: 271940013_1_1
Customer Ref: J21011
National Grid Reference: 528400, 183720
Slice: A
Site Area (Ha): 0.03
Search Buffer (m): 100

Site Details

13, Regent's Park Road, LONDON, NW1 7TL



Tel: 0844 844 9952
Fax: 0844 844 9951
Web: www.envirocheck.co.uk



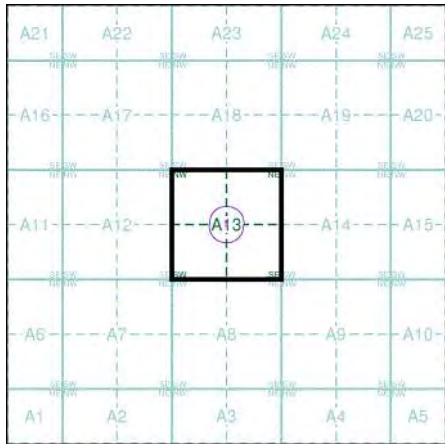
Ordnance Survey Plan
Published 1970 - 1971
Source map scale - 1:2,500

The historical maps shown were reproduced from maps predominantly held at the scale adopted for England, Wales and Scotland in the 1840's. In 1854 the 1:2,500 scale was adopted for mapping urban areas and by 1896 it covered the whole of what were considered to be the cultivated parts of Great Britain. The published date given below is often some years later than the surveyed date. Before 1938, all OS maps were based on the Cassini Projection, with independent surveys of a single county or group of counties, giving rise to significant inaccuracies in outlying areas.

Map Name(s) and Date(s)

TQ2884
1970
1:2,500
TQ2883
1971
1:2,500

Historical Map - Segment A13



Order Details

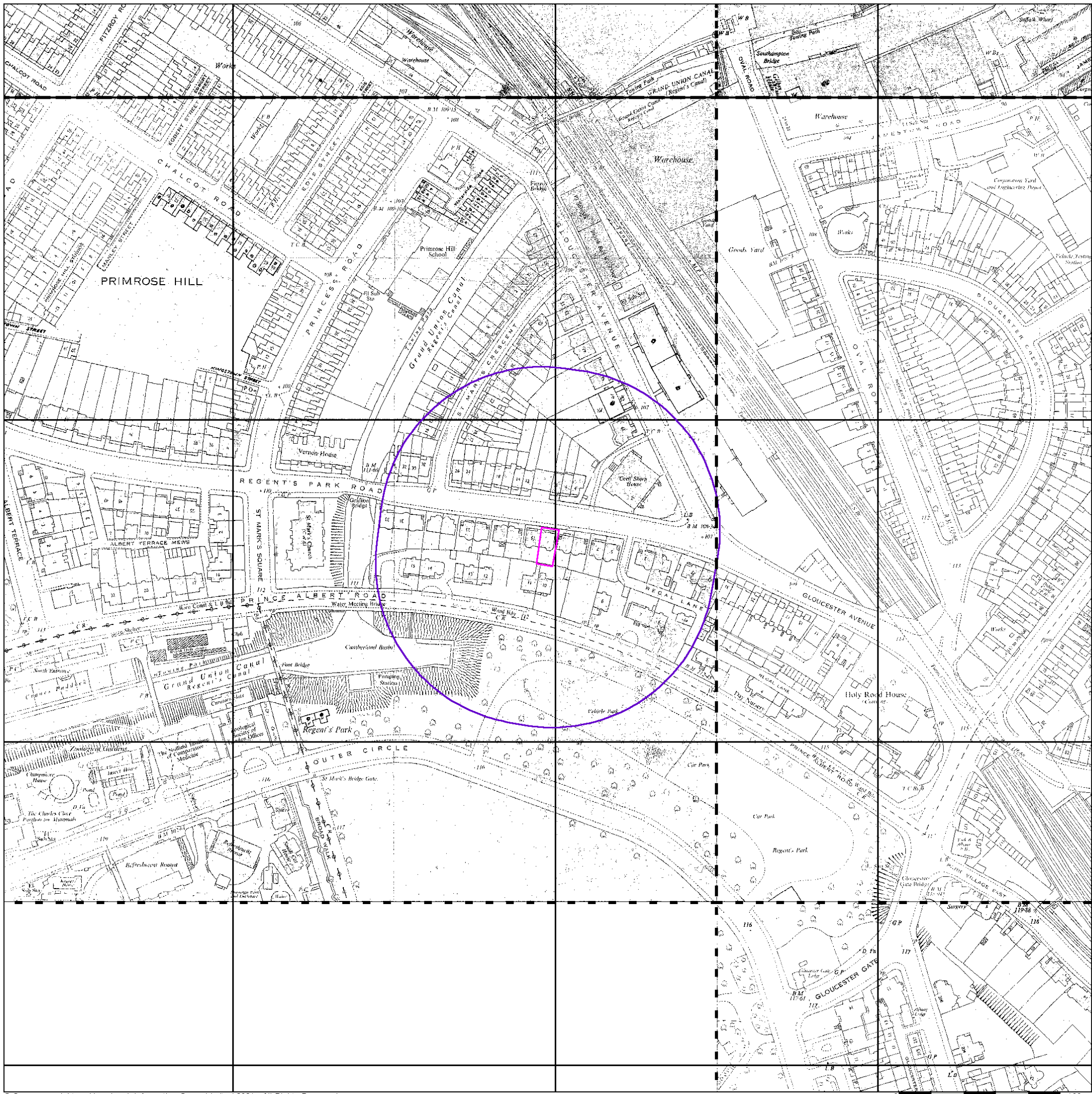
Order Number: 271940013_1_1
Customer Ref: J21011
National Grid Reference: 528400, 183720
Slice: A
Site Area (Ha): 0.03
Search Buffer (m): 100

Site Details

13, Regent's Park Road, LONDON, NW1 7TL



Tel: 0844 844 9952
Fax: 0844 844 9951
Web: www.envirocheck.co.uk



Supply of Unpublished Survey Information

Published 1973 - 1975

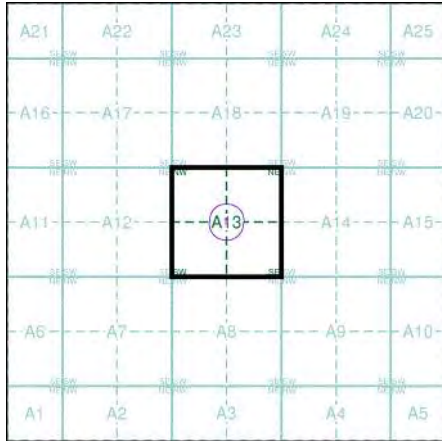
Source map scale - 1:1,250

SUSI maps (Supply of Unpublished Survey Information) were produced between 1972 and 1977, mainly for internal use at Ordnance Survey. These were more of a 'work-in-progress' plan as they showed updates of individual areas on a map. These maps were unpublished, and they do not represent a single moment in time. They were produced at both 1:2,500 and 1:1,250 scales.

Map Name(s) and Date(s)

Q2884SW	Q2884SE
1973	1973
1:1,250	1:1,250
Q2883NW	Q2883NE
1973	1975
1:1,250	1:1,250
	Q2883SE
	1974
	1:1,250

Historical Map - Segment A13



Order Details

Order Number: 271940013_1_1
Customer Ref: J21011
National Grid Reference: 528400, 183720
Slice: A
Site Area (Ha): 0.03
Search Buffer (m): 100

Site Details

13, Regent's Park Road, LONDON, NW1 7TL



Tel: 0844 844 9952
Fax: 0844 844 9951
Web: www.envirocheck.co.uk



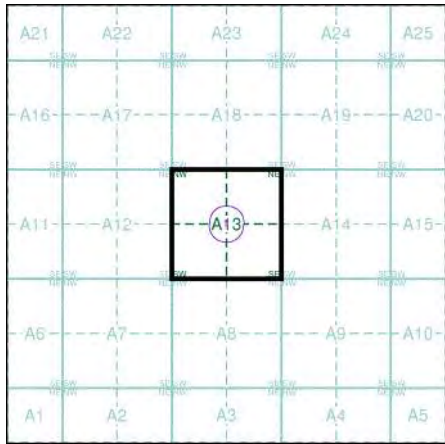
Additional SIMs
Published 1982 - 1990
Source map scale - 1:1,250

The SIM cards (Ordnance Survey's 'Survey of Information on Microfilm') are further, minor editions of mapping which were produced and published in between the main editions as an area was updated. They date from 1947 to 1994, and contain detailed information on buildings, roads and land-use. These maps were produced at both 1:2,500 and 1:1,250 scales.

Map Name(s) and Date(s)

Q2884SW	
1987	
1:1,250	
Q2883NW	Q2883NE
1987	1982
1:1,250	1:1,250
Q2883SE	
1990	
1:1,250	

Historical Map - Segment A13



Order Details

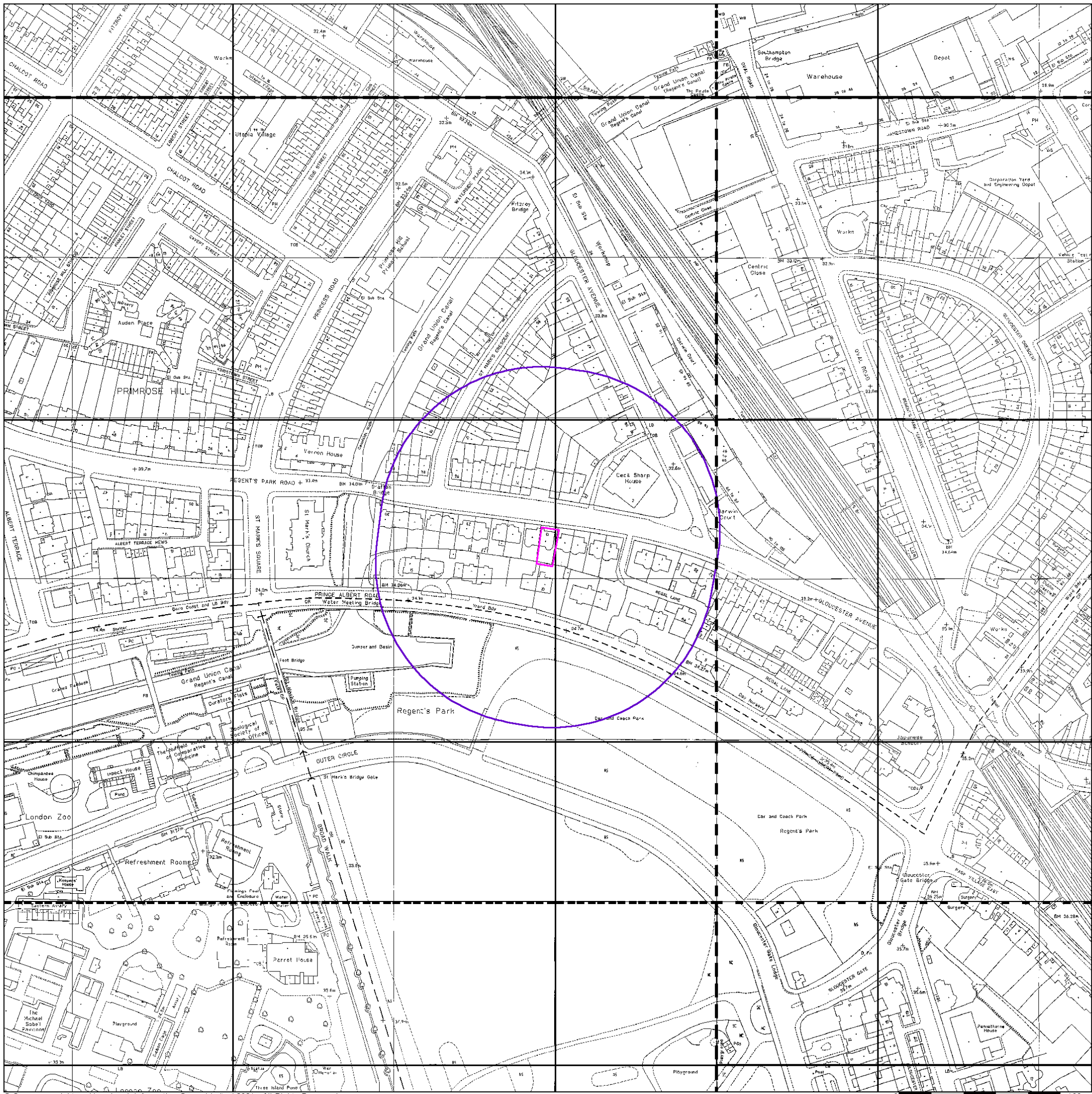
Order Number: 271940013_1_1
Customer Ref: J21011
National Grid Reference: 528400, 183720
Slice: A
Site Area (Ha): 0.03
Search Buffer (m): 100

Site Details

13, Regent's Park Road, LONDON, NW1 7TL



Tel: 0844 844 9952
Fax: 0844 844 9951
Web: www.envirocheck.co.uk



Large-Scale National Grid Data
Published 1991

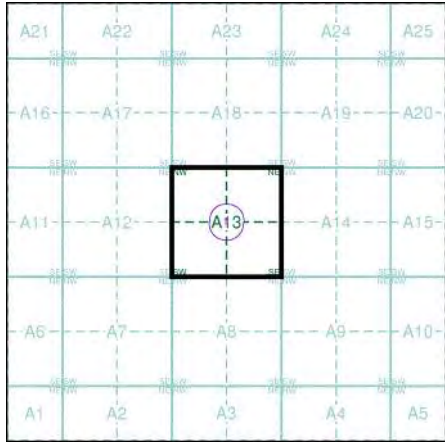
Source map scale - 1:1,250

'Large Scale National Grid Data' superseded SIM cards (Ordnance Survey's 'Survey of Information on Microfilm') in 1992, and continued to be produced until 1999. These maps were the fore-runners of digital mapping and so provide detailed information on houses and roads, but tend to show less topographic features such as vegetation. These maps were produced at both 1:2,500 and 1:1,250 scales.

Map Name(s) and Date(s)

Q2884SW	Q2884SE
1991	1991
1:1,250	1:1,250
Q2883NW	Q2883NE
1991	1991
1:1,250	1:1,250
Q2883SW	Q2883SE
1991	1991
1:1,250	1:1,250

Historical Map - Segment A13



Order Details

Order Number: 271940013_1_1
Customer Ref: J21011
National Grid Reference: 528400, 183720
Slice: A
Site Area (Ha): 0.03
Search Buffer (m): 100

Site Details

13, Regent's Park Road, LONDON, NW1 7TL



Tel: 0844 844 9952
Fax: 0844 844 9951
Web: www.envirocheck.co.uk