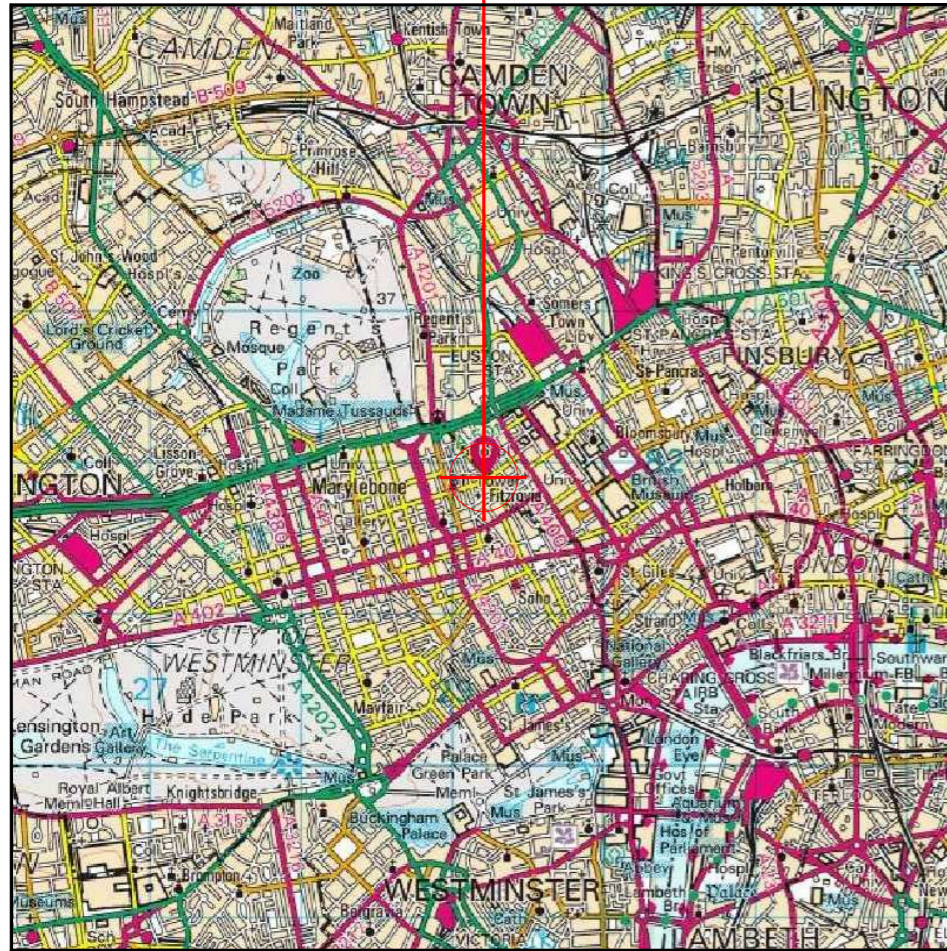
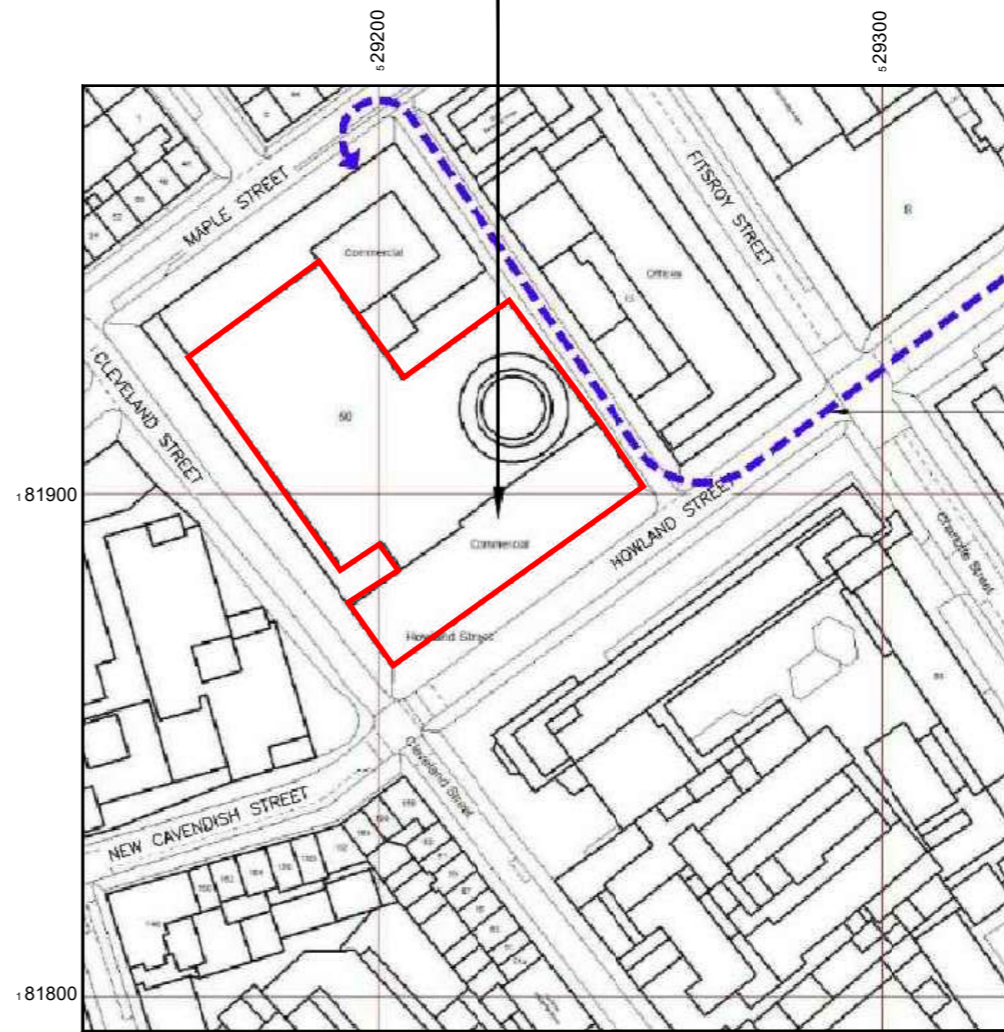


SITE LOCATION



Reproduced by permission of Ordnance Survey on behalf of the Controller of Her Majesty's Stationery Office
All rights reserved. © Crown Copyright licence no. TBC

SITE LOCATION



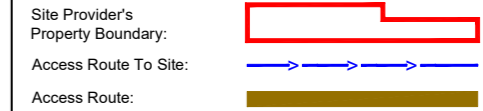
Reproduced by permission of Ordnance Survey on behalf of the Controller of Her Majesty's Stationery Office
All rights reserved. © Crown Copyright licence no. TBC

NGR E: 529220 N: 181910

NOTES:

1. ALL DIMENSIONS IN MM UNLESS OTHERWISE NOTED.

DIRECTIONS TO SITE:



Master:	MBNL / EE / H3G	Project:	T&A	Purpose of Issue:	Planning	Issue:	D
Date:	09/06/2020	Revision / Upgrade Description:					
Drawn:	F. Ghergo	Drawings amended as per Prox 5 report master					
Checked:	T. Clifford						
Approved:	M. Venner						
Master:	MBNL / EE / H3G	Project:	T&A	Purpose of Issue:	Planning	Issue:	C
Date:	01/06/2020	Revision / Upgrade Description:					
Drawn:	F. Ghergo	RF DRAFT for Triage rejection					
Checked:	T. Clifford						
Approved:	M. Venner						
Master:	MBNL / EE / H3G	Project:	T&A	Purpose of Issue:	Planning	Issue:	B
Date:	19/05/2020	Revision / Upgrade Description:					
Drawn:	F. Ghergo	RF Draft for Triage amended due to RF Triage report 277195					
Checked:	T. Clifford						
Approved:	M. Venner						
Master:	MBNL / EE / H3G	Project:	T&A	Purpose of Issue:	Planning	Issue:	A
Date:	23/04/2020	Revision / Upgrade Description:					
Drawn:	L. McMoran	RF Draft for Triage					
Checked:	T. Clifford						
Approved:	M. Venner						



Hutchison 3G UK Limited
Star House, 20 Grenfell Road
Maidenhead, SL8 1EH
Tel: 01628 785 000
Fax: 01628 785 001



Hatfield Business Park
Hatfield
Hertfordshire
AL10 9BW
Tel: 01707 315000
Fax: 01707 319001



Mobile Broadband Network Limited
Sixth Floor, Thames Tower, Station Road, Reading, RG1 1LX



UNIT E3 PITTS CLEAVE INDUSTRIAL ESTATE, TAVISTOCK, DEVON, PL19 0PW
sales@beaconcomms.co.uk Tel: +44 (0)1822 610610

Site Name: M-BT TOWER CLEVELAND ST

Site ID: 1209581

Address: BT TOWER CLEVELAND STREET
HOWLAND STREET
MARYLEBONE
LONDON
W1T 4JZ

Title: 002 SITE LOCATION PLAN

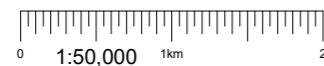
Project: PROJ-NAME

Purpose of Issue: PLANNING


EE Cell ID:	MBNL Cell ID:	3UK Cell ID:
13832	CMN105	GLN0251

Master Drawing No: 1209581_CMN105_13832_GLN0251_M001 Issue: D

SITE AREA PLAN



SITE LOCATION PLAN



SITE PHOTOGRAPH



GOOGLE MAPS QR CODE

GOOGLE MAPS - Hyperlink to map of the site

GOOGLE STREETVIEW - Hyperlink to streetview of the site

100mm
50mm
10mm