
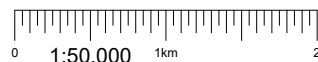


## A detailed, colorful map of North London, showing areas like Hampstead, Camden, Camden Town, Regent's Park, Euston, Marylebone, and Paddington. The map includes major roads, parks, and landmarks.


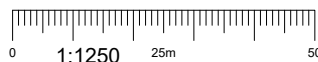
## SITE AREA PLAN



Reproduced by permission of Ordnance Survey on behalf of

NGR E: 528023 N: 183801

## SITE LOCATION PLAN



STREETVIEW - <https://goo.gl/maps/dNmxfTRcWqhx9xy5>

Access Route To Site:



A	Issued for Planning	TCL	MT	07.07.20
REV	MODIFICATION	BY	CH	DATE



H3G Base Station Information line:  
0845 6043000  
Available 8am-8pm Monday to Friday



Site Name: **OPP. JCT FITZROY ROAD &  
REGENT PARK ROAD**

3UK Cell ID:	CMN13532
--------------	----------

Address: OPP. JCT. FITZROY ROAD &  
REGENT PARK ROAD  
SWISS COTTAGE  
CAMDEN, LONDON  
NW1 8UD

Title: 002 SITE LOCATION PLAN

Project:	H3G UNILATERAL SW
----------	-------------------

Purpose of Issue:	PLANNING
-------------------	----------

Site ID:

—

Drawing No: CMN13532\_PLANNING\_REV\_A

Issue:	A
--------	---