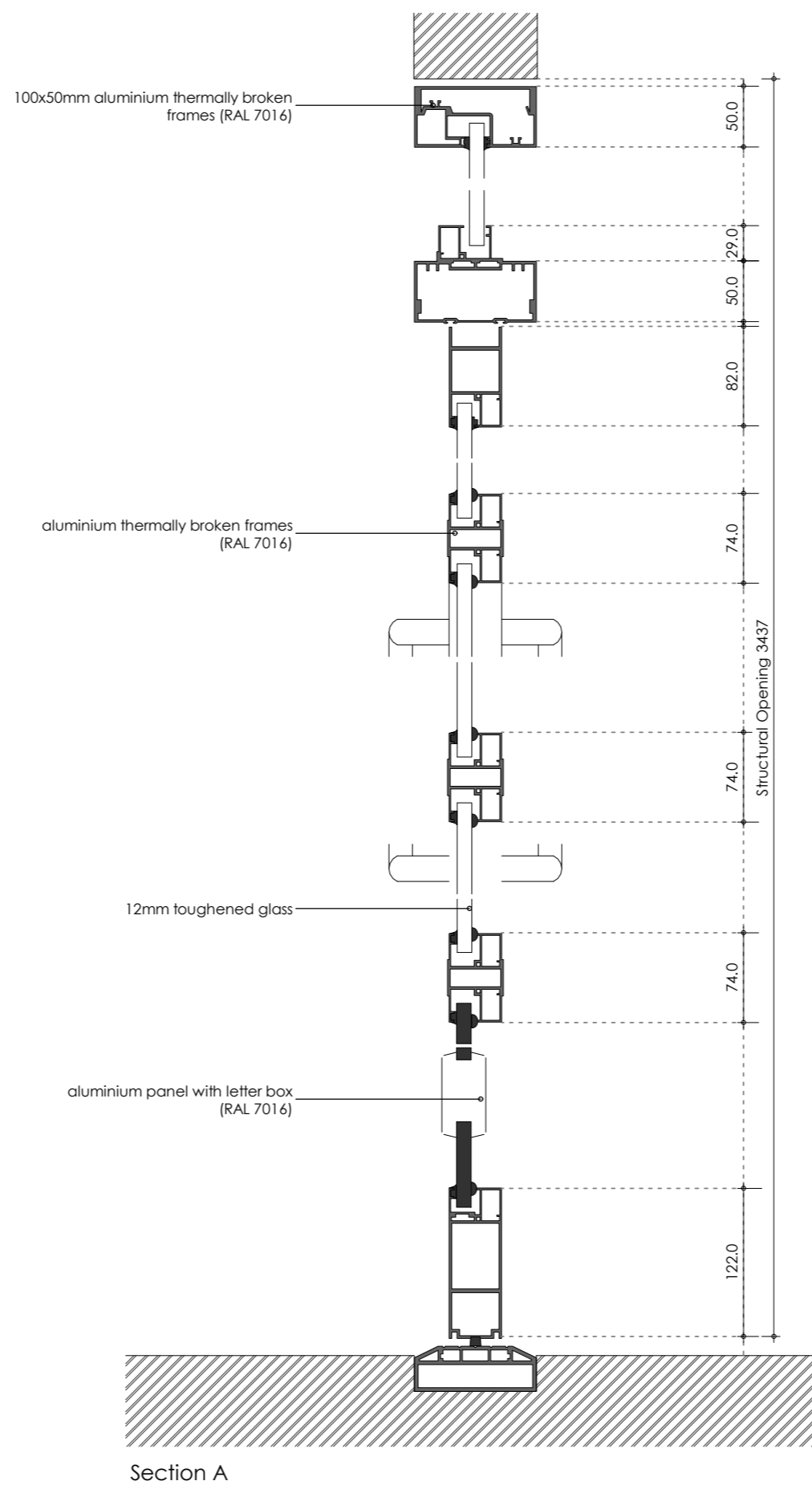
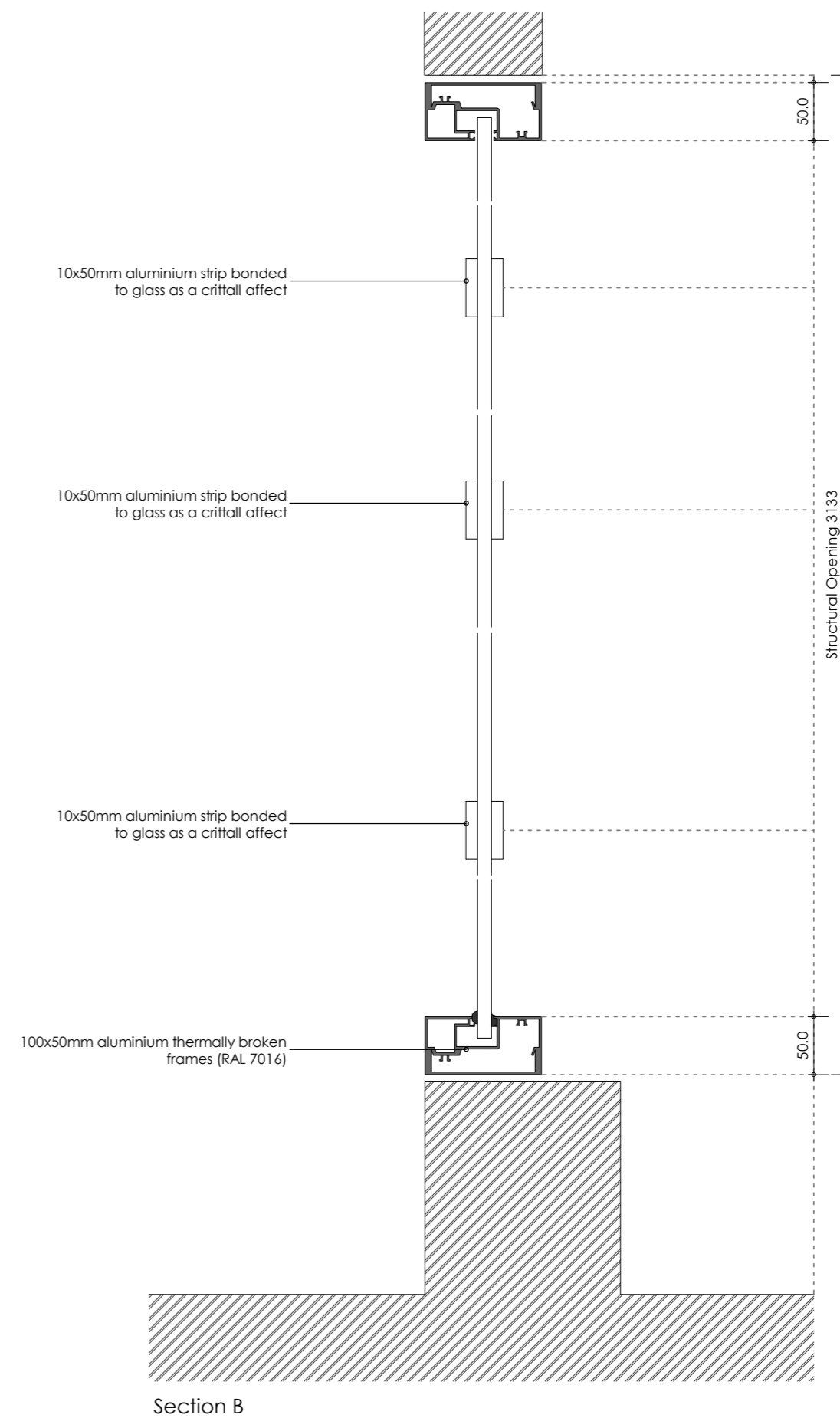


ELEVATION DETAIL  
1:20



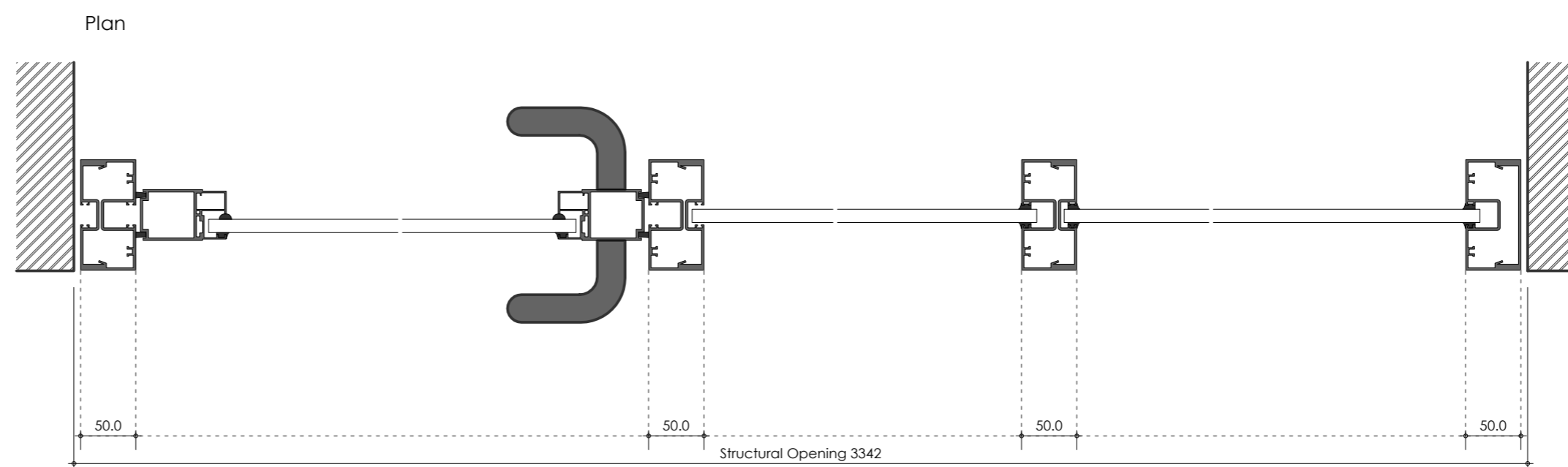
Section A



Section B



VISUAL SCALE (m) 1:20  
NOTE: ALL DIMENSIONS MUST BE CHECKED ON SITE AND NOT SCALED FROM THIS DRAWING. FOR USE IN PRECISE NAMED LOCATION ONLY. COPYRIGHT RESERVED.



Details  
1:5

revision	date	description
status		
<b>PLANNING</b>		
project title	113 REGENTS PARK ROAD, PRIMROSE HILL, LONDON	
drawing title	SCREEN DETAILS	
first issued	drawn	scale @ A2
30/03/21	JC	20
job/drawing no/revision		
<b>16111 - PP1003 -</b>		

The Studio, 70 Church Road, Wheatley, Oxford, OX33 1LZ  
01865 873936 | info@andersonorr.com | www.andersonorr.com

**Anderson Orr**  
Architects