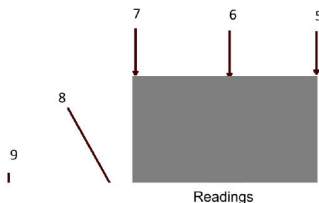




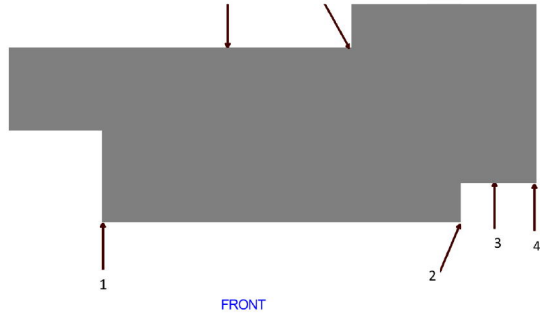
**LEVEL MONITORING - RELATIVE SURVEY READINGS**

<b>Provider Details</b>		<b>Client Details</b>			<b>Risk Address</b>	
Name:	MHN Ltd	Insurance Co.:	Allianz		Occupier:	[REDACTED]
Date of Issue:	4/3/21	Client Name:	[REDACTED]		Address:	Flat 2
		Contact:	[REDACTED]		Address:	1F Oval Road
		Email:	[REDACTED]		Town:	London
		Client Ref:	[REDACTED]		County:	
		Address:	[REDACTED]		Post Code:	NW1 7EA
		Address:	[REDACTED]		Tel Home:	
		Town:	[REDACTED]		Tel Work:	
		County:	[REDACTED]		Mobile:	[REDACTED]
		Post Code:	[REDACTED]		Other:	
		Other Email:	[REDACTED]		Other:	
<b>Monitoring Details</b>						
Instruction Date:	23/4/20					
First Reading Date:	14/05/2020					
Maximum No Visits:	7					
Anticipated Expiry Date:	May 2021					
Monitoring Int:	2 Monthly					

		Target Date:													
		Reading Date:		14/5/20	13/8/20	1/10/20	10/11/20	2/3/21							
		Issue Date:		15/5/20	14/8/20	2/10/20	11/11/20	4/3/21							
Row No.	Point Name	X Co-ordinate	Y Co-ordinate	1	2	3	4	5	6	7	8	9	10	11	12
1	1	0.00	0.00	10.7674	10.7706	10.7722	10.7704	10.7689							
2	2	10.60	0.00	10.1001	10.1001	10.1027	10.1016	10.0998							
3		10.60	1.90												
4	3	12.50	1.90	9.5978	9.5966	9.5994	9.5999	9.5993							
5	4	14.40	1.90	9.5316	9.5266	9.5272	9.5305	9.5328							
6	5	14.40	14.80	10.1114	10.0880	10.0822	10.0943	10.1052							
7	6	10.60	14.80	10.0614	10.0405	10.0356	10.0485	10.0565							
8	7	8.20	14.80	10.0138	9.9949	9.9932	10.0106	10.0183							
9		8.20	10.30												
10	8	10.60	10.30	10.6161	10.6170	10.6164	10.6172	10.6171							
11	9	6.70	10.30	10.0000	10.0000	10.0000	10.0000	10.0000							
12		-2.50	10.30												
13		-2.50	6.70												
14		0.00	6.70												
15															
16															
17															
18															
19															
20															
21															
22															
23															
24															
25															
26															
27															
28															
29															
30															
31															
32															
33															
34															
35															
36															
37															
38															
39															
40															
41															
42															
43															
44															



- 04/03/2021
- No new concerns raised
- It was not possible to install all stations within a common brickcourse. Therefore initial readings cannot be interpreted as



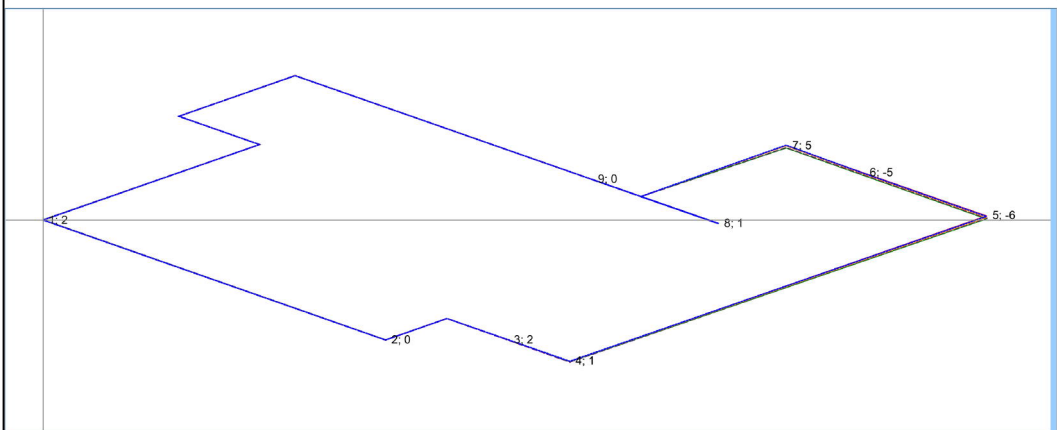
Initial readings cannot be interpreted as Distortion Data.

- Readings have been made relative to a manhole in the road. It has an assumed value of 10.0000m. If this is not appropriate, please advise if a deep datum is required?
- Further readings to be taken in April 21



### LEVEL MONITORING - RELATIVE MOVEMENT SKETCH

Client: Crawford & Co



Reading 1 (14/5/20)	Reading 2 (13/8/20)	Reading 3 (1/10/20)	Reading 4 (10/11/20)	Reading 5 (2/3/21)	Reading 6 (0/1/00)
Reading 7 (0/1/00)	Reading 8 (0/1/00)	Reading 9 (0/1/00)	Reading 10 (0/1/00)	Reading 11 (0/1/00)	Reading 12 (0/1/00)

Notes:

Vertical distorted scale 1: 5


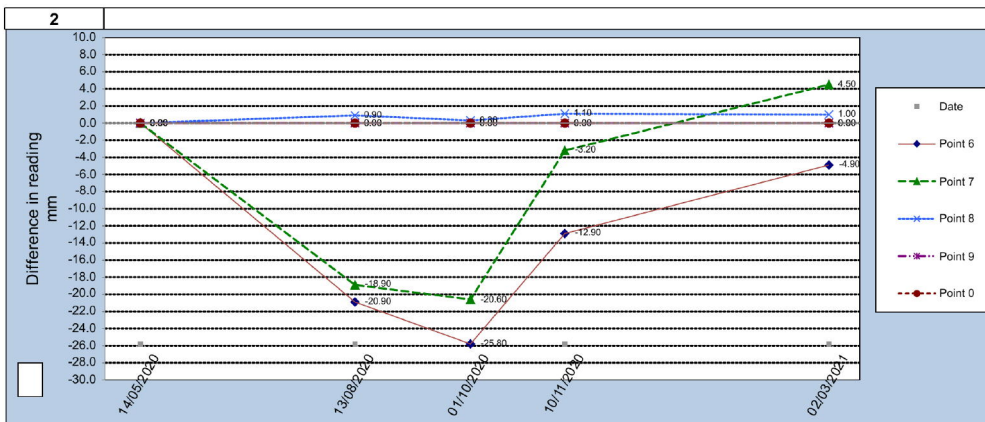
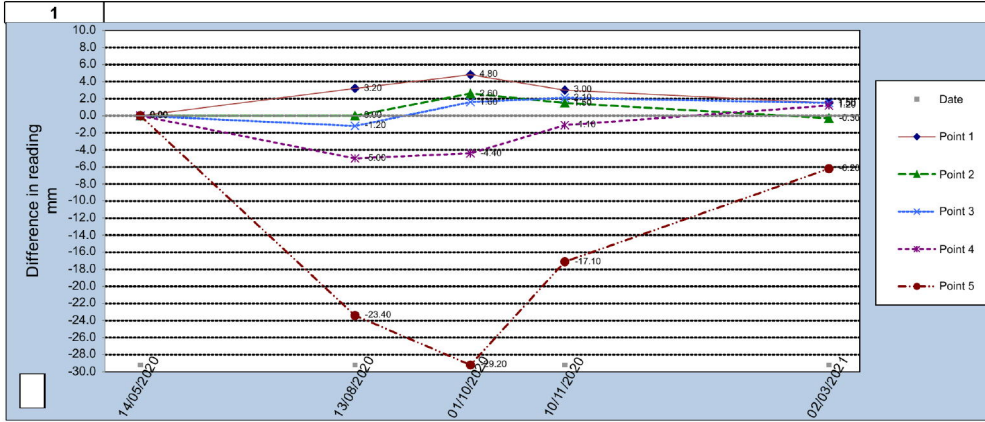
Point labels give level difference of last reading from original datum in mm.



### LEVEL MONITORING - RELATIVE SURVEY READINGS

Client: Crawford & Co

Chart Scale 1:1000



Standard Comments for selection in Readings and Sketch Worksheets  
User may edit these as appropriate

Standard Comments	
No Comment	
Standard Comment 1	<a href="#">The Occupier expressed concerns</a>
Standard Comment 2	<a href="#">The Occupier expressed no new concerns</a>
Standard Comment 3	<a href="#">Standard Comment 3</a>
Standard Comment 4	<a href="#">Standard Comment 4</a>
Standard Comment 5	

Standard Bullet
●