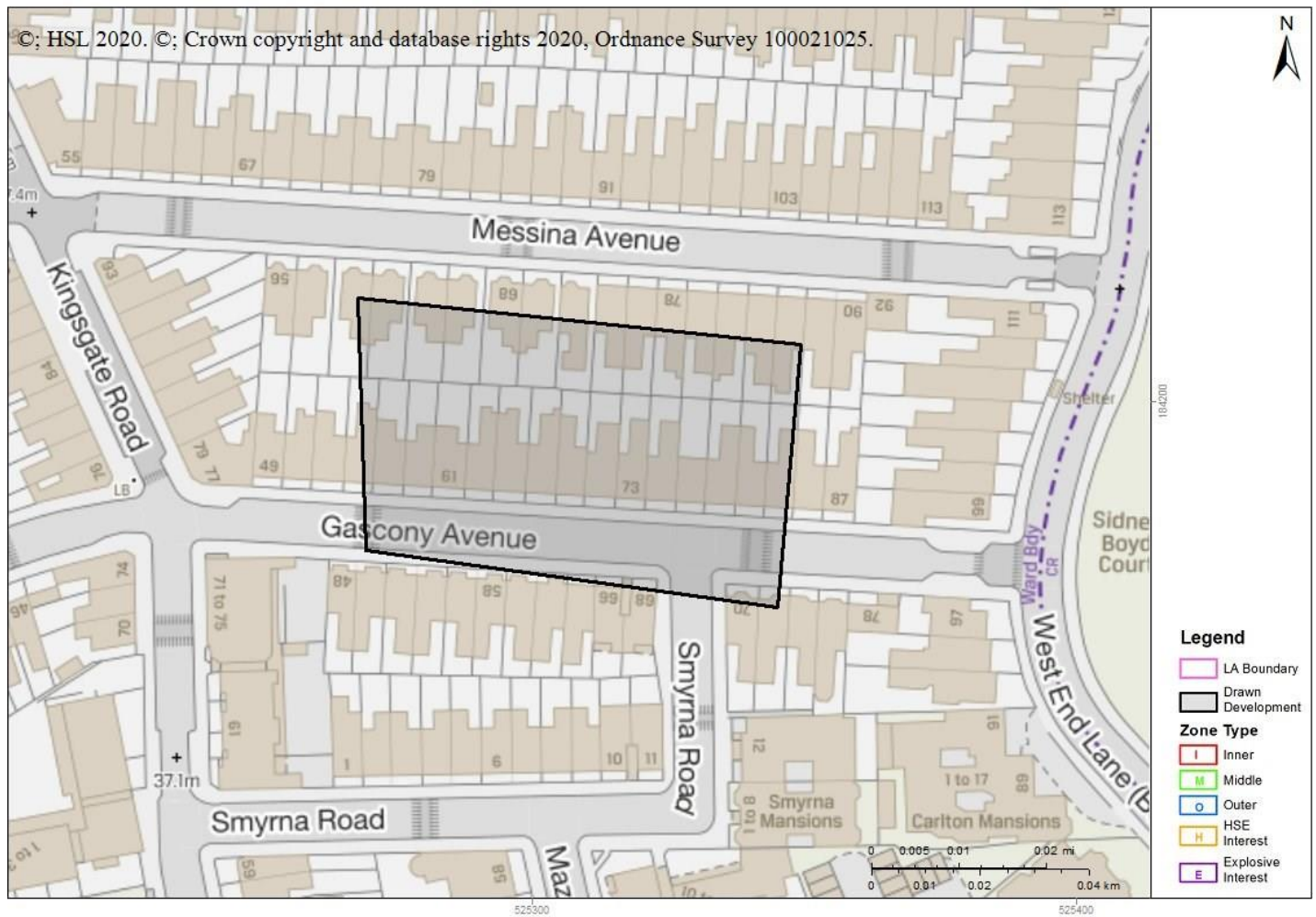


Advice : HSL-200611110953-963 Does Not Cross Any Consultation Zones

Your Ref: 26305
Development Name:
Comments:



The proposed development site which you have identified does not currently lie within the consultation distance (CD) of a major hazard site or major accident hazard pipeline; therefore at present HSE does not need to be consulted on any developments on this site. However, should there be a delay submitting a planning application for the proposed development on this site, you may wish to approach HSE again to ensure that there have been no changes to CDs in this area in the intervening period.

This advice report has been generated using information supplied by Joe Shawyer at Groundwise Searches Ltd on 11 June 2020.

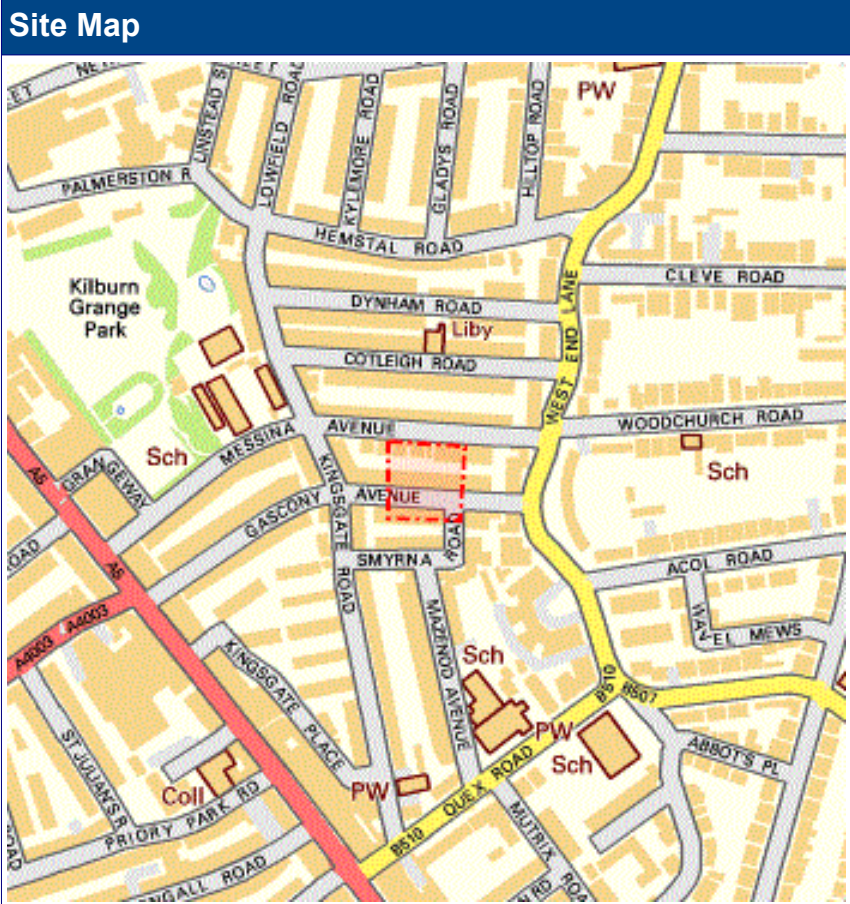
Enquirer

Name	Mr Joe Shawyer	Phone	01702615566
Company	Groundwise Searches Ltd	Mobile	Not Supplied
Address	Suite 8 Chichester House Suite 8 Chichester House 45 Chichester Road Southend on Sea Essex SS1 2JU		
Email	mail@groundwise.com		

Enquiry Details

Scheme/Reference	26305		
Enquiry type	Initial Enquiry	Work category	Development Projects
Start date	04/06/2020	Work type	Commercial/industrial
End date	04/07/2020	Site size	3973 metres square
Searched location	XY= 525303, 184194	Work type buffer*	25 metres
Confirmed location	525304 184188		
Site Contact Name	Not Supplied	Site Phone No	Not Supplied
Description of Works	Not Supplied		

* The WORK TYPE BUFFER is a distance added to your search area based on the Work type you have chosen.



Asset Owners

Terms and Conditions. Please note that this enquiry is subject always to our standard terms and conditions available at www.linesearchbeforeudig.co.uk ("Terms of Use") and the disclaimer at the end of this document. Please note that in the event of any conflict or ambiguity between the terms of this Enquiry Confirmation and the Terms of Use, the Terms of Use shall take precedence.

Notes. Please ensure your contact details are correct and up to date on the system in case the LSBUD Members need to contact you.

Validity and search criteria. The results of this enquiry are based on the confirmed information you entered and are valid only as at the date of the enquiry. It is your responsibility to ensure that the Enquiry Details are correct, and LineSearchbeforeUdig accepts no responsibility for any errors or omissions in the Enquiry Details or any consequences thereof. LSBUD Members update their asset information on a regular basis so you are advised to consider this when undertaking any works. It is your responsibility to choose the period of time after which you need to resubmit any enquiry but the maximum time (after which your enquiry will no longer be dealt with by the LSBUD Helpdesk and LSBUD Members) is 28 days. If any details of the enquiry change, particularly including, but not limited to, the location of the work, then a further enquiry must be made.

Asset Owners & Responses. Please note the enquiry results include the following:

1. "LSBUD Members" who are asset owners who have registered their assets on the LSBUD service.
2. "Non LSBUD Members" are asset owners who have not registered their assets on the LSBUD service but LSBUD is aware of their existence. Please note that there could be other asset owners within your search area.

Below are three lists of asset owners:

1. **LSBUD Members who have assets registered within your search area. ("Affected")**
 - a. **These LSBUD Members will either:**
 - i. **Ask for further information ("Email Additional Info" noted in status).** The additional information includes: Site contact name and number, Location plan, Detailed plan (minimum scale 1:2500), Cross sectional drawings (if available), Work Specification.
 - ii. **Respond directly to you ("Await Response").** In this response they may either send plans directly to you or ask for further information before being able to do so, particularly if any payments or authorisations are required.
2. **LSBUD Members who do not have assets registered within your search area. ("Not Affected")**
3. **Non LSBUD Members who may have assets within your search area.** Please note that this list is not exhaustive and all details are provided as a guide only. It is your responsibility to identify and consult with all asset owners before proceeding.

National Grid. Please note that the LSBUD service only contains information on National Grid's Gas above 7 bar asset, all National Grid Electricity Transmission assets and National Grid's Gas Distribution Limited above 2 bar asset.

For National Grid Gas Distribution Ltd below 2 bar asset information please go to www.beforeyoudig.nationalgrid.com

LSBUD Members who have assets registered on the LSBUD service within the vicinity of your search area.

List of affected LSBUD members

Asset Owner	Phone/Email	Emergency Only	Status
ESP Utilities Group	01372227560	01372227560	Await response
UK Power Networks	08000565866	08000565866	Await response

LSBUD Members who do not have assets registered on the LSBUD service within the vicinity of your search area. Please be aware that LSBUD Members make regular changes to their assets and this list may vary for new enquiries in the same area.

List of not affected LSBUD members

AWE Pipeline	Balfour Beatty Investments Limited	BOC Limited (A Member of the Linde Group)
BP Exploration Operating Company Limited	BPA	Carrington Gas Pipeline
CATS Pipeline c/o Wood Group PSN	Cemex	Centrica Storage Ltd
Chrysaor Production (UK) Limited	CLH Pipeline System Ltd	CNG Services Ltd
Concept Solutions People Ltd	ConocoPhillips (UK) Teesside Operator Ltd	Diamond Transmission Corporation
DIO (MOD Abandoned Pipelines)	Drax Group	E.ON UK CHP Limited
EirGrid	Electricity North West Limited	ENI & Himor c/o Penspen Ltd
EnQuest NNS Limited	EP Langage Limited	ESSAR
Esso Petroleum Company Limited	Fulcrum Pipelines Limited	Gamma
Gateshead Energy Company	Gigaclear Ltd	Gtt
Heathrow Airport LTD	Humbly Grove Energy	IGas Energy
INEOS FPS Pipelines	INEOS Manufacturing (Scotland and TSEP)	INOVYN Enterprises Limited
Intergen (Coryton Energy or Spalding Energy)	Jurassic Fibre Ltd	Mainline Pipelines Limited
Manchester Jetline Limited	Manx Cable Company	Marchwood Power Ltd (Gas Pipeline)
Melbourn Solar Limited	Murphy Utility Assets	National Grid Gas (Above 7 bar), National Grid Gas Distribution Limited (Above 2 bar) and National Grid Electricity Transmission
Northumbrian Water Group	NPower CHP Pipelines	Oikos Storage Limited
Ørsted	Perenco UK Limited (Purbeck Southampton Pipeline)	Perenco UK Limited (Purbeck Southampton Pipeline)
Petroineos	Phillips 66	Portsmouth Water
Premier Transmission Ltd (SNIP)	Redundant Pipelines - LPDA	RWE - Great Yarmouth Pipeline (Bacton to Great Yarmouth Power Station)
RWEnpower (Little Barford and South Haven)	SABIC UK Petrochemicals	Scottish and Southern Electricity Networks
Scottish Power Generation	Seabank Power Ltd	SES Water
SGN	Shell	Shell NOP
SSE (Peterhead Power Station)	SSE Enterprise Telecoms	SSE Utility Solutions Limited
Tata Communications (c/o JSM Construction Ltd)	Total (Colnbrook & Colwick Pipelines)	Total Finaline Pipelines
Transmission Capital	Uniper UK Ltd	Vattenfall
Veolia ES SELCHP Limited	Veolia ES Sheffield Ltd	Wales and West Utilities

West of Duddon Sands Transmission Ltd

Western Power Distribution

Westminster City Council

Zayo Group UK Ltd c/o JSM Group Ltd

The following Non-LSBUD Members may have assets in your search area. It is YOUR RESPONSIBILITY to contact them before proceeding. Please be aware this list is not exhaustive and it is your responsibility to identify and contact all asset owners within your search area.

Non-LSBUD members (Asset owners not registered on LSBUD)			
Asset Owner	Preferred contact method	Phone	Status
BT	https://www.swns.bt.com/pls/mbe/welcome.home	08009173993	Not Notified
Cadent Gas	plantprotection@cadentgas.com	0800688588	Not Notified
CenturyLink Communications UK Limited	plantenquiries@instalcom.co.uk	02087314613	Not Notified
CityFibre	asset.team@cityfibre.com	033 3150 7282	Not Notified
Colt	plantenquiries@catelecomuk.com	01227768427	Not Notified
Energetics Electricity	plantenquiries@lastmile-uk.com	01698404646	Not Notified
ENGIE	nrswa@cofely-gdfsuez.com	01293 549944	Not Notified
GTC	https://pe.gtc-uk.co.uk/PlantEnqMembership	01359240363	Not Notified
KPN (c-/Instalcom)	kpn.plantenquiries@instalcom.co.uk	n/a	Not Notified
Mobile Broadband Network Limited	mbnlplantenquiries@turntown.com	01212 621 100	Not Notified
Sky UK Limited	nrswa@sky.uk	02070323234	Not Notified
Sota	SOTA.plantenquiries@instalcom.co.uk		Not Notified
Teliasonera	telentelia.plantenquiries@telent.com	0800526015	Not Notified
Thames Water	http://www.digdat.co.uk	08450709145	Not Notified
Utility assets Ltd	assetrecords@utilityassets.co.uk		Not Notified
Verizon Business	osp-team@uk.verizonbusiness.com	01293611736	Not Notified
Virgin Media	http://www.digdat.co.uk	08708883116	Not Notified
Vodafone	osm.enquiries@atkinsglobal.com	01454662881	Not Notified

Disclaimer

Please refer to LineSearchbeforeUdig's Terms of Use for full terms of use available at www.linesearchbeforeudig.co.uk

The results of this Enquiry are personal to the Enquirer and shall not be shared with or relied upon by any other party. The asset information on which the Enquiry results are based has been provided by LSBUD Members, therefore LineSearchbeforeUdig will provide no guarantee that such information is accurate or reliable nor does it monitor such asset information for accuracy and reliability going forward. There may also be asset owners which do not participate in the enquiry service operated by LineSearchbeforeUdig, including but not exclusively those set out above. Therefore, LineSearchbeforeUdig cannot make any representation or give any guarantee or warranty as to the completeness of the information contained in the enquiry results or accept any responsibility for the accuracy of the mapping images used. LineSearchbeforeUdig and its employees, agents and consultants accept no liability (save that nothing in this Enquiry Confirmation excludes or limits our liability for death or personal injury arising from our negligence, or our fraud or fraudulent misrepresentation, or any other liability that cannot be excluded or limited by English law) arising in respect thereof or in any other way for errors or omissions including responsibility to any person by reason of negligence.

Asset location search



Property Searches

Groundwise Searches Ltd
Suite 8 Chichester House
45 Chichester Road
SOUTHEND ON SEA
SS1 2JU

Search address supplied 67 Gascony Avenue, London, NW6 4ND

Your reference 26305JS

Our reference ALS/ALS Standard/2020_4194136

Search date 3 June 2020

Knowledge of features below the surface is essential for every development

The benefits of this knowledge not only include ensuring due diligence and avoiding risk, but also being able to ascertain the feasibility of any development.

Did you know that Thames Water Property Searches can also provide a variety of utility searches including a more comprehensive view of utility providers' assets (across up to 35-45 different providers), as well as more focused searches relating to specific major utility companies such as National Grid (gas and electric).

Contact us to find out more.



Thames Water Utilities Ltd
Property Searches, PO Box 3189, Slough SL1 4WW
DX 151280 Slough 13



searches@thameswater.co.uk
www.thameswater-propertysearches.co.uk



0845 070 9148

Search address supplied: 67 Gascony Avenue, London, NW6 4ND,

Dear Sir / Madam

An Asset Location Search is recommended when undertaking a site development. It is essential to obtain information on the size and location of clean water and sewerage assets to safeguard against expensive damage and allow cost-effective service design.

The following records were searched in compiling this report: - the map of public sewers & the map of waterworks. Thames Water Utilities Ltd (TWUL) holds all of these.

This search provides maps showing the position, size of Thames Water assets close to the proposed development and also manhole cover and invert levels, where available.

Please note that none of the charges made for this report relate to the provision of Ordnance Survey mapping information. The replies contained in this letter are given following inspection of the public service records available to this company. No responsibility can be accepted for any error or omission in the replies.

You should be aware that the information contained on these plans is current only on the day that the plans are issued. The plans should only be used for the duration of the work that is being carried out at the present time. Under no circumstances should this data be copied or transmitted to parties other than those for whom the current work is being carried out.

Thames Water do update these service plans on a regular basis and failure to observe the above conditions could lead to damage arising to new or diverted services at a later date.

Contact Us

If you have any further queries regarding this enquiry please feel free to contact a member of the team on 0845 070 9148, or use the address below:

Thames Water Utilities Ltd
Property Searches
PO Box 3189
Slough
SL1 4WW

Email: searches@thameswater.co.uk

Web: www.thameswater-propertysearches.co.uk

Waste Water Services

Please provide a copy extract from the public sewer map.

Enclosed is a map showing the approximate lines of our sewers. Our plans do not show sewer connections from individual properties or any sewers not owned by Thames Water unless specifically annotated otherwise. Records such as "private" pipework are in some cases available from the Building Control Department of the relevant Local Authority.

Where the Local Authority does not hold such plans it might be advisable to consult the property deeds for the site or contact neighbouring landowners.

This report relates only to sewerage apparatus of Thames Water Utilities Ltd, it does not disclose details of cables and or communications equipment that may be running through or around such apparatus.

The sewer level information contained in this response represents all of the level data available in our existing records. Should you require any further Information, please refer to the relevant section within the 'Further Contacts' page found later in this document.

For your guidance:

- The Company is not generally responsible for rivers, watercourses, ponds, culverts or highway drains. If any of these are shown on the copy extract they are shown for information only.
- Any private sewers or lateral drains which are indicated on the extract of the public sewer map as being subject to an agreement under Section 104 of the Water Industry Act 1991 are not an 'as constructed' record. It is recommended these details be checked with the developer.

Clean Water Services

Please provide a copy extract from the public water main map.

Enclosed is a map showing the approximate positions of our water mains and associated apparatus. Please note that records are not kept of the positions of individual domestic supplies.

For your information, there will be a pressure of at least 10m head at the outside stop valve. If you would like to know the static pressure, please contact our Customer Centre on 0800 316 9800. The Customer Centre can also arrange for a full flow and pressure test to be carried out for a fee.

Asset location search



Property Searches

For your guidance:

- Assets other than vested water mains may be shown on the plan, for information only.
- If an extract of the public water main record is enclosed, this will show known public water mains in the vicinity of the property. It should be possible to estimate the likely length and route of any private water supply pipe connecting the property to the public water network.

Payment for this Search

A charge will be added to your suppliers account.

Further contacts:

Waste Water queries

Should you require verification of the invert levels of public sewers, by site measurement, you will need to approach the relevant Thames Water Area Network Office for permission to lift the appropriate covers. This permission will usually involve you completing a TWOSA form. For further information please contact our Customer Centre on Tel: 0845 920 0800. Alternatively, a survey can be arranged, for a fee, through our Customer Centre on the above number.

If you have any questions regarding sewer connections, budget estimates, diversions, building over issues or any other questions regarding operational issues please direct them to our service desk. Which can be contacted by writing to:

Developer Services (Waste Water)
Thames Water
Clearwater Court
Vastern Road
Reading
RG1 8DB

Tel: 0800 009 3921
Email: developer.services@thameswater.co.uk

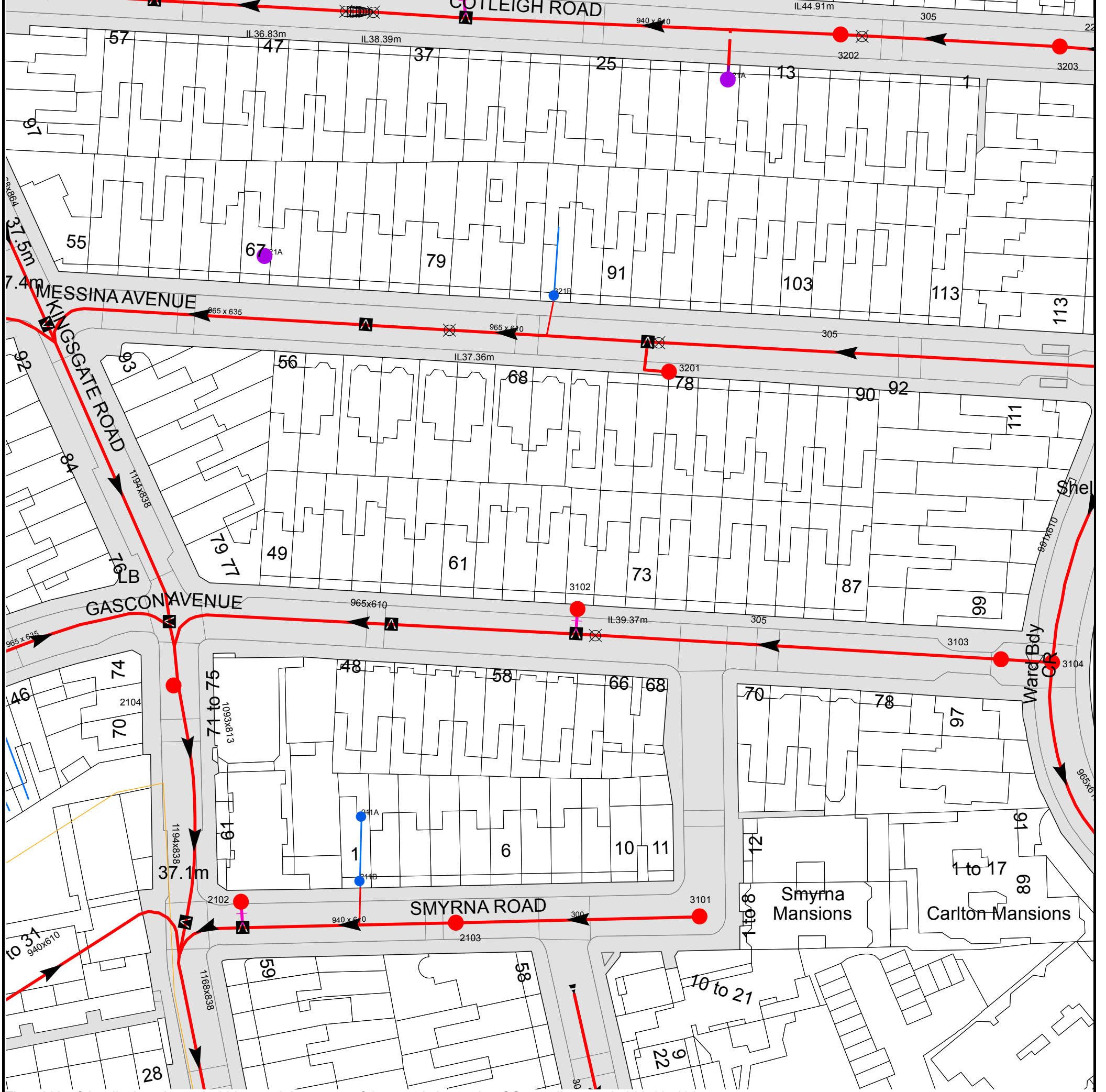
Clean Water queries

Should you require any advice concerning clean water operational issues or clean water connections, please contact:

Developer Services (Clean Water)
Thames Water
Clearwater Court
Vastern Road
Reading
RG1 8DB

Tel: 0800 009 3921
Email: developer.services@thameswater.co.uk

Asset Location Search Sewer Map - ALS/ALS Standard/2020 4194136



The width of the displayed area is 200 m and the centre of the map is located at OS coordinates 525302,184192

The position of the apparatus shown on this plan is given without obligation and warranty, and the accuracy cannot be guaranteed. Service pipes are not shown but their presence should be anticipated. No liability of any kind whatsoever is accepted by Thames Water for any error or omission. The actual position of mains and services must be verified and established on site before any works are undertaken.

Based on the Ordnance Survey Map with the Sanction of the controller of H.M. Stationery Office, License no. 100019345 Crown Copyright Reserved.

NB. Levels quoted in metres Ordnance Newlyn Datum. The value -9999.00 indicates that no survey information is available



















Manhole Reference	Manhole Cover Level	Manhole Invert Level
221A	n/a	n/a
211B	n/a	n/a
211A	n/a	n/a
2103	40.83	37.17
321B	n/a	n/a
3102	42.46	39.01
3201	n/a	n/a
3101	43.6	40.02
321A	n/a	n/a
3202	48.34	44.68
3103	47.3	43.09
3104	47.46	42.55
3203	49.55	47.5
2104	37.12	33.98
2102	n/a	n/a

The position of the apparatus shown on this plan is given without obligation and warranty, and the accuracy cannot be guaranteed. Service pipes are not shown but their presence should be anticipated. No liability of any kind whatsoever is accepted by Thames Water for any error or omission. The actual position of mains and services must be verified and established on site before any works are undertaken.








ALS Sewer Map Key

Public Sewer Types (Operated & Maintained by Thames Water)

-  **Foul:** A sewer designed to convey waste water from domestic and industrial sources to a treatment works.
-  **Surface Water:** A sewer designed to convey surface water (e.g. rain water from roofs, yards and car parks) to rivers or watercourses.
-  **Combined:** A sewer designed to convey both waste water and surface water from domestic and industrial sources to a treatment works.
-  **Trunk Surface Water**
-  **Trunk Foul**
-  **Storm Relief**
-  **Trunk Combined**
-  **Vent Pipe**
-  **Bio-solids (Sludge)**
-  **Proposed Thames Surface Water Sewer**
-  **Proposed Thames Water Foul Sewer**
-  **Gallery**
-  **Foul Rising Main**
-  **Surface Water Rising Main**
-  **Combined Rising Main**
-  **Sludge Rising Main**
-  **Proposed Thames Water Rising Main**
-  **Vacuum**





Sewer Fittings

A feature in a sewer that does not affect the flow in the pipe. Example: a vent is a fitting as the function of a vent is to release excess gas.

-  Air Valve
-  Dam Chase
-  Fitting
-  Meter
-  Vent Column




Operational Controls

A feature in a sewer that changes or diverts the flow in the sewer. Example: A hydrobrake limits the flow passing downstream.

-  Control Valve
-  Drop Pipe
-  Ancillary
-  Weir





End Items

End symbols appear at the start or end of a sewer pipe. Examples: an Undefined End at the start of a sewer indicates that Thames Water has no knowledge of the position of the sewer upstream of that symbol, Outfall on a surface water sewer indicates that the pipe discharges into a stream or river.

-  Outfall
-  Undefined End
-  Inlet






Other Symbols

Symbols used on maps which do not fall under other general categories








-  Public/Private Pumping Station
-  Change of characteristic indicator (C.O.C.I.)
-  Invert Level
-  Summit

Areas

Lines denoting areas of underground surveys, etc.

-  Agreement
-  Operational Site
-  Chamber
-  Tunnel
-  Conduit Bridge

Other Sewer Types (Not Operated or Maintained by Thames Water)

-  Foul Sewer
-  Surface Water Sewer
-  Combined Sewer
-  Gully
-  Culverted Watercourse
-  Proposed
-  Abandoned Sewer








Notes:

- 1) All levels associated with the plans are to Ordnance Datum Newlyn.
- 2) All measurements on the plans are metric.
- 3) Arrows (on gravity fed sewers) or flecks (on rising mains) indicate direction of flow.
- 4) Most private pipes are not shown on our plans, as in the past, this information has not been recorded.
- 5) 'na' or '0' on a manhole level indicates that data is unavailable.
- 6) The text appearing alongside a sewer line indicates the internal diameter of the pipe in millimetres. Text next to a manhole indicates the manhole reference number and should not be taken as a measurement. If you are unsure about any text or symbology present on the plan, please contact a member of Property Insight on 0845 070 9148.







ALS Water Map Key

Water Pipes (Operated & Maintained by Thames Water)


- 
Distribution Main: The most common pipe shown on water maps. With few exceptions, domestic connections are only made to distribution mains.
- 
Trunk Main: A main carrying water from a source of supply to a treatment plant or reservoir, or from one treatment plant or reservoir to another. Also a main transferring water in bulk to smaller water mains used for supplying individual customers.
- 
Supply Main: A supply main indicates that the water main is used as a supply for a single property or group of properties.
- 
Fire Main: Where a pipe is used as a fire supply, the word FIRE will be displayed along the pipe.
- 
Metered Pipe: A metered main indicates that the pipe in question supplies water for a single property or group of properties and that quantity of water passing through the pipe is metered even though there may be no meter symbol shown.
- 
Transmission Tunnel: A very large diameter water pipe. Most tunnels are buried very deep underground. These pipes are not expected to affect the structural integrity of buildings shown on the map provided.
- 
Proposed Main: A main that is still in the planning stages or in the process of being laid. More details of the proposed main and its reference number are generally included near the main.

PIPE DIAMETER	DEPTH BELOW GROUND
Up to 300mm (12")	900mm (3')
300mm - 600mm (12" - 24")	1100mm (3' 8")
600mm and bigger (24" plus)	1200mm (4')

Valves

-  General Purpose Valve
-  Air Valve
-  Pressure Control Valve
-  Customer Valve

Hydrants








-  Single Hydrant

Meters










-  Meter

End Items

Symbol indicating what happens at the end of a water main.

-  Blank Flange
-  Capped End
-  Emptying Pit
-  Undefined End
-  Manifold
-  Customer Supply
-  Fire Supply



Operational Sites

-  Booster Station
-  Other
-  Other (Proposed)
-  Pumping Station
-  Service Reservoir
-  Shaft Inspection
-  Treatment Works
-  Unknown
-  Water Tower

Other Symbols

-  Data Logger

Other Water Pipes (Not Operated or Maintained by Thames Water)

-  **Other Water Company Main:** Occasionally other water company water pipes may overlap the border of our clean water coverage area. These mains are denoted in purple and in most cases have the owner of the pipe displayed along them.
-  **Private Main:** Indicates that the water main in question is not owned by Thames Water. These mains normally have text associated with them indicating the diameter and owner of the pipe.

Terms and Conditions

All sales are made in accordance with Thames Water Utilities Limited (TWUL) standard terms and conditions unless previously agreed in writing.

1. All goods remain in the property of Thames Water Utilities Ltd until full payment is received.
2. Provision of service will be in accordance with all legal requirements and published TWUL policies.
3. All invoices are strictly due for payment 14 days from due date of the invoice. Any other terms must be accepted/agreed in writing prior to provision of goods or service, or will be held to be invalid.
4. Thames Water does not accept post-dated cheques-any cheques received will be processed for payment on date of receipt.
5. In case of dispute TWUL's terms and conditions shall apply.
6. Penalty interest may be invoked by TWUL in the event of unjustifiable payment delay. Interest charges will be in line with UK Statute Law 'The Late Payment of Commercial Debts (Interest) Act 1998'.
7. Interest will be charged in line with current Court Interest Charges, if legal action is taken.
8. A charge may be made at the discretion of the company for increased administration costs.

A copy of Thames Water's standard terms and conditions are available from the Commercial Billing Team (cashoperations@thameswater.co.uk).

We publish several Codes of Practice including a guaranteed standards scheme. You can obtain copies of these leaflets by calling us on 0800 316 9800

If you are unhappy with our service you can speak to your original goods or customer service provider. If you are not satisfied with the response, your complaint will be reviewed by the Customer Services Director. You can write to her at: Thames Water Utilities Ltd. PO Box 492, Swindon, SN38 8TU.

If the Goods or Services covered by this invoice falls under the regulation of the 1991 Water Industry Act, and you remain dissatisfied you can refer your complaint to Consumer Council for Water on 0121 345 1000 or write to them at Consumer Council for Water, 1st Floor, Victoria Square House, Victoria Square, Birmingham, B2 4AJ.

Ways to pay your bill

Credit Card	BACS Payment	Telephone Banking	Cheque
<p>Call 0845 070 9148 quoting your invoice number starting CBA or ADS / OSS</p>	<p>Account number 90478703 Sort code 60-00-01 A remittance advice must be sent to: Thames Water Utilities Ltd., PO Box 3189, Slough SL1 4WW. or email ps.billing@thameswater.co.uk</p>	<p>By calling your bank and quoting: Account number 90478703 Sort code 60-00-01 and your invoice number</p>	<p>Made payable to 'Thames Water Utilities Ltd' Write your Thames Water account number on the back. Send to: Thames Water Utilities Ltd., PO Box 3189, Slough SL1 4WW or by DX to 151280 Slough 13</p>

Thames Water Utilities Ltd Registered in England & Wales No. 2366661 Registered Office Clearwater Court, Vastern Rd, Reading, Berks, RG1 8DB.

Joe Shawyer

From: nrswa.uk@engie.com
Sent: 05 September 2019 16:12
To: Joe Shawyer
Subject: Automatic reply:

ENGIE

Thank you for your enquiry. This mail box is monitored constantly

ENGIE owns and operates district energy networks in the following areas and have buried pipework either inside or very close to the area codes listed below:

- Birmingham - B1-B9, B15-B19
- Coventry - CV1, CV2 & CV3
- Eastleigh - SO50
- Hatfield - AL10
- Leicester - LE1-LE5
- Leeds - LS2
- London
 - Bloomsbury - W1, WC1, WC2, NW1 & N1C
 - Olympic Site - E3, E7, E9-E11, E13, E15 & E20
 - Whitehall -SW1A, SW1E, SW1H, SW1P, SW1V & SW1Y
 - ExCel Exhibition Centre - E16
 - Embassy Quarter - SW8, SW11
- Southampton - SO14, SO15 & SO17

Due to the volume of enquiries, ENGIE is only able to respond to enquiries which fall within the above Areas of Interest.

If your enquiry falls within these areas, ENGIE will respond with a further email containing details of buried assets which may or may not affect your work.

However, if no response is forthcoming please take this automated reply as evidence that ENGIE have no assets within the areas. In accordance with the NRSWA 1991 legislation, please allow 10 days a response.

If you have any further questions or queries, please email docontrol@engie.com

ENGIE Document Control

Urban Energy
UK & Ireland
NRSWA.UK@engie.com

Cofely GDF SUEZ is now ENGIE
engie.co.uk

Kings Yard,
1 Waterden Road,
Queen Elizabeth Olympic Park
London E15 2GP - UK

Joe Shawyer

From: amp <amp@camden.gov.uk>
Sent: 05 June 2020 10:50
To: Joe Shawyer
Subject: RE: 26305JS - 67 Gascony Avenue, London, NW6 4ND
Attachments: 26305JS.pdf

Good morning,

Please find your requested plant enquiry attached above.

Kind regards,

Heli Dhyani
Asset Mapping Technician



The majority of Council staff are now working at home through remote, secure access to our systems.

Where possible please now communicate with us by telephone or email. We have limited staff in our offices to deal with post, but as most staff are homeworking due to the current situation with COVID-19, electronic communications will mean we can respond quickly.

From: Joe Shawyer <JShawyer@groundwise.com>
Sent: 03 June 2020 15:21
To: amp <amp@camden.gov.uk>
Subject: 26305JS - 67 Gascony Avenue, London, NW6 4ND

[EXTERNAL EMAIL] Beware – This email originated outside Camden Council and may be malicious Please take extra care with any links, attachments, requests to take action or for you to verify your password etc. Please note there have been reports of emails purporting to be about Covid 19 being used as cover for scams so extra vigilance is required.

Request for plans & information showing the location of any council owned assets within the vicinity of the following site:

- **Street Lighting apparatus/cabling**



GROUNDWISE

Groundwise Searches Ltd Terms & Conditions

1. Definitions

"Client" means any company or other person or body placing an Order with Groundwise;

"Equipment" means pipes wires cables and other plant or equipment;

"Fee" means in relation to a Site of an area not exceeding the Standard Maximum Area the fee for carrying out a Search identified either on Groundwise website (where an Order is placed through the website) or on the Order Form where an Order is placed using an Order Form plus Value Added Tax and in relation to a Site of an area exceeding the Standard Maximum Area shall be such sum as shall be agreed between Groundwise and a Client plus Value Added Tax;

"Groundwise" means Groundwise Searches Limited;

"Order" means an order by a Client from Groundwise for the provision of a Search whether placed electronically through Groundwise's website or in paper form using an Order Form;

"Order Form" means Groundwise's current standard Utility Searches Order Form for placing an order for a Search in hard copy;

"Report" means a written report provided by Groundwise to a Client in response to an Order reflecting the results of Groundwise's enquiries of Utility Companies made on or before the date of the Report;

"Search" means making enquiries of the Utility Companies likely to have utilised or operated Equipment on a Site, as to the location of any Equipment on that Site following acceptance by Groundwise of an Order, and providing the Client with a Report;

"Site" means a site identified on a plan submitted with an Order which in relation to any Order placed electronically shall not exceed the Standard Maximum Area;

"Standard Maximum Area" means an area no greater than 15 hectares or of a length no greater than one kilometre and a width no greater than two hundred metres;

"Terms of an Order" means in the case of an Order placed electronically the information requested from a Client relating to a Site, the provisions relating to the method of payment, the information contained in or accessed through the tabs appearing on an Order Summary and all other applicable information contained in Groundwise's website and in the case of an Order placed in hard copy means the provisions of a completed Order Form.

2. Agreement

2.1 The Terms of an Order together with these Terms and Conditions constitute the terms of a contract ("Contract") between Groundwise and a Client for the carrying out of a Search.

2.2 A Contract shall come into effect when Groundwise notifies a Client that it has accepted an Order. Where such notification is by email it shall be deemed to have occurred as soon as Groundwise has sent the email to the Client, where such notification is by letter, upon the posting of the letter to the Client, or where there is a verbal acceptance when Groundwise verbally confirms acceptance of an Order to the Client.

3. Payment and Refunds

3.1 Other than in the case of Clients who have set up an account with Groundwise, when placing an Order a Client shall provide Groundwise with credit card details sufficient to enable Groundwise to debit that credit card with the Fee and by such notification and subject to accepting the relevant Order Groundwise is authorised to debit that credit card with the Fee.

3.2 In the case of Clients who have an account with Groundwise the Fee shall be paid within 30 days of the delivery of the Report.

3.3 Groundwise shall be entitled to terminate any account set up with it by a Client any time without notice and to require payment in accordance with paragraph 3.1.

3.4 Where a Client cancels an Order :

3.4.1 within three hours of that Order being accepted by Groundwise, Groundwise shall promptly refund the Fee paid plus Value Added Tax in full, or where no fee has been paid no fee shall be payable;

3.4.2 within three days but after the elapse of three hours of an Order being accepted by Groundwise, Groundwise shall promptly refund 50% of the Fee paid plus Value Added Tax or where no fee has been paid 50% of the fee plus Value Added Tax shall be payable and in either such case following such reimbursement or where no payment has been made upon making any payment due the relevant Contract shall terminate without further liability on the part of Groundwise or of the Client.

4. Limitation of Liability

4.1 Groundwise shall use its reasonable endeavours to provide a Search within the period referred to in the Order and shall not be liable for any delay arising because of any act omission or delay of any Utility Company.

4.2 Without limiting the liability of Groundwise in the case of death or personal injury Groundwise shall have no liability to a Client:

4.2.1 for the information contained in a Report to the extent that any errors or omissions reflect the errors or omissions of a Utility Company in providing or omitting to provide information to Groundwise and to the extent that that Utility Company has no liability to Groundwise in relation to the provision of such information, or the omission to provide relevant information;

4.2.2 in relation to any Report for loss or damage arising in relation to loss of profits, loss of business, loss of use, or any special indirect consequential or pure economic loss, costs, damages, charges or expenses and subject as earlier provided Groundwise's total liability in contract, tort (including negligence or breach of statutory duty), misrepresentation restitution or otherwise in relation to the performance or contemplated performance of the Services shall be limited £5,000,000.00.

4.2.3 In the absence of express written agreement to the contrary, Groundwise shall have no liability to any third party for any errors or omissions contained in or omitted from a Report.

5. Copyright

5.1 The copyright in the Report is the property of Groundwise and the Report may not be copied or reproduced in whole or in part nor communicated or divulged to any third party without the prior written consent of Groundwise save as set out below.

5.2 The Report may, without further charge, be made available to the owner of the Site at the date of the Report, their agents, consultants and professional advisors, any person who purchases the whole of the Site, any person who provides funding secured on the whole of the Site, and prospective buyers of the Site, and any of their respective agents, consultants and professional advisors. The Report may also be published on a local authority planning portal in relation to a proposed development of the site.

5.3 The provisions concerning liability in Clause 4 shall apply to any of the third parties mentioned above in the same manner as they do to the Client.

6. Data Protection

In processing any personal data received from a Client or potential Client, Groundwise will comply with its privacy policy a copy of which can be viewed at [address] on its website.

7. Force Majeure

Groundwise will have no liability to the Client if it is prevented from or delayed in performing its obligations under a Contract by acts events omissions or accidents beyond its reasonable control, including strikes, lock-outs and other industrial disputes, failure of a utility service or transport network, act of God, war, riot, civil commotion, malicious damage, compliance with any law or governmental order rule regulation or direction, accident, breakdown of plant or machinery, fire, flood, storm or default of suppliers or sub-contractors.

8. Severance

8.1 If any provision or part of any provision in these terms and conditions or of any Contract is found by any court or administrative body of competent jurisdiction to be invalid, unenforceable or illegal, the other provisions will remain force.

8.2 If any invalid, unenforceable or illegal provision would be valid, enforceable or legal if some of it were deleted that provision will apply with whatever modification is necessary to make it valid, enforceable and legal.

8.3 The parties agree, in the circumstances referred to in paragraph 8.1 above to attempt to substitute for any invalid, unenforceable or illegal provision a valid, enforceable and legal provision which achieves to the greatest extent possible the same effect as would have been achieved by the invalid, unenforceable or illegal provision.

9. Status of Pre-Contractual Statements

Each of the parties acknowledges and agrees that in entering into a Contract it does not rely on any undertaking, promise, assurance, statement, representation, warranty or understanding (whether in writing or not) of any person (whether party to these terms and conditions or not) relating to the subject matter of a Contract, provided that without prejudice to the generality of the foregoing, any revision to the Terms and Conditions agreed in writing by Groundwise and a Client or a potential Client (including any express written agreement relating to the assignment of copyright or licensing of all or part of the contents of a Report) shall apply to the Contract to which it has been agreed that it will apply.

10. Assignment

A Client shall not, without the prior written consent of Groundwise, assign transfer charge sub-contract or deal in any other matter with any of its rights under a Contract.

11. Third Party Rights

For the purposes of the Contracts (Rights of Third Parties) Act 1999 it is not intended that the rights of either of the parties shall be contractually enforceable by any third party.

12. Governing Law and Jurisdiction

These terms and conditions and any Contract are governing by and construed in accordance with the laws of England and Wales and the parties irrevocably agree that the courts of England and Wales shall have non-exclusive jurisdiction to settle any dispute or claim that arises out of or in connection with these terms and conditions or any Contract.