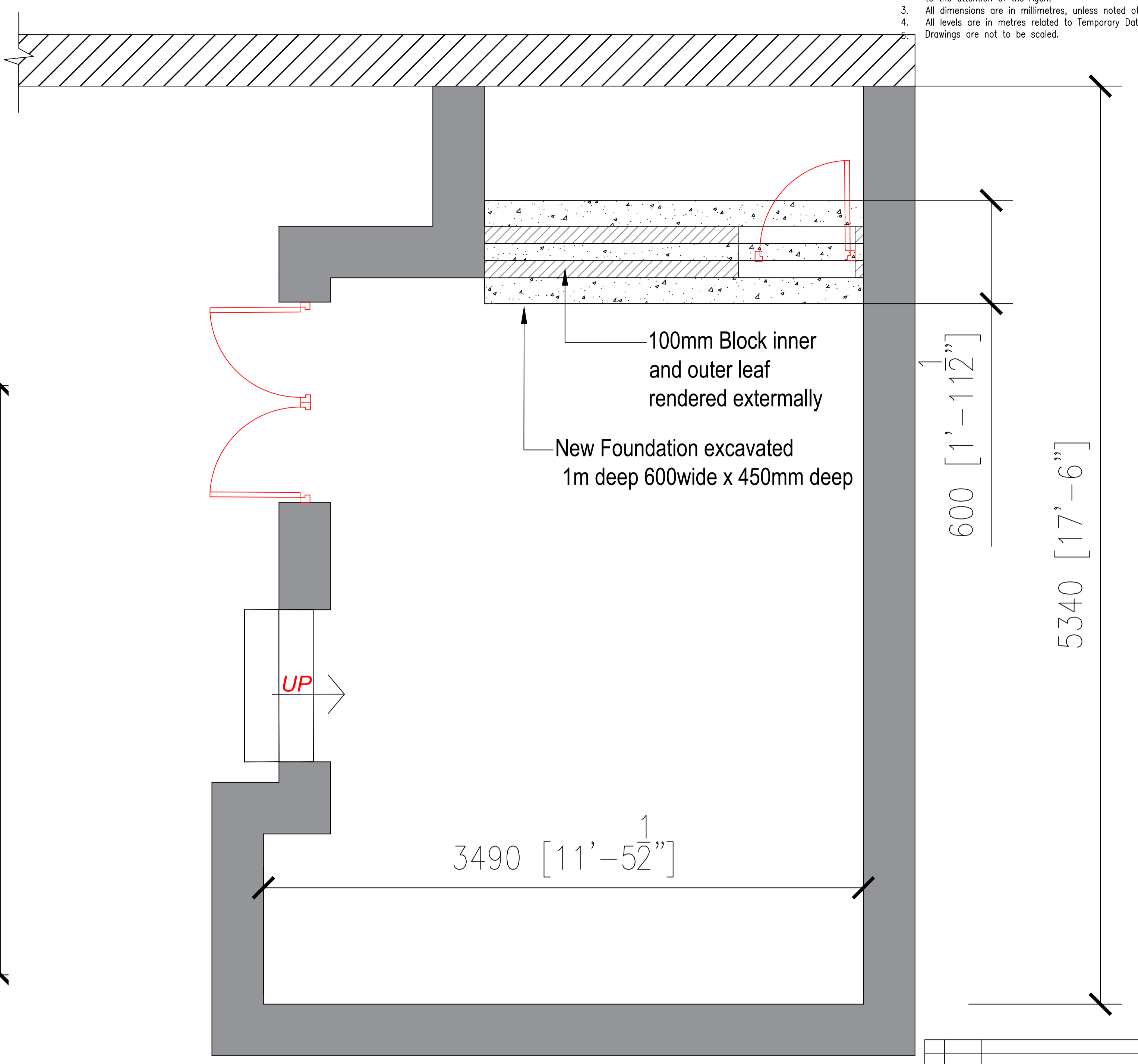
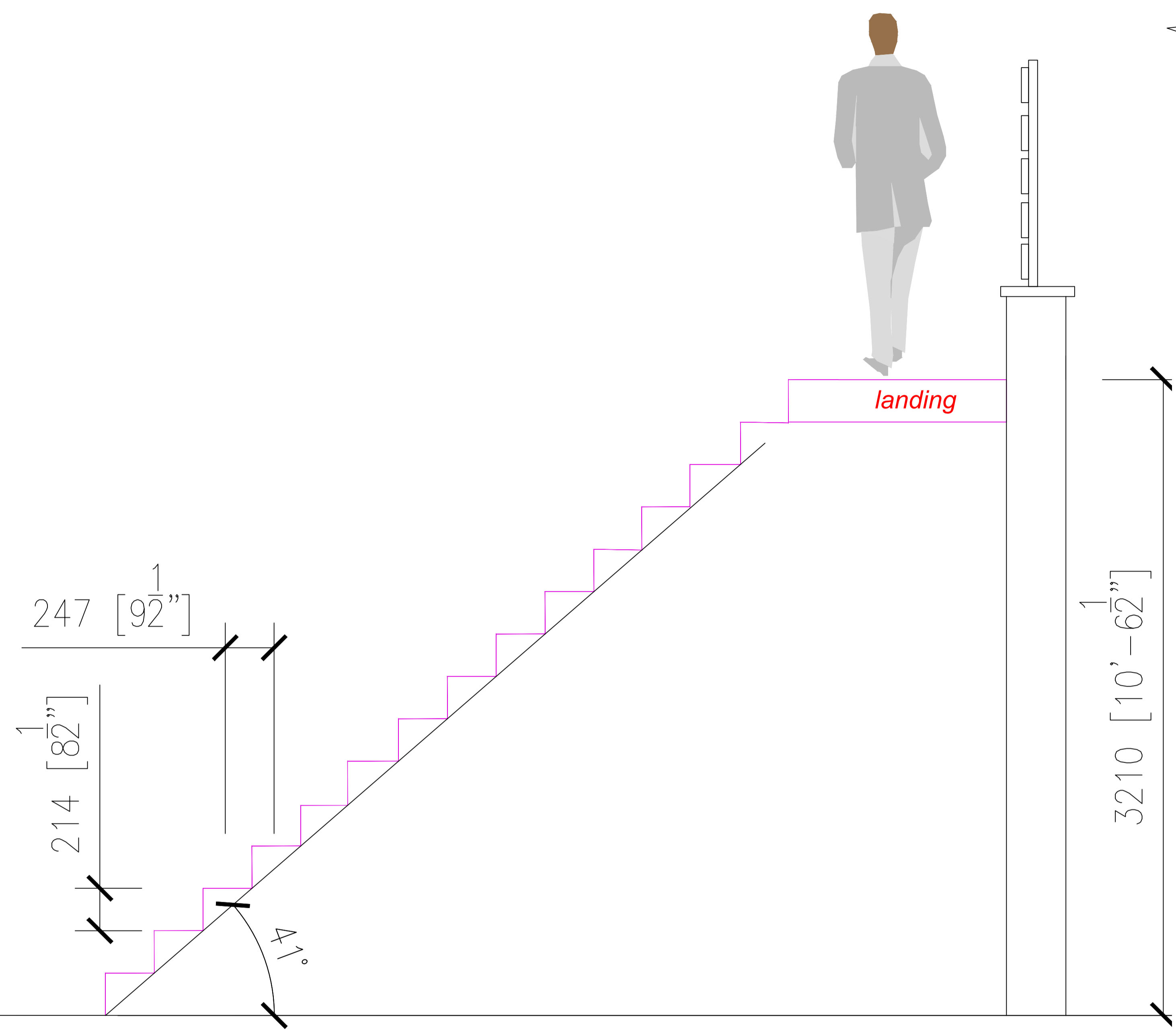
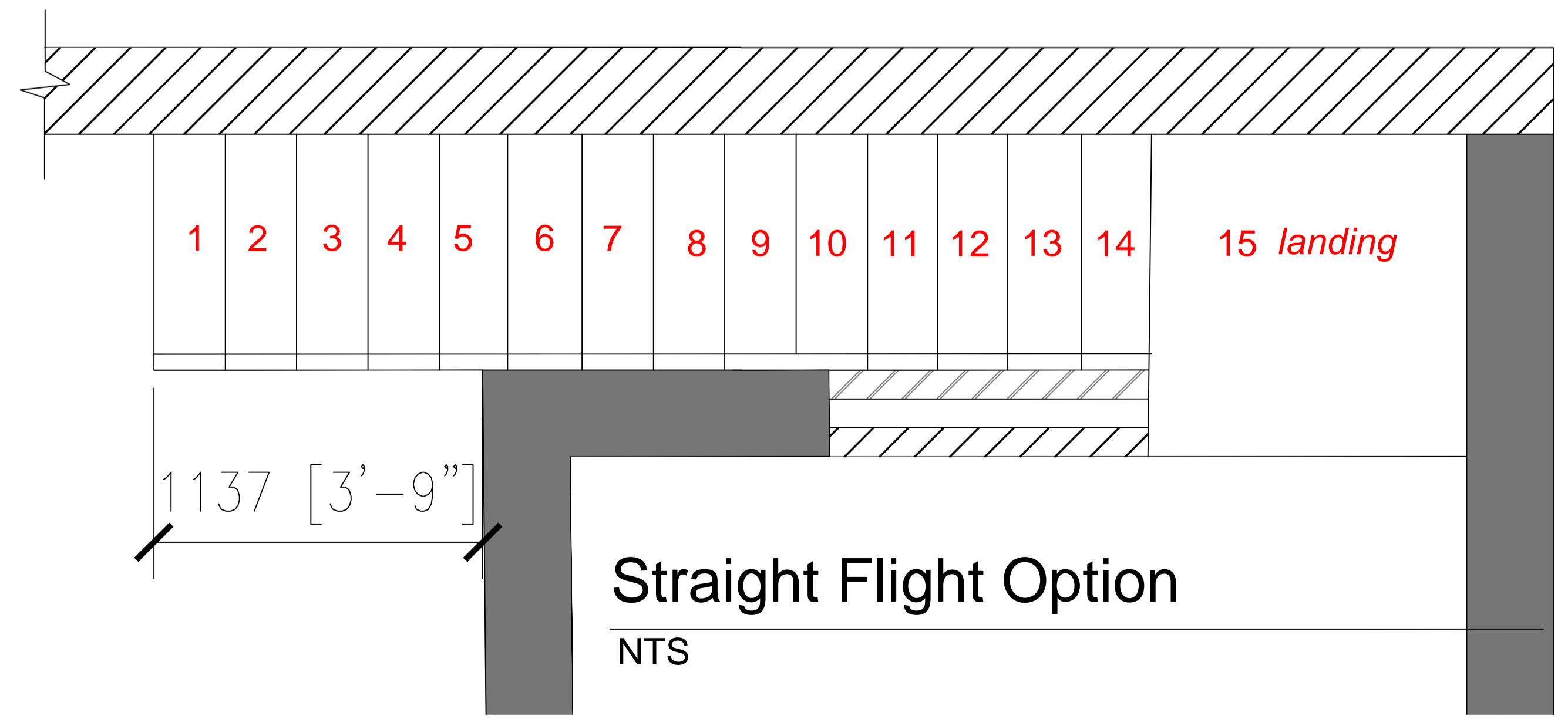


Notes :

1. All drawings Have been prepared for Planning Permission only.
2. Any discrepancies between these documents shall be brought to the attention of the Agent.
3. All dimensions are in millimetres, unless noted otherwise.
4. All levels are in metres related to Temporary Datum. Drawings are not to be scaled.



Proposed Foundation Plan
NTS



Straight Flight Option
NTS

Rev.	Date	Description	by	ch'd	app
Project					
Title					
Drawn by:					
Scales (A1)					
Drawn					
Ch'd (D.O.)					
Approved					
Drg. No.			Rev.		
-			-		