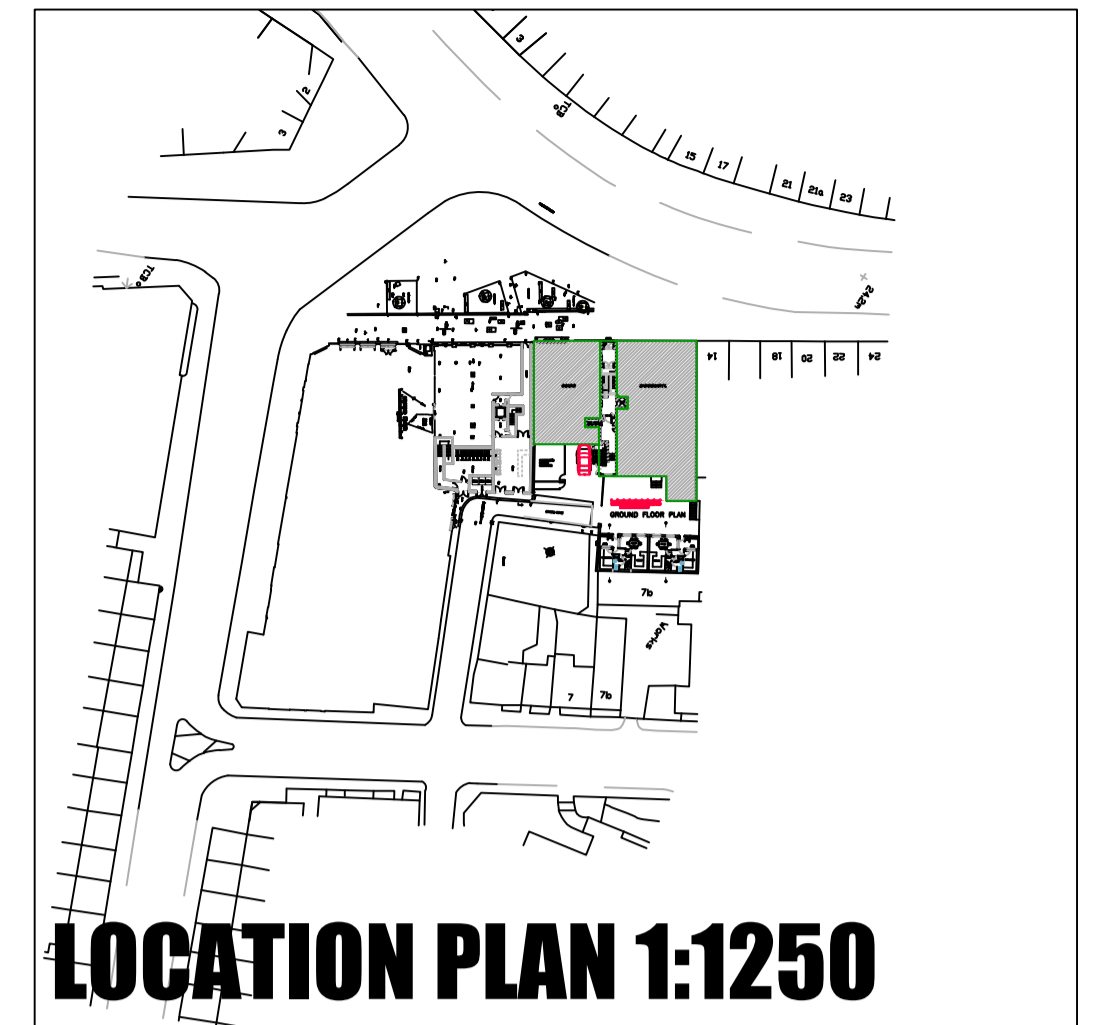




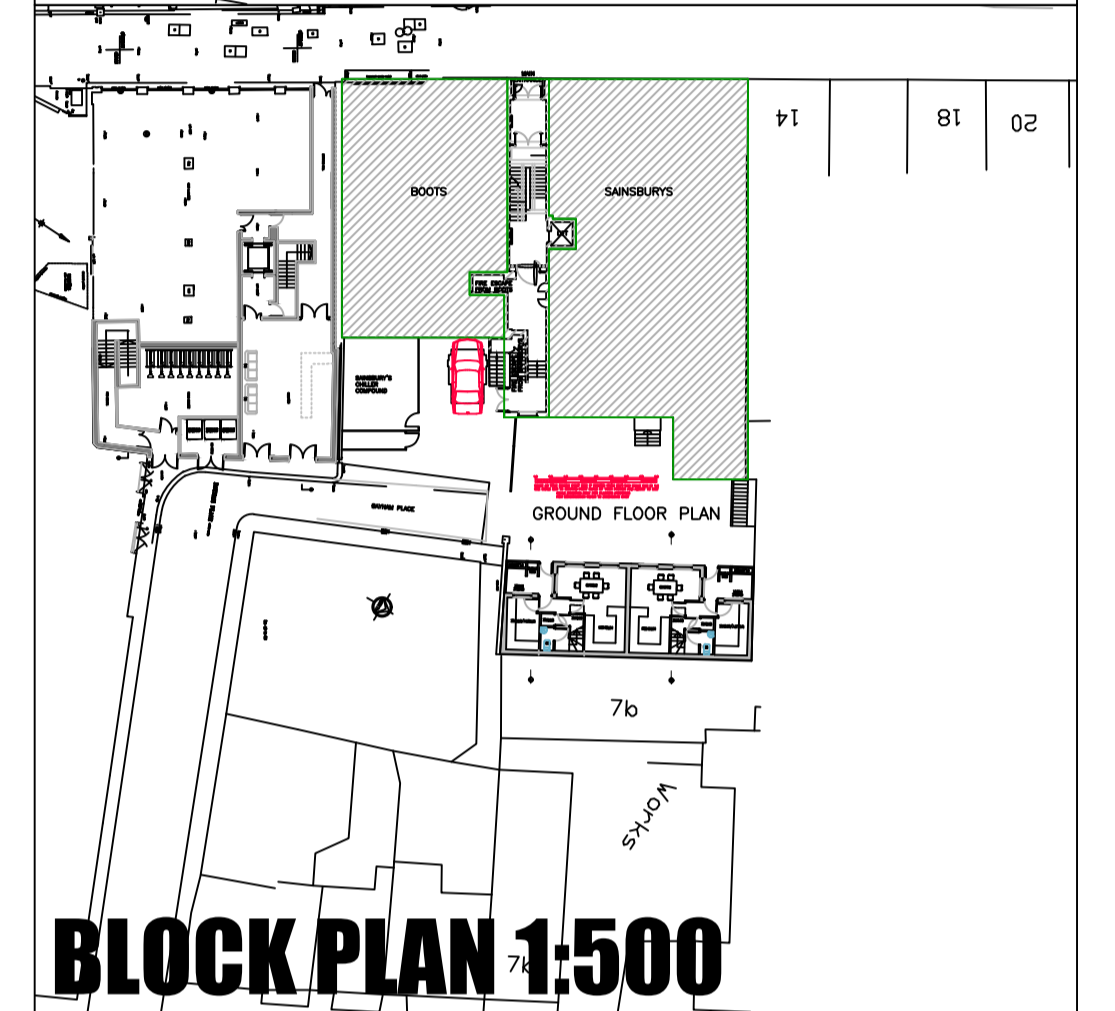
ELEVATION PROPOSED



SCALE AS TITLE (CHECK PRINT SIZE IF PRINTED FROM PDF) THIS SCALE BAR IS 1:1
 USE SCALE BAR TO CONFIRM PRINT SCALE OF YOUR PRINTER AND ADJUST TO SUIT
 SCALE DRAWINGS ONLY FOR PLANNING PURPOSES
 FOR CONSTRUCTION REFER TO DIMENSIONS ONLY



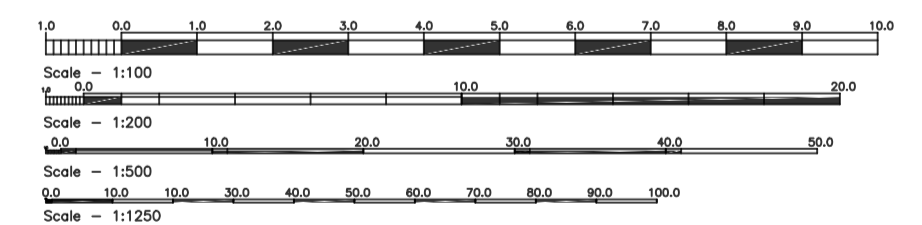
LOCATION PLAN 1:1250



BLOCK PLAN 1:500



AERIAL VIEW



SCALES

All scale bars are drawn at full scale and will therefore scale accurately irrespective of print size. Bars above are for reference only and require the drawing to be plotted accurately at A1

FOR PLANNING

revision	date	initials	description of amendments
?	??/??/??	??	?
?	??/??/??	??	?

	Omnibus, 39-41 North Road, London, N7 9DP Email: info@foundation-architecture.com						
	project 8-12 CAMDEN HIGH STREET (Rear of)						
site ELEVATION PROPOSED							
scale 1:100@A1	date 2021	drawn FAL	checked 575	job no. P300	rev.		

*Scale is 50% @ A3 ie 1:100 is 1:200 @ A3