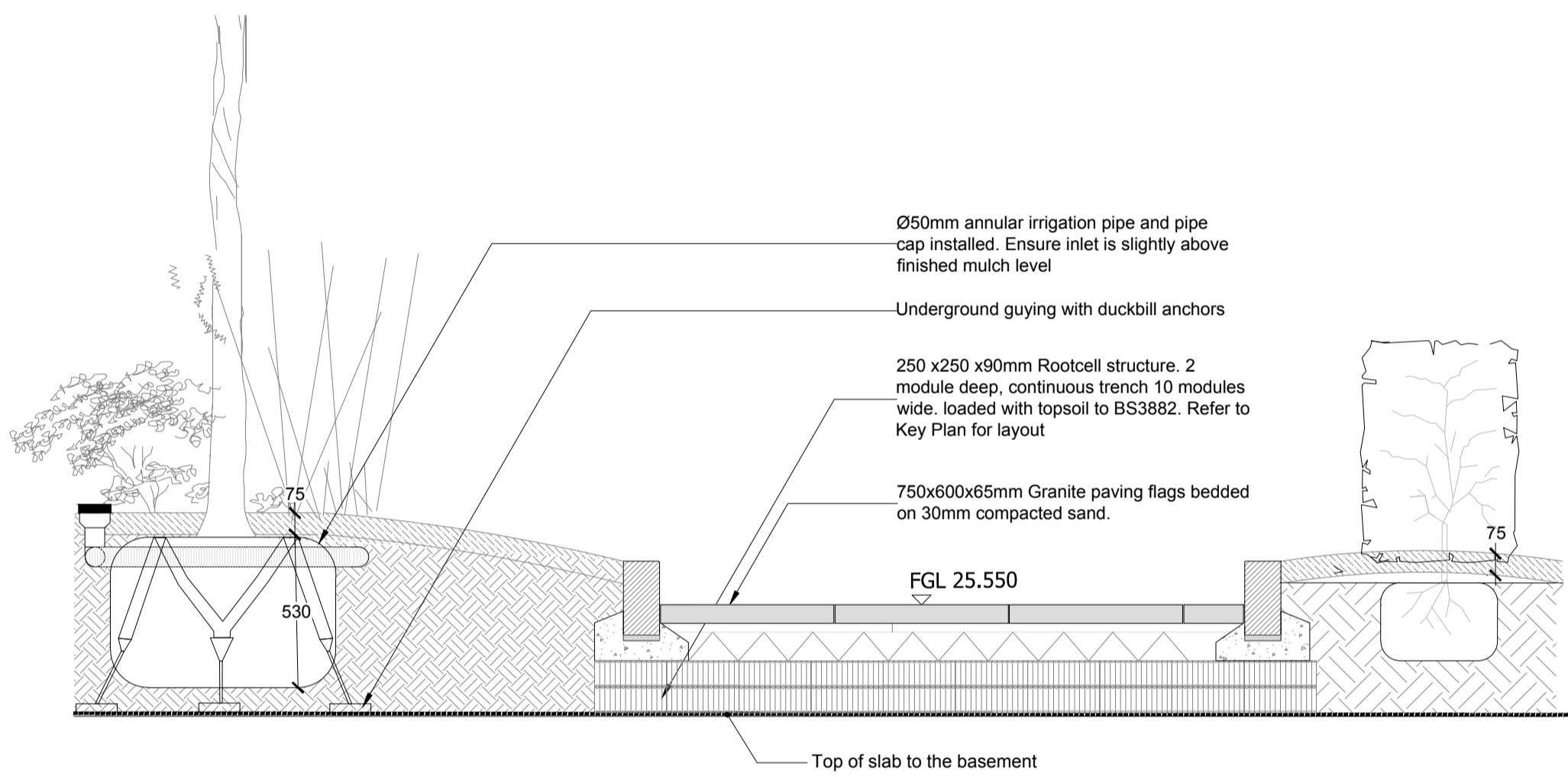
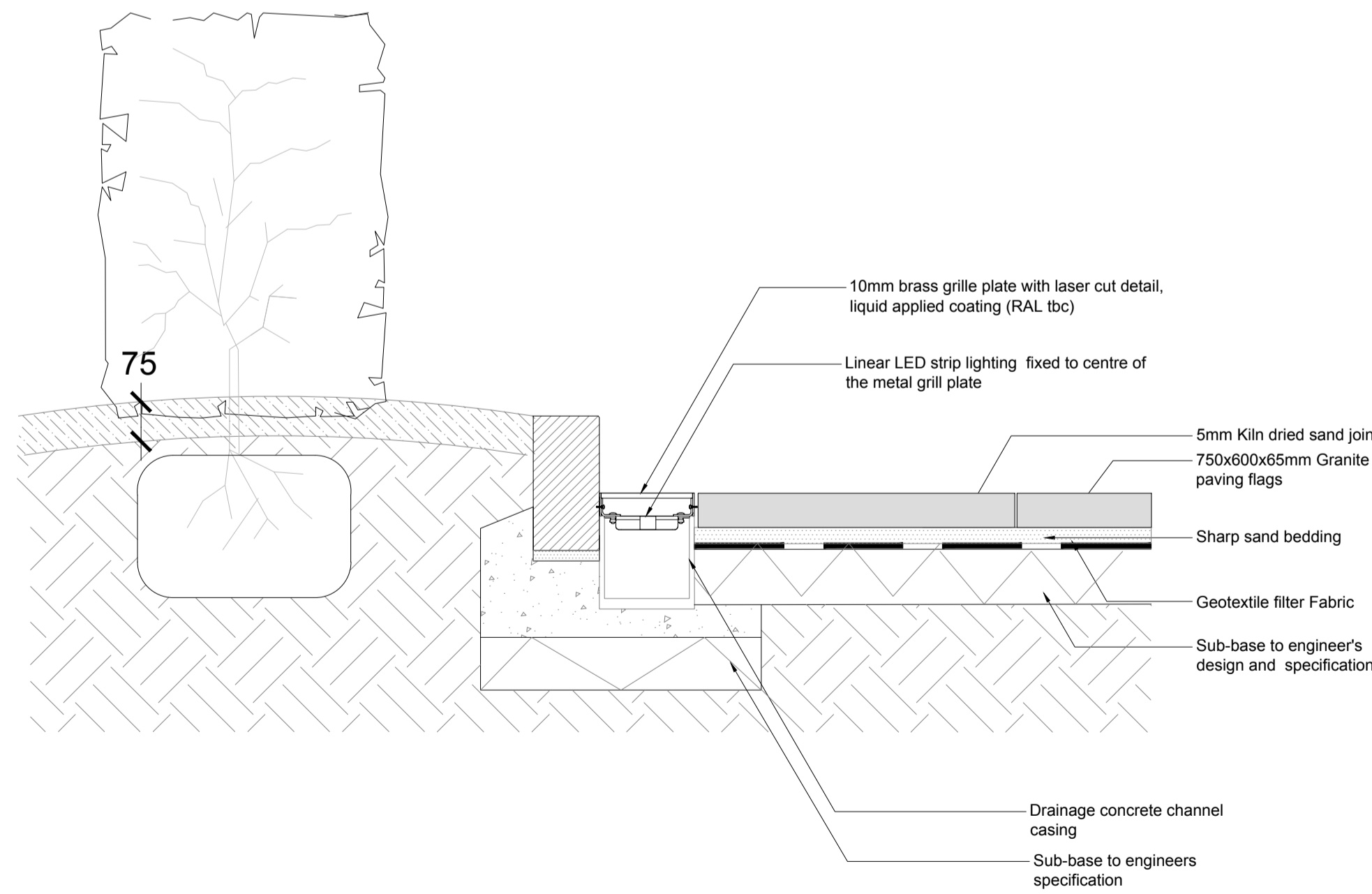



00 Tree Pit Plan View  
Scale: 1:20



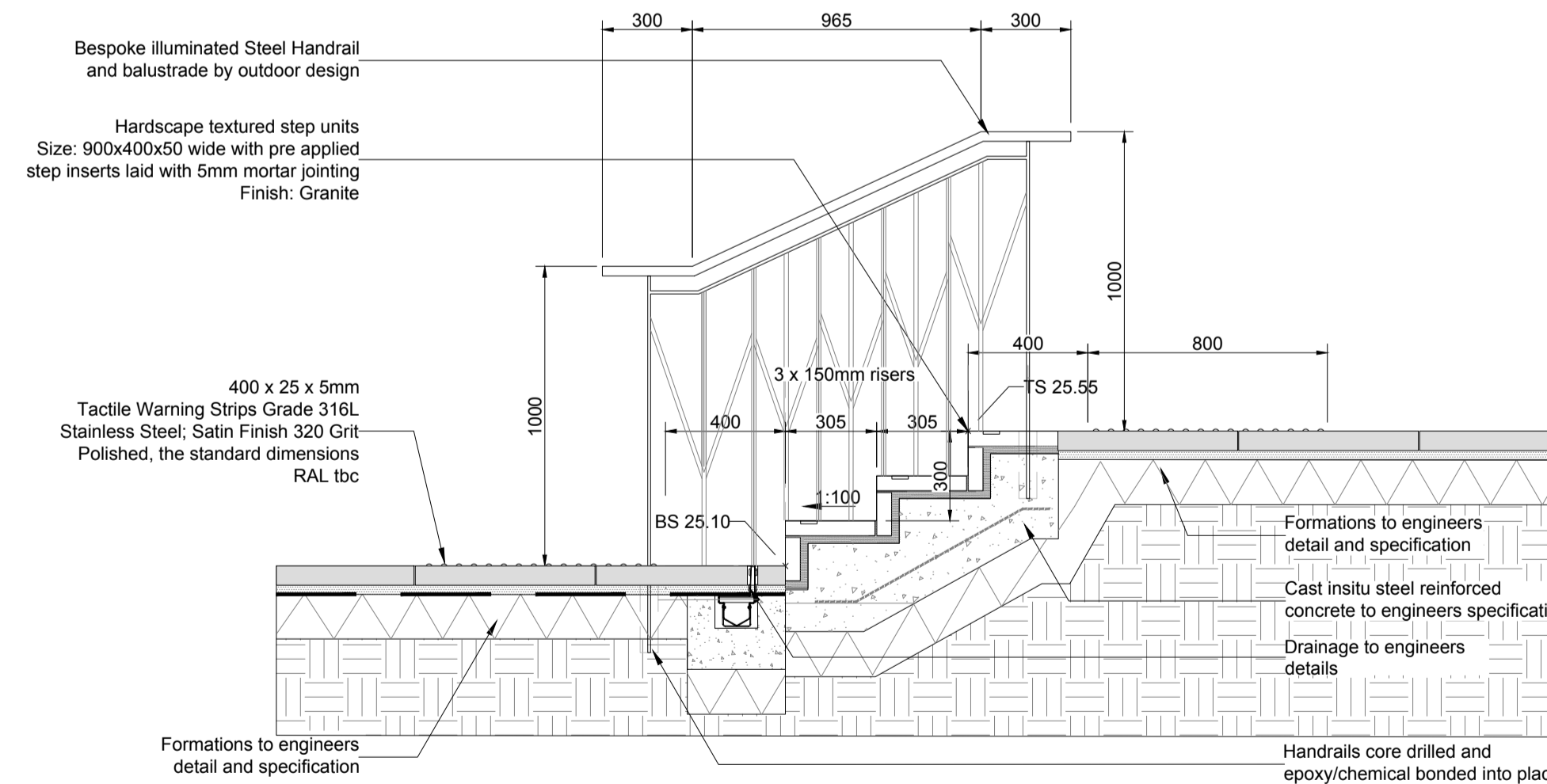
01 Section A - A  
Scale: 1:20



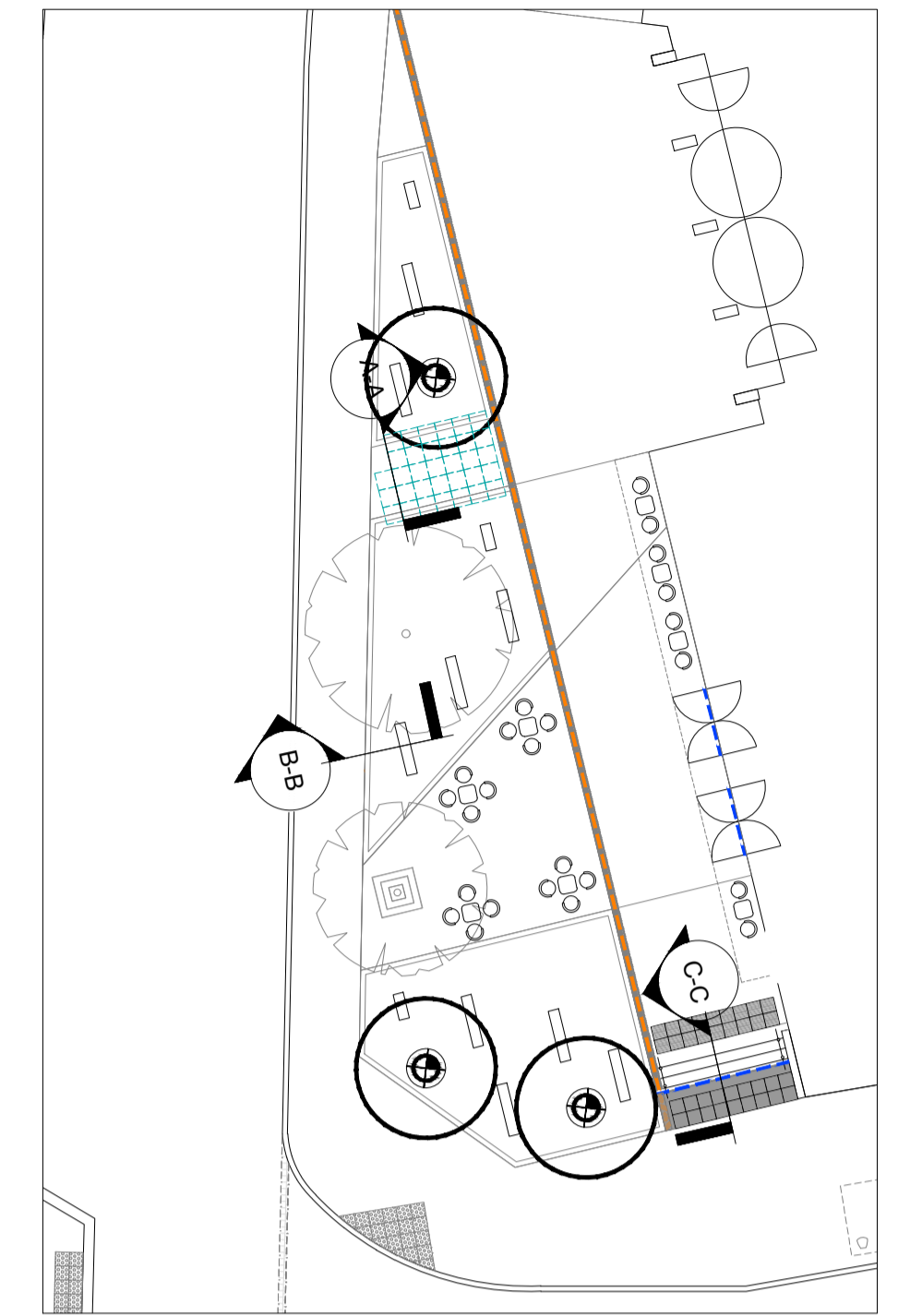
02 Section B - B  
Scale: 1:10



03 Steps Plan View  
Scale: 1:20



03 Section C - C  
Scale: 1:20

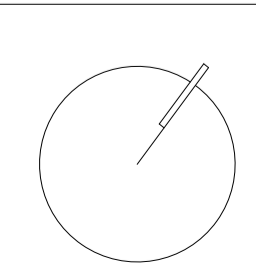


304 Navigation plan  
Scale: 1:200

DO NOT SCALE FROM DRAWING

Drawing Information Copyright of Place Design + Planning Ltd. 2008 All Rights Reserved	SIGNIFICANT HEALTH, SAFETY & ENVIRONMENTAL INFORMATION RELATING TO CDM		
	HEALTH:	date	by checked
	SAFETY:	22/07/20	MN GH
	ENVIRONMENTAL:	24/07/20	BF GH
PLEASE NOTE: Figured dimensions take precedent over scale, do not scale from drawings.	IT IS ASSUMED ALL WORKS WILL BE CARRIED OUT BY A COMPETANT CONTRACTOR WORKING, WHERE APPROPRIATE, TO AN AGREED METHOD STATEMENT		
Inform Place Design + Planning Ltd of any discrepancies before works commence on site.			
All dimensions to be checked on site			

Rev.	Description	date	by	checked
T00	First Issue	22/07/20	MN	GH
T01	minor amendment to all details	24/07/20	BF	GH



Client  
**ROYAL LONDON ASSET MANAGEMENT**

16 Castlewood House  
London, EC2R 4AP

Project Title  
**Castlewood House**

Drawing Title  
**Ground floor Sections**

Project Stage  
**Tender**

**PLACE**  
Design + Planning

Place Design + Planning Ltd  
16 West Barnes Lane  
London, SW20 0BU, UK  
+44 208944 1940  
+44 208944 1117

scale varies at A1 date 22/07/20 dw by MN ch by GH  
rev no. T01

863-SC-301