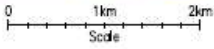


SITE LOCATION

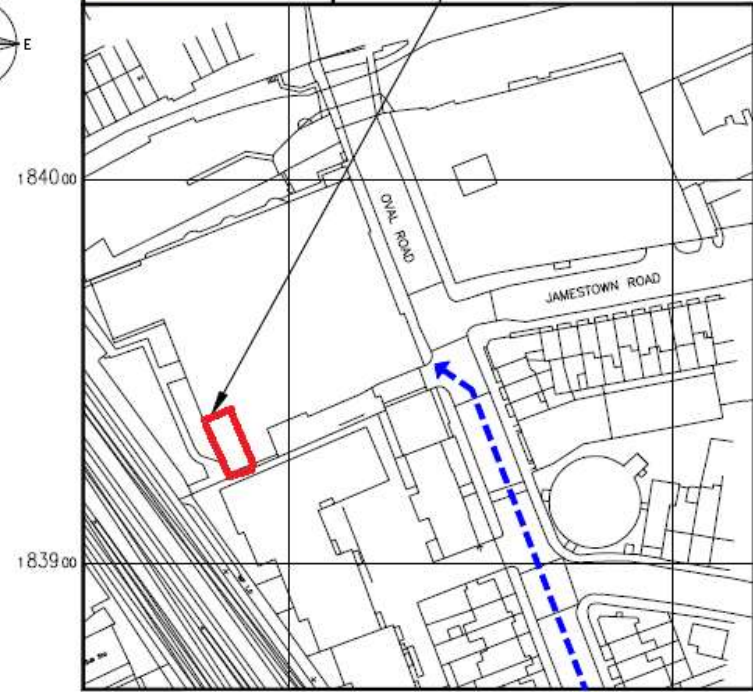



SITE LOCATION  
(Scale 1:50000)

Ordnance Survey map extract based upon Landranger map series with the permission of the controller of Her Majesty's Stationary Office Licence No. 100022432 Crown copyright.



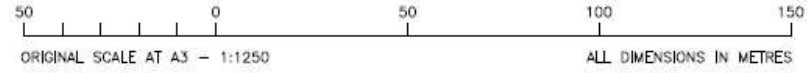
SITE PHOTOGRAPH



SITE LOCATION

DETAILED SITE LOCATION  
(Scale 1:1250)

Based upon Ordnance Survey map extract with the permission of the Controller of Her Majesty's Stationary Office. Crown copyright. Licence No. 100022432



ORIGINAL SCALE AT A3 - 1:1250

ALL DIMENSIONS IN METRES

ALL DIMENSIONS ARE IN mm UNLESS NOTED OTHERWISE

N.G.R E: 528480 N: 183939

**DIRECTIONS TO SITE:**  
TRAVELING SOUTH ON M1. AT JUNCTION 1 TAKE SLIP ROAD LEADING TO A405. AFTER 0.3km TAKE SLIP ROAD TO KILBURN/CRICKLEWOOD. AFTER 0.1km AT THE ROUNDABOUT, TAKE THE THIRD EXIT. AFTER 0.5km, TAKE THE SLIP ROAD ONTO BRENT CROSS FLYOVER/A41. CONTINUE TO FOLLOW A41 FOR 4.8km, THEN CONTINUE ONTO B525. AFTER 1.1km TURN LEFT ONTO A5205. AFTER 1.2km TURN LEFT ONTO A4201. AFTER 0.1km TURN LEFT ONTO GLOUCESTER AVENUE AND TURN RIGHT ONTO OVAL ROAD. AFTER 0.4km TURN LEFT ONTO THE RESTRICTED USAGE ROAD. SITE WILL BE LOCATED ON ROOFTOP OF BUILDING DIRECTLY INFRONT

**NOTES:**

REV	MODIFICATION	BY	CH	DATE
B	VF Removed	MP	GBC	21.10.20
A	Issued for Approval	YSL	GBC	07.10.20

Great British Communications  
Lovers Lane, 3rd Floor, Heath  
Tel: Heath Lane, Winton, Chertsey, W8 4SL  
t. 44 (0)151 430 4128  
www.gbcservice.co.uk

**CORNERSTONE - LONDON**

Cell Name	Opt:	
LOCK HOUSE	-	
Cell ID No		
CTL	TEF	VF
149925_20	071954	NA
Site Address / Contact Details		
35 OVAL ROAD LONDON NW1 7BJ		
Drawing Title: SITE LOCATION MAPS		
Purpose of Issue: PLANNING		Dwg Rev:
Drawing Number: 100		B
Surveyed By: TECHIL	Original Sheet Box: A3	Pack Issue:
Drawn: TCL	Date: 07.10.20	Checked: GBC
	Date: 07.10.20	

The drawings comply with TEF & Vodafone Standard ICNIRP guidelines. Designed in accordance with CORNERSTONE document: SDN0008 4.0 & SDN0009