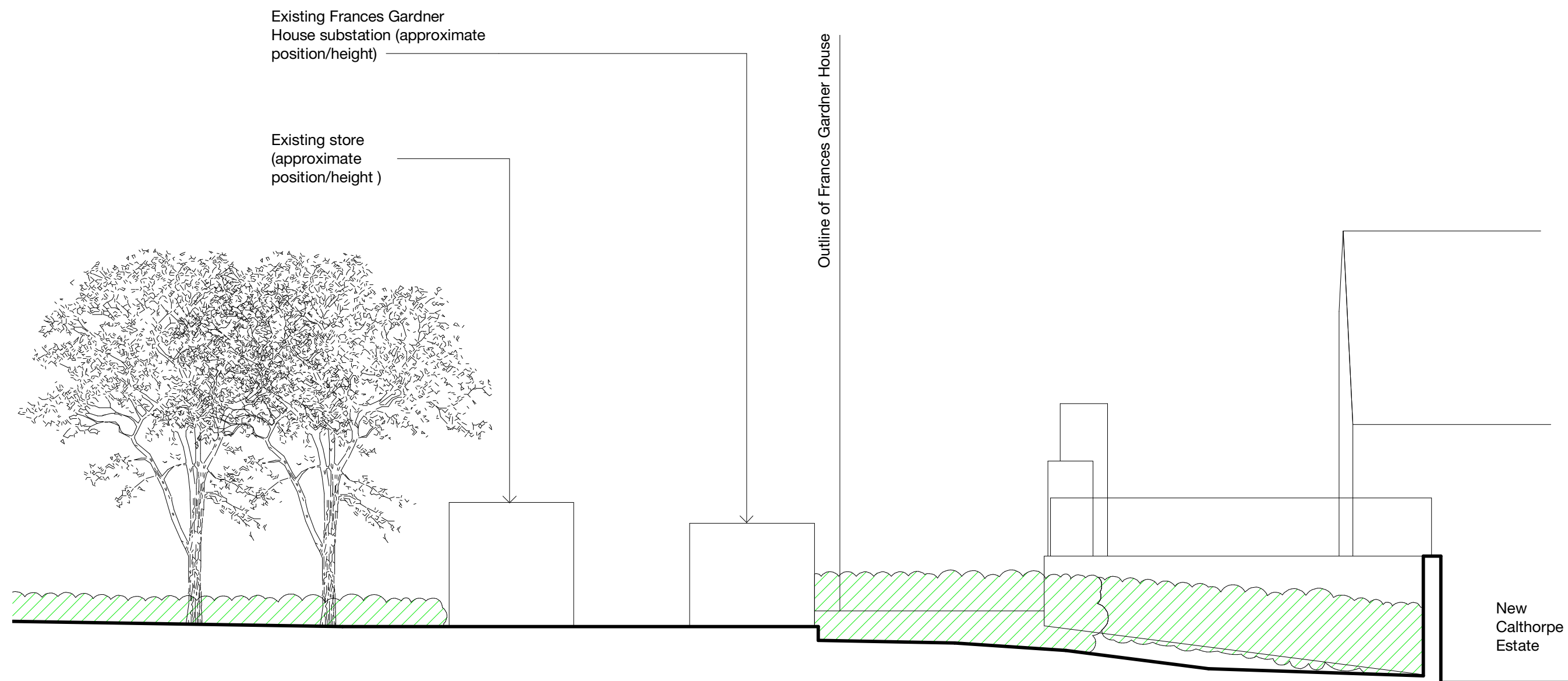
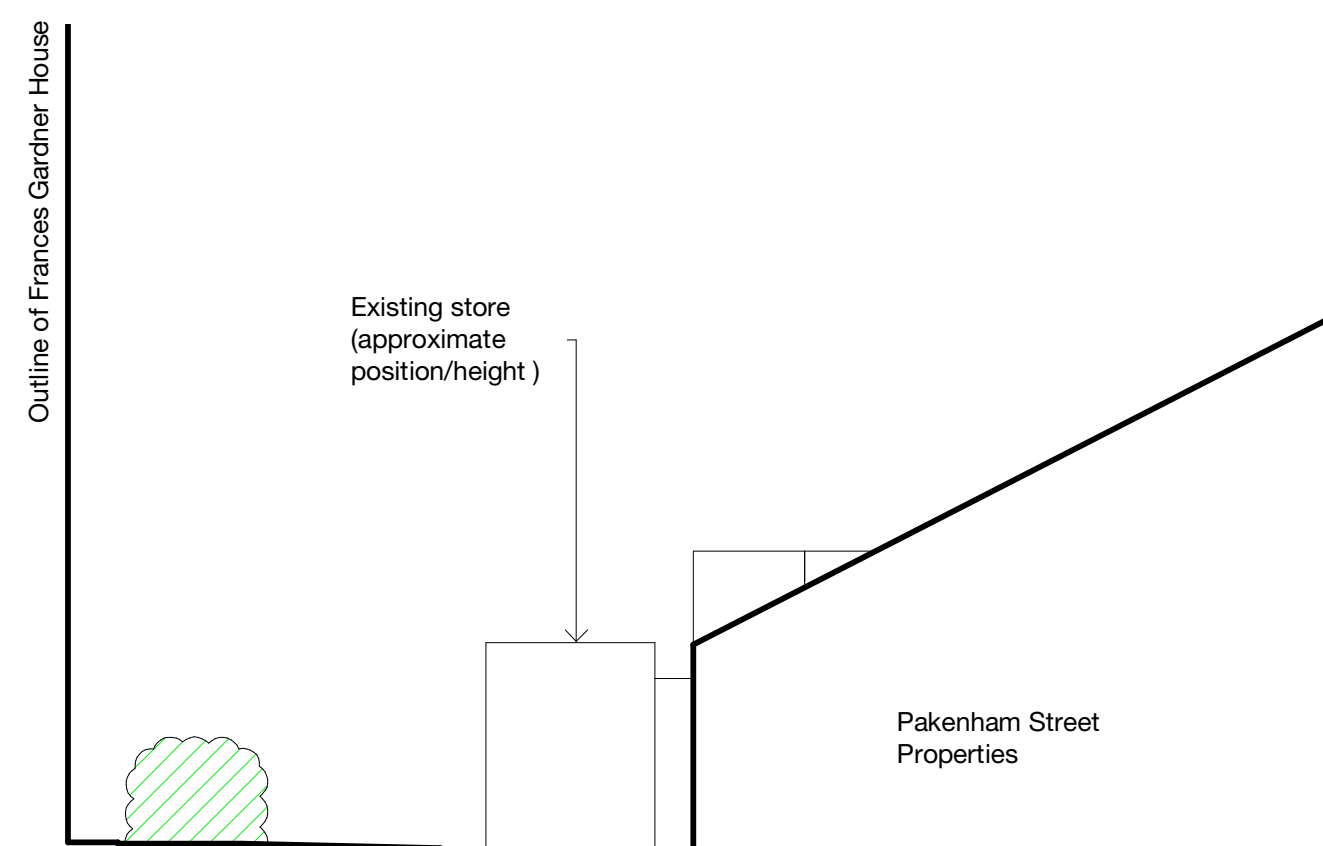


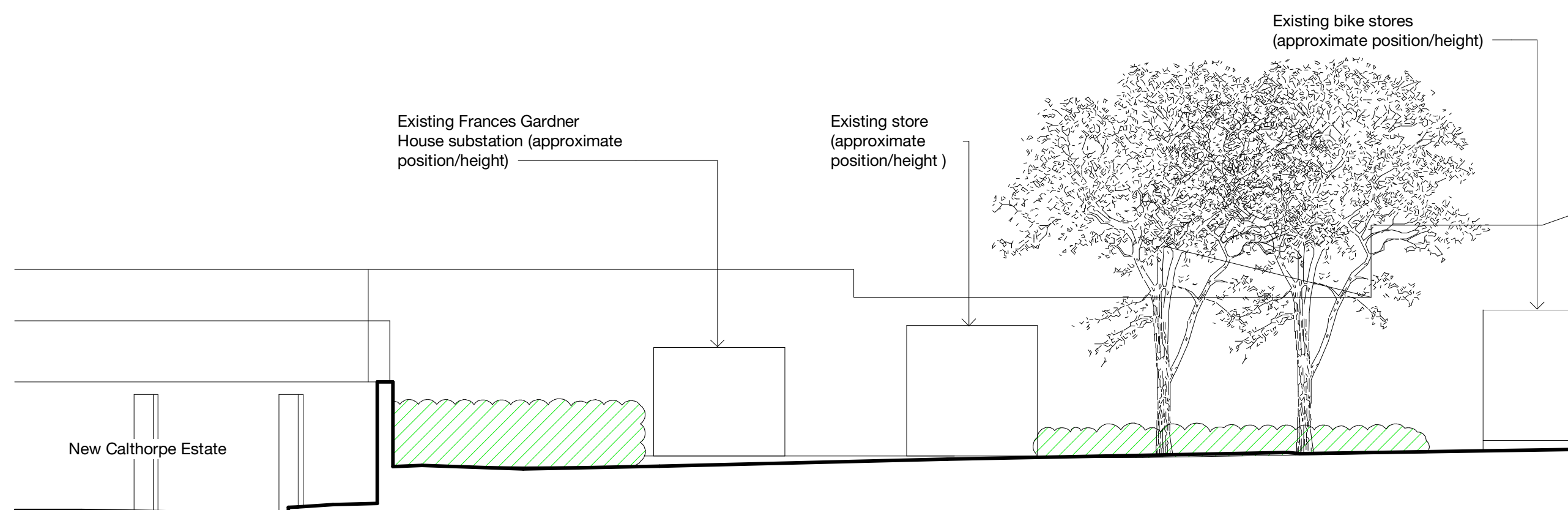
North Elevation
1 : 100



East Elevation
1 : 100



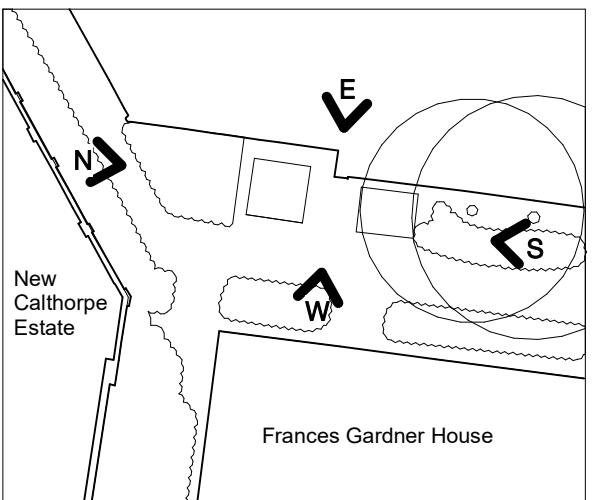
South Elevation
1 : 100



West Elevation
1 : 100

Copyright Hawkins\Brown Architects
No implied licence exists. This drawing should not be used to calculate areas for the purposes of valuation. Do not scale this drawing. All dimensions to be checked on the site by the contractor and such dimensions to be their responsibility. All work must comply with relevant British Standards and Building Regulations requirements. Drawing errors and omissions to be reported to the architect. To be read in conjunction with Architect's specification and other consultant information.

Rev	Description	Date
P1	Planning Issue	11/01/21



159 St John Street
London EC1V 4QU
mail@hawkinsbrown.com
hawkinsbrown.com

Hawkins\Brown

Project
IoN/DRI Redevelopment Project
256 Grays Inn Road
London
WC1X 8LD

Drawing
Substation Enclosures -
Elevations (Existing)

Scale @ A1 1 : 100	Date January 2021
-----------------------	----------------------

Drawn By	Checked By
----------	------------

Job Number 17056	Status S2	Purpose of Issue For Information
---------------------	--------------	-------------------------------------

Drawing No. BEMP-HBA-SW-ZZ-DR-A-00-0230P1	Rev
----------------------------------------------	-----