

**NOTE:**  
Architectural Information - the level of detail shown on the drawings is relative to the submission of a PLANNING APPLICATION.

The drawings should therefore not be used for any other purpose without both the prior agreement of the architect, and subsequent checking / development by others  
Dimensions and setting out - should be checked on site; see above

Structure & Construction - these drawings, unless expressly noted otherwise, have not been fully coordinated with a Structural Engineer's input and show indicative construction build-up only

Building Control - the client / the contractor will liaise directly with Local Authority to ensure the project is completed in accordance with the Building Regulations

Planning - the client/ the contractor will ensure that the project is completed in accordance with the approved Planning drawings and take responsibility for the discharge of any planning conditions






Party Walls & Rights to Light - the client/ the contractor will ensure that any notices and consents required are obtained before work commences

Freeholder / Leaseholder / Restricted covenants / Easement approvals - the client will ensure that any notices and consents required are obtained before work commences

Archaeological & Ecological - the client/ the contractor will ensure that any notices and consents required are obtained before work commences

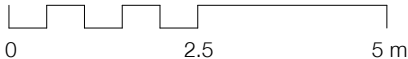
Glazing Allowances will need to be negotiated with Building Control as per Approved Document L1B  
Conservation of Fuel and Power

Areas provided on drawings are rounded to the nearest whole unit. Measurements are based upon received survey information and as such a reasonable allowance should be made for discrepancies or deviations that may occur during construction.

WALL KEY	
	Existing
	Proposed
	Door Reference Refer to 800 Schedules
	Glazing Reference Refer to 800 Schedules
	Room Number Room Name Room Area

P042 Proposed Section 03

1:50 @ A1, 1:100 @ A3



Drawn By: OK    Checked By: LS    Date: 11/03/20

Revisions		
No.	Description	Date
A	Planning Update	06.11.20
B	Planning Update	12.11.20
C	Planning Issue Update	21.12.20
D	Planning Issue Update	20.01.21

## PLANNING

Note: Do not scale from this drawing. All dimensions to be checked on site by the contractor and to be his responsibility.

**HÛT Architecture**  
Studio 406  
134-146 Curtain Road  
London  
EC2A 3AR  
T: 020 7399 8660  
E: info@hutarchitecture.com  
Project Name: Kentish Town Road  
Project Number: H517

**HÛT**

**Drawing Name**  
Proposed Section 03  
**Drawing No**  
P042  
**Revision**  
D  
**Scale**  
1:50 @ A1, 1:100 @ A3