







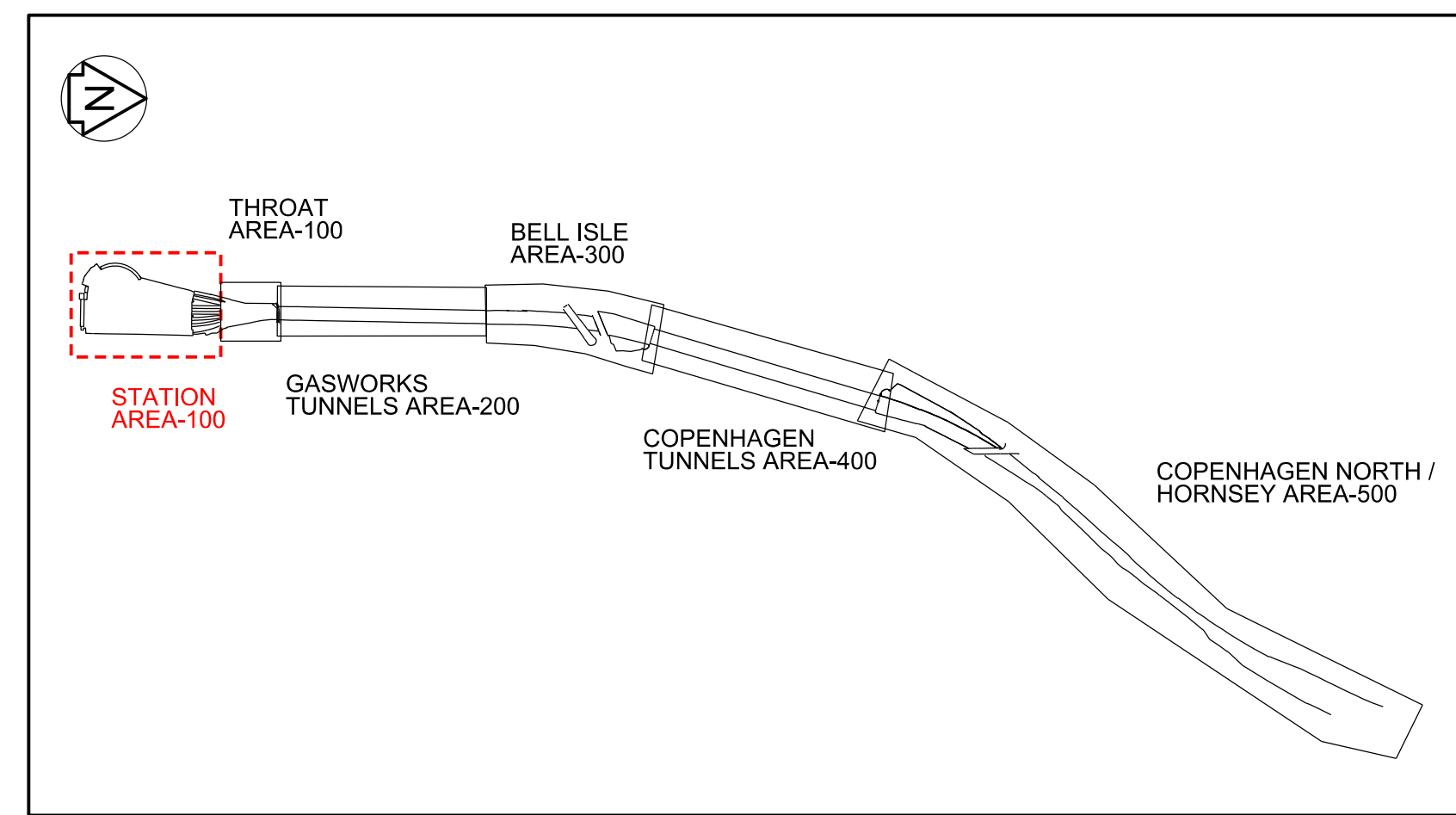


Project Name:	152319 Kings Cross Re-Modelling				
Scheme Title:	Platform Modifications				
Subject:	Pack 7				
Location or Local Name:	King's Cross				
CARRS & ELLIPSE ASSET LONGITUDINAL POSITION along the RAILWAY INFRASTRUCTURE:					
Item(s)	ELR	Unified Scheme Chainage (Meters)	Miles	Yards	OS Grid Ref
OLE - E/0017C/MCB	ECM1	+303.500			TQ302833
Lighting Column - LC4-5/1	ECM1	+255.000			TQ302833
Lighting Column - LC4-5/2	ECM1	+265.000			TQ302833
Lighting Column - LC4-5/3	ECM1	+273.000			TQ302833
Lighting Column - LC4-5/4	ECM1	+280.000			TQ302833
Lighting Column - LC4-5/5	ECM1	+291.000			TQ302833
Lighting Column - LC4-5/6	ECM1	+302.000			TQ302833

<p>These notes are based on the use of experienced and competent contractors carrying out the work using an approved safe method of working</p>	
<p>Key to Health and Safety Symbols</p>	
	Indicates a residual risk requiring a compulsory action
	Indicates a residual risk for information
	Indicates a residual risk requiring a prohibitive action
	Indicates a residual risk as a warning

Safety, Health and Environmental Information	
<p>Notes below are additional to hazards/risks normally associated with this type of work. Numbers correspond to Risk Register references - see General Notes drawing for details.</p>	
Construction	
	C04 Services on platform wall and buried within platform
Operations, Maintenance,	
	OM05 OLE masts - new climbing hazard
	OM06 Tanking points - slips, trips & falls
	OM15 Metal structure not bonded
Dismantling / Demolition (Future) No risk identified	
Refer to general notes and the Principal Contractor for more information about the risks associated with this work.	



- Legend/Notes
1. DO NOT SCALE FROM DRAWING. USE FIGURED DIMENSIONS ONLY.
 2. ALL DIMENSIONS ARE IN MILLIMETRES AND LEVELS ARE IN METRES AOD.
 3. DRAWING TO READ IN CONJUNCTION WITH:
152319-MOS-DRG-ECV-070017 - PLATFORMS 4/5 DEMOLITION PLAN SUBSURFACE
152319-MOS-DRG-ECV-070018 - PLATFORMS 4/5 DEMOLITION PLAN SURFACE
152319-MOS-DRG-ECV-070019 - PLATFORMS 4/5 DEMOLITION PLAN SURFACE
152319-MOS-DRG-ECV-070040 - PLATFORMS 4/5 DEMOLITION SECTIONS
152319-MOS-DRG-ECV-070041 - PLATFORMS 4/5 DEMOLITION SECTIONS
152319-MOS-SCH-ECV-070200 - CHAMBER SCHEDULE
152319-MOS-DRG-ECV-070204 - PLATFORMS 4/5 PROPOSED SECTIONS
152319-MOS-DRG-ECV-070241 - PLATFORMS 4/5 PROPOSED SECTIONS
 4. THIS DESIGN HAS BEEN BASED UPON LDO 'XX Master Federated Metal Tracker AS EXPORTED ON 04/03/2021.
 5. START OF PLATFORM 4 = CH. 17.97
END OF PLATFORM 4 = CH. 307.65
PLATFORM 4 TOTAL LENGTH = 289.68m
START OF PLATFORM 5 = CH. 28.22
END OF PLATFORM 5 = CH. 299.21
PLATFORM 5 TOTAL LENGTH = 270.99m
 6. COPIERS ARE TO BE CHECKED FOR DAMAGE PRIOR TO REUSE. CRACKS OR CHIPPED COPIERS ARE NOT TO BE RE-USED.
 7. ALL METAL STRUCTURES TO BE BONDED.
 8. PLATFORM EDGE BASED ON MODEL 152319-10T- MOD-ETR-1070 P01.1 USED
 9. PLATFORM SETTING OUT IN ACCORDANCE WITH:
152319-AYS-REP-ETR-000046
152319-AYS-REP-ETR-000057

COLOUR CONVENTIONS	APPROVED FOR CONSTRUCTION
BLACK - EXISTING OR UNCHANGED	SIGNED <i>[Signature]</i>
BLUE - MODIFIED OR TO BE MOVED	NAME IAN CARTER
GREEN - REDUNDANT OR TO BE REMOVED	DATE 26/03/2020
RED - PROPOSED OR ADDITIONAL	CONTRACTOR'S ENGINEERING MANAGER
PURPLE - WORKS BY OTHERS	
ORANGE - FUTURE WORKS	
CYAN - TEMPORARY WORKS	

 PLATFORM SURFACE
TO BE RENEWED

P02.1	17/12/19	Issued for Construction	JE	HH
C01	18/12/19	Issued for Construction	JE	HH
P03.1	11/03/20	Issued for Construction	JE	HH
C02	13/03/20	Issued for Construction	JE	HH
Rev	Date	Description of Revisions	Drawn	Chkd
Status				
Accepted for Stage 6				

Accepted for Stage 6	A
----------------------	---



Authorised	I.CARTER	Signed IC	Date 13/03
Contractor(s)			

Morgan Sindall Plc

Location/Level No Specific Location		
Type CAD Drawing	Sub-type General Arrangement	
Role Civil Engineer	Discipline Civils	
Volume/System No Specific Volume or System		
Phasing Proposed	Grip Stage	6

Kings Cross Remodelling

Contract No.

Contract Title

Drawing Title

King's Cross Station
Platform Extension and Modification
Proposed General Arrangement
Platform 4/5

Designed		Signed		Date
Drawn	J.ELLIS	Signed	JE	Date 11/03
Checked	H.HO	Signed	HH	Date 11/03
Approved	H.SIMPSON	Signed	HS	Date 11/03

Scale(s)	ELR & Mileage
1:100	ECM1 to 0m 353y

Alternative Reference L118008	Sheet 1 of
Drawing Number 152319-MOS-DRG-ECV-070103	Revision C0

