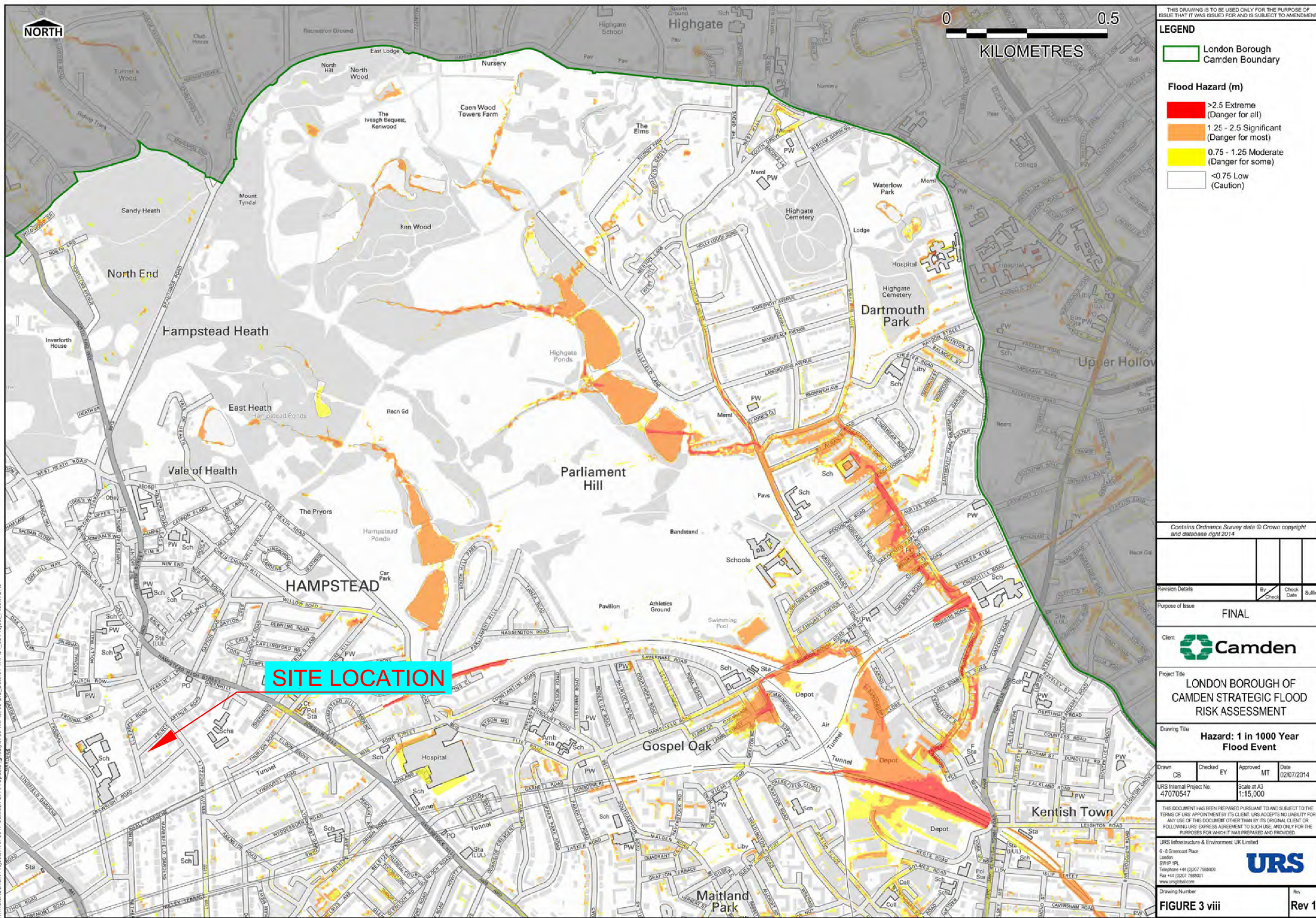







N:\Water\Current Projects\4701647 Camden SP24 Update (ghs)\070 WP\0702 GIS Data\01-WP01\_03-Project\_RiskWP02





### LEGEND

-  London Borough  
Camden Boundary  
 HACKNEY GRAVEL  
 LANGLEY SILT  
 LYNCH HILL GRAVEL  
 STANMORE GRAVEL

Contains Ordnance Survey data © Crown copyright and database right 2014

Revision Details	By	Check Date	Suf
------------------	----	------------	-----

Purpose of Issue	FINAL
------------------	-------

Client  **Camden**

Project Title

LONDON BOROUGH OF  
CAMDEN STRATEGIC FLOOD  
RISK ASSESSMENT

Drawing Title

British Geological Society  
Superficial Deposits Geology

Drawn CB	Checked JS	Approved MT	Date 03/07/2014
-------------	---------------	----------------	--------------------

URS Internal Project No. <b>47070547</b>	Scale at A3 <b>1:40,000</b>
---	--------------------------------

THIS DOCUMENT HAS BEEN PREPARED PURSUANT TO AND SUBJECT TO THE TERMS OF URS' APPOINTMENT BY ITS CLIENT. URS ACCEPTS NO LIABILITY FOR ANY USE OF THIS DOCUMENT OTHER THAN BY ITS ORIGINAL CLIENT OR FOLLOWING URS' EXPRESS AGREEMENT TO SUCH USE, AND ONLY FOR THE PURPOSES FOR WHICH IT WAS PREPARED AND PROVIDED.

URS Infrastructure & Environment UK Limited  
6 - 8 Greencoat Place  
London  
SW1P 1PL  
Telephone +44 (0)207 7986500

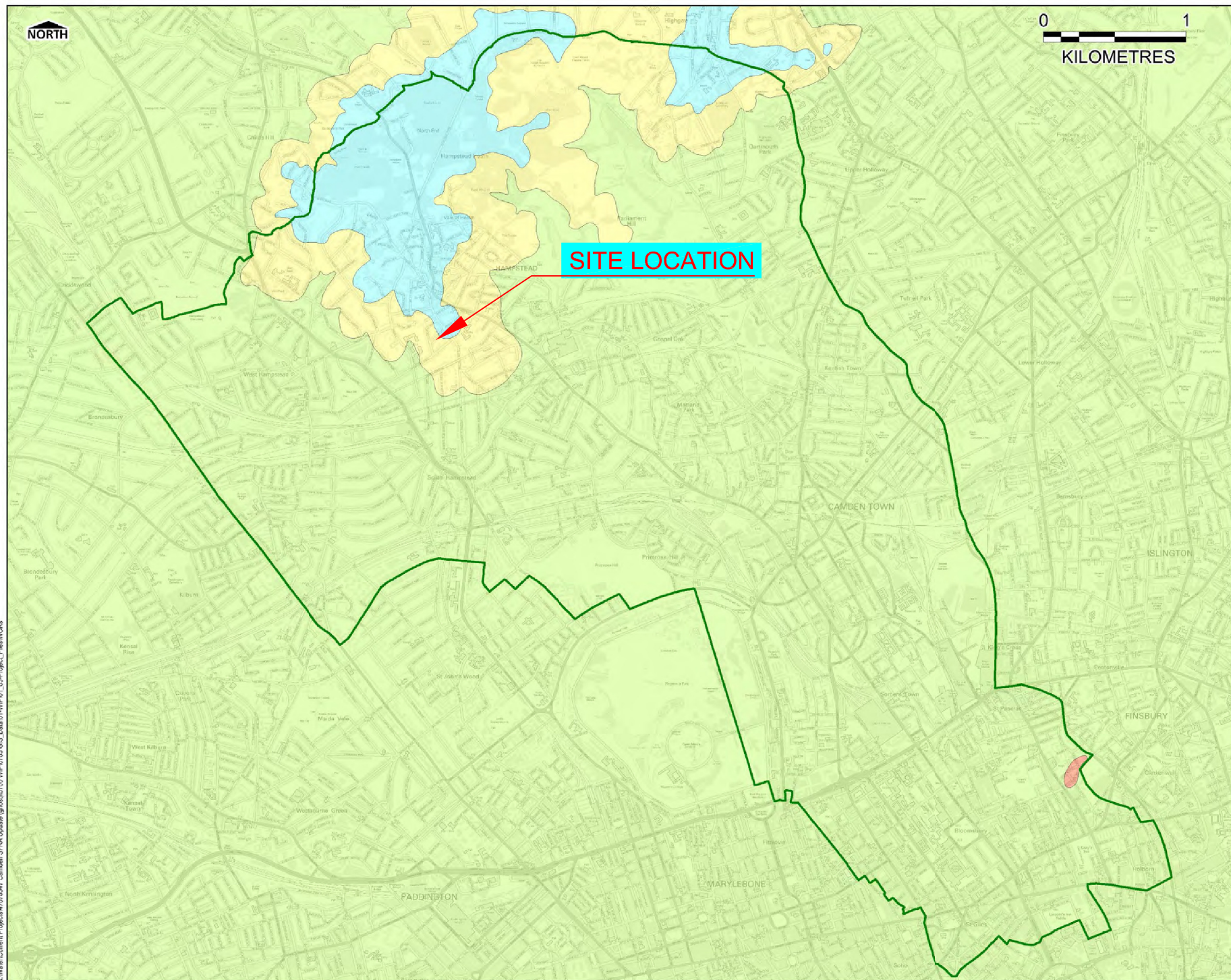
**URS**

Drawing Number	Rev
----------------	-----

**URS**

Drawing Number	Rev
<b>FIGURE 4a</b>	<b>Rev</b>





THIS DRAWING IS TO BE USED ONLY FOR THE PURPOSE OF ISSUE THAT IT WAS ISSUED FOR AND IS SUBJECT TO AMENDMENT

**LEGEND**

- London Borough Camden Boundary
- Bagshot Formation
- Claygate Member
- Lambeth Group
- London Clay Formation

0 1  
KILOMETRES

**Revision Details**

By	Check	Date	Notes

Purpose of Issue: **FINAL**

Client: **Camden**

Project Title: **LONDON BOROUGH OF CAMDEN STRATEGIC FLOOD RISK ASSESSMENT**

Drawing Title: **British Geological Society Bedrock Geology**

Drawn	Checked	Approved	MT	Date
CB	JS			03/07/2014

URS Internal Project No: **47070547** Scale at A3: **1:40,000**

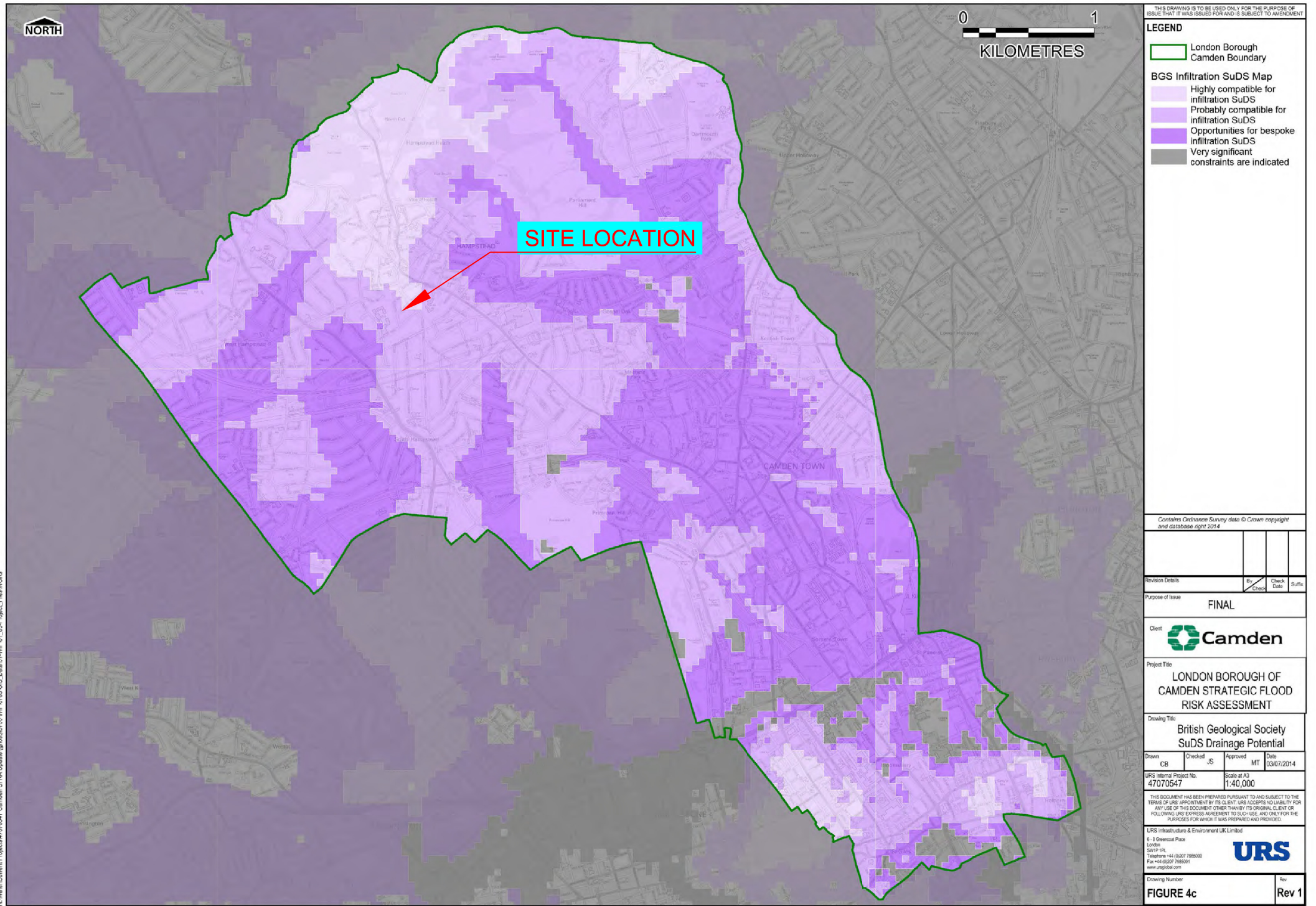
THIS DOCUMENT HAS BEEN PREPARED PURSUANT TO AND SUBJECT TO THE TERMS OF THE APPOINTMENT BY ITS CLIENT. URS ACCEPTS NO LIABILITY FOR ANY USE OF THIS DOCUMENT OTHER THAN BY ITS ORIGINAL CLIENT OR FOLLOWING URS EXPRESS AGREEMENT TO SUCH USE, AND ONLY FOR THE PURPOSES FOR WHICH IT WAS PREPARED AND PROVIDED.

URS Infrastructure & Environment UK Limited  
6 - 8 Grosvenor Place  
London  
SW1R 3HS  
Telephone +44 (0)20 7885 0000  
Fax +44 (0)20 7885 0001  
www.urscorp.com

**URS**

Drawing Number: **FIGURE4b** Rev: **Rev 1**





THIS DRAWING IS TO BE USED ONLY FOR THE PURPOSE OF ISSUE THAT IT WAS ISSUED FOR AND IS SUBJECT TO AMENDMENT

# LEGEND

- London Borough Camden Boundary
- BGS Infiltration SuDS Map**
- Highly compatible for infiltration SuDS
  - Probably compatible for infiltration SuDS
  - Opportunities for bespoke infiltration SuDS
  - Very significant constraints are indicated

Contains Ordnance Survey data © Crown copyright and database right 2014

Revision Details

By	Check	Date	Notes

Purpose of issue

FINAL

Client

**Camden**

Project Title

LONDON BOROUGH OF CAMDEN STRATEGIC FLOOD RISK ASSESSMENT

Drawing Title

British Geological Society SuDS Drainage Potential

Drawn	Checked	Approved	Date
CB	JS	MT	03/07/2014

URS Internal Project No. 47070547

Scale at A3 1:40,000

THIS DOCUMENT HAS BEEN PREPARED PURSUANT TO AND SUBJECT TO THE TERMS OF USE APPOINTMENT BY ITS CLIENT. URS ACCEPTS NO LIABILITY FOR ANY USE OF THIS DOCUMENT OTHER THAN BY ITS ORIGINAL CLIENT OR FOLLOWING URS EXPRESS AGREEMENT TO SUCH USE, AND ONLY FOR THE PURPOSES FOR WHICH IT WAS PREPARED AND PROVIDED.

URS Infrastructure & Environment UK Limited

6 - 8 Greenock Place  
London  
SE17 3JL  
Telephone +44 (0)20 7986000  
Fax +44 (0)20 7986001  
www.urscorp.com

**URS**

Drawing Number

FIGURE 4c

Rev

Rev 1