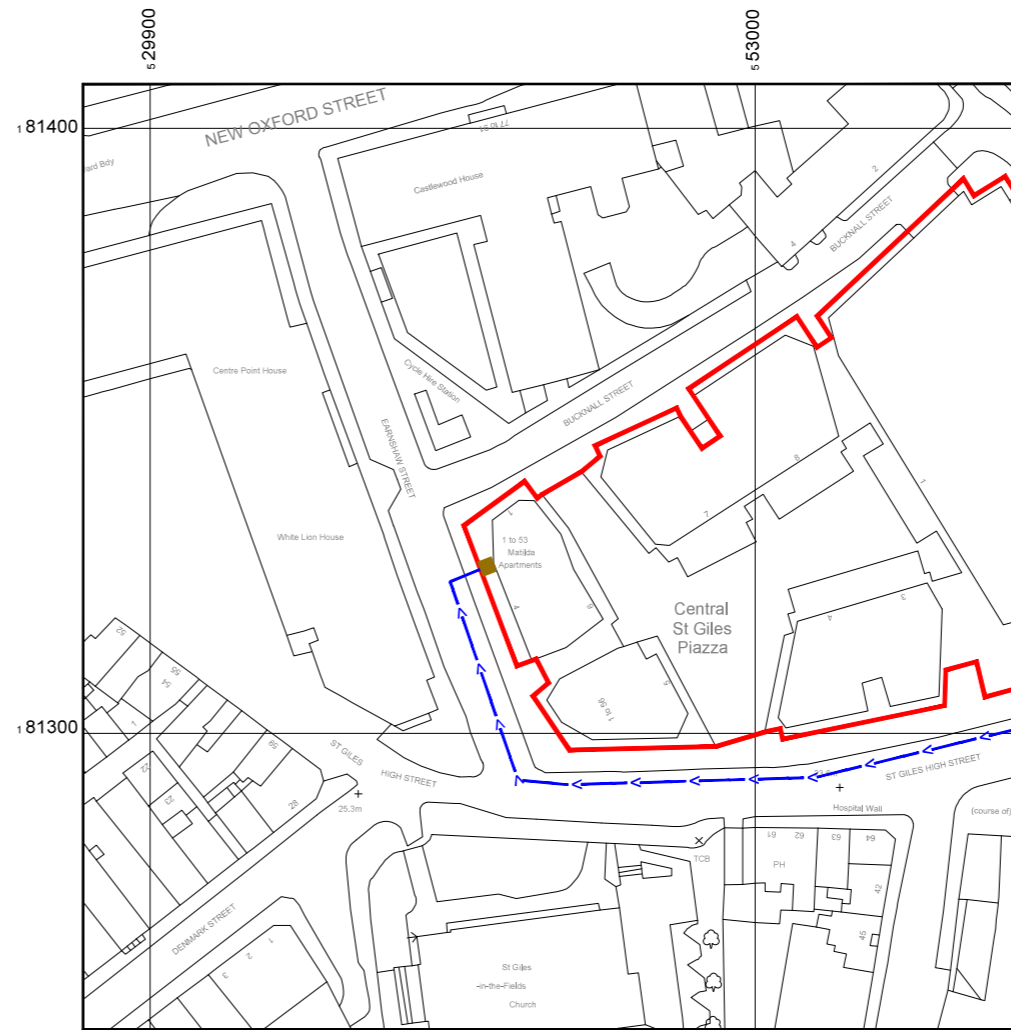


SITE LOCATION




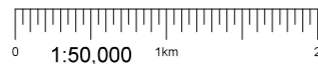
Reproduced by permission of Ordnance Survey on behalf of the Controller of Her Majesty's Stationery Office  
All rights reserved. © Crown Copyright licence no. 100035120



Reproduced by permission of Ordnance Survey on behalf of the Controller of Her Majesty's Stationery Office  
All rights reserved. © Crown Copyright licence no. 100035120

NGR E: 529963 N: 181325

SITE AREA PLAN



SITE PHOTOGRAPH

SITE LOCATION PLAN



GOOGLE MAPS QR CODE

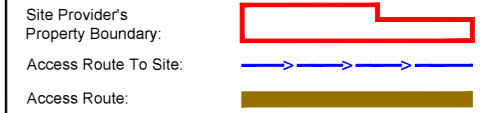
GOOGLE MAPS - [HTTPS://GOO.GL/MAPS/SPSKN6E9HSRB75HW7](https://goo.gl/maps/SPSKN6E9HSRB75HW7)

GOOGLE STREETVIEW - [HTTPS://GOO.GL/MAPS/U8STVDJA8RMYI3KZ8](https://goo.gl/maps/U8STVDJA8RMYI3KZ8)

NOTES:

1. ALL DIMENSIONS IN MM UNLESS OTHERWISE NOTED.

DIRECTIONS TO SITE: HEAD SOUTH ON M1, KEEP LEFT TO CONTINUE TOWARDS N CIRCULAR ROAD, TAKE THE A406 SLIP ROAD TO WOOD GREEN, MERGE ONTO N CIRCULAR ROAD, TAKE LEFT LANE TO A41 SLIP ROAD, AT THE ROUNDABOUT TAKE THE 3RD EXIT TOWARDS C. LONDON, SLIGHT LEFT ONTO HENDON WAY, CONTINUE ONTO AVENUE ROAD, TURN LEFT ONTO OUTER CIR, TURN LEFT ONTO GLOUCESTER GATE, TURN RIGHT ONTO ALBANY STREET, TURN RIGHT ONTO OSNABURGH STREET, TURN LEFT ONTO BOLSOVER STREET, TURN LEFT ONTO GREENWELL STREET, TURN RIGHT ONTO CLEVELAND STREET, CONTINUE ONTO UNIVERSITY STREET, TURN RIGHT ONTO GOWER STREET, TURN RIGHT ONTO HIGH HOLBORN, TURN RIGHT ONTO EARNSHAW STREET, TURN RIGHT ONTO BUCKNALL STREET



Master:	MBNL / EE / H3G	Project:	NTQ	Purpose of Issue:	GA	Issue:	C
Date:	20/10/2020	Revision / Upgrade Description:					
Drawn:	S.Lawrence	Drawing Revison - CTIL Proposal Removed					
Checked:	A.Bailey						
Approved:	L.Smallfield						
Master:	MBNL / EE / H3G	Project:	NTQ	Purpose of Issue:	GA	Issue:	B
Date:	29/09/2020	Revision / Upgrade Description:					
Drawn:	A. Bailey	GA Minor amend: Sector 1 changed from H3a to H4a solution and antenna height increased, Surrounding building heights updated and new RF Fixt raised.					
Checked:	T. Newman						
Approved:	L.Smallfield						
Master:	MBNL / EE / H3G	Project:	NTQ	Purpose of Issue:	GA	Issue:	A
Date:	24/07/2020	Revision / Upgrade Description:					
Drawn:	A. Bailey	First Issue - Site nomination dated: 26/11/2019					
Checked:	T. Newman						
Approved:	L.Smallfield						



Design Consultant & Principal Contractor:

WALDON TELECOM  
PHOENIX HOUSE  
PYRFORD ROAD  
WEST BYFLEET  
SURREY  
KT14 6RA

TEL : 01932 411011  
FAX : 01932 411012

Site Name:	MATILDA APARTMENTS	
Site ID:	1529154	
Address:	MATILDA APARTMENTS 1-53 EARNSHAW STREET LONDON WC2H 8AJ	
Title:	002 SITE LOCATION PLAN	
Project:	NTQ	
Purpose of Issue:	GENERAL ARRANGEMENT	
EE Cell ID:	MBNL Cell ID:	3UK Cell ID:
99309	CMN220	WC0104
Master Drawing No:		Issue:
1529154_CMN220_99309_WC0104_M003		C

100mm  
50mm  
10mm