

Site Details:

11, HIGHGATE WEST HILL,
LONDON, N6 6JR

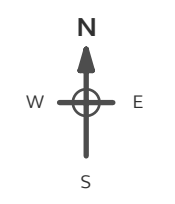
Client Ref: 11_Highgate_West_Hill_
Report Ref: GS-6973592
Grid Ref: 528155, 186475

Map Name: National Grid


Map date: 1979

Scale: 1:1,250

Printed at: 1:2,000



Surveyed N/A	Surveyed N/A
Revised N/A	Revised N/A
Edition N/A	Edition N/A
Copyright N/A	Copyright N/A
Levelled N/A	Levelled N/A

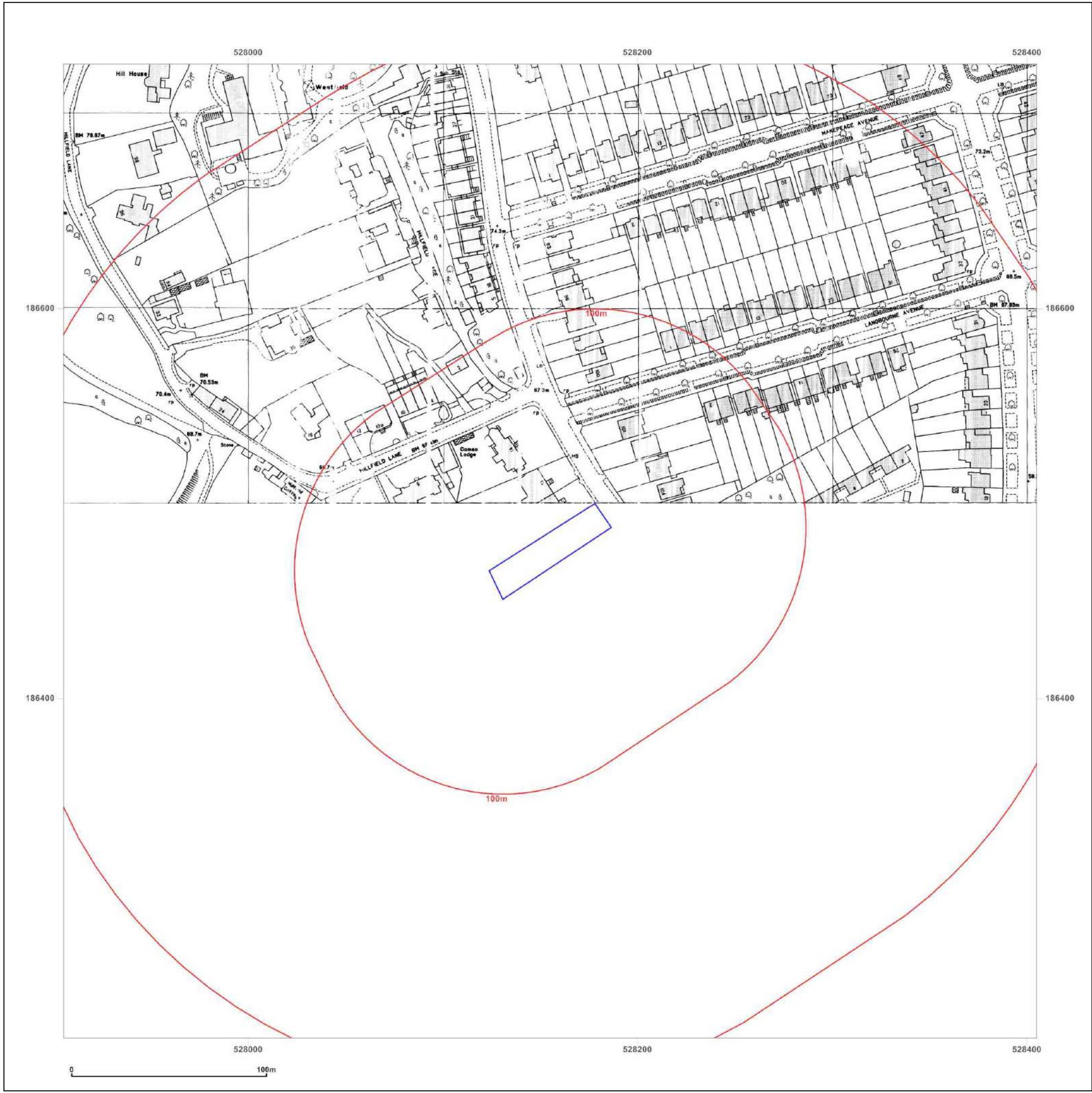


Produced by
Groundsure Insights
T: 08444 159000
E: info@groundsure.com
W: www.groundsure.com

© Crown copyright and database rights 2018 Ordnance Survey 100035207

Production date: 17 August 2020

Map legend available at:
www.groundsure.com/sites/default/files/groundsure_legend.pdf



Site Details:

11, HIGHGATE WEST HILL,
LONDON, N6 6JR

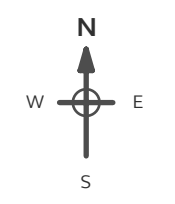
Client Ref: 11_Highgate_West_Hill_
Report Ref: GS-6973592
Grid Ref: 528155, 186475

Map Name: National Grid

Map date: 1991

Scale: 1:1,250

Printed at: 1:2,000



Surveved N/A Revised N/A Edition N/A Copyright 1991 Levelled N/A	Surveved N/A Revised N/A Edition N/A Copyright 1991 Levelled N/A
Surveved N/A Revised N/A Edition N/A Copyright 1991 Levelled N/A	Surveved N/A Revised N/A Edition N/A Copyright 1991 Levelled N/A

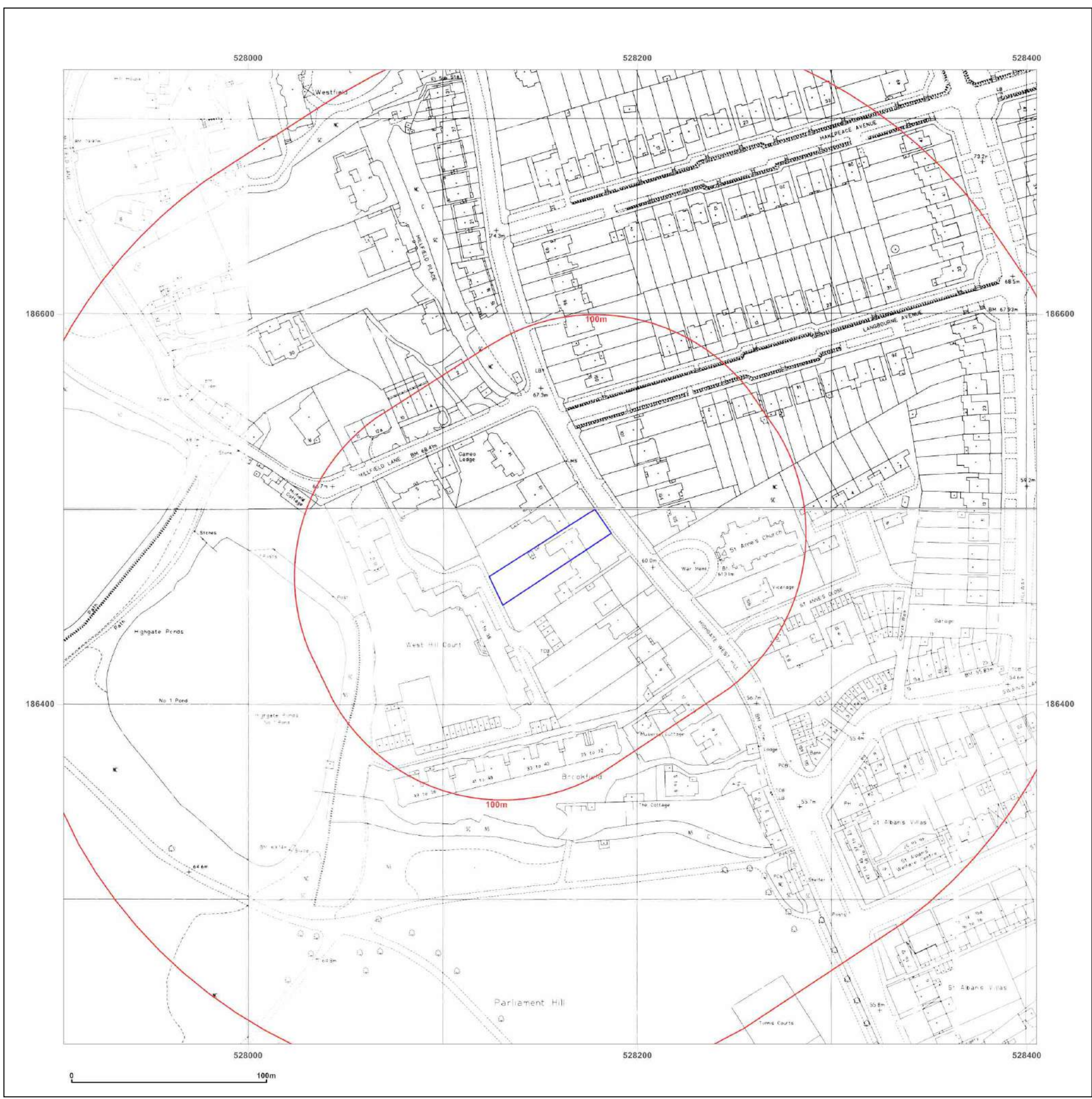


Produced by
Groundsure Insights
T: 08444 159000
E: info@groundsure.com
W: www.groundsure.com

© Crown copyright and database rights 2018 Ordnance Survey 100035207

Production date: 17 August 2020

Map legend available at:
www.groundsure.com/sites/default/files/groundsure_legend.pdf



Site Details:

11, HIGHGATE WEST HILL,
LONDON, N6 6JR

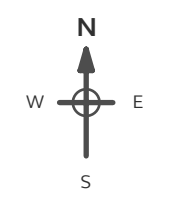
Client Ref: 11_Highgate_West_Hill_
Report Ref: GS-6973592
Grid Ref: 528155, 186475

Map Name: National Grid

Map date: 1991

Scale: 1:1,250

Printed at: 1:2,000



Surveyed 1991 Revised 1991 Edition N/A Copyright 1991 Levelled N/A	Surveyed 1991 Revised 1991 Edition N/A Copyright 1991 Levelled N/A
Surveyed 1991 Revised 1991 Edition N/A Copyright 1991 Levelled N/A	Surveyed 1991 Revised 1991 Edition N/A Copyright 1991 Levelled N/A

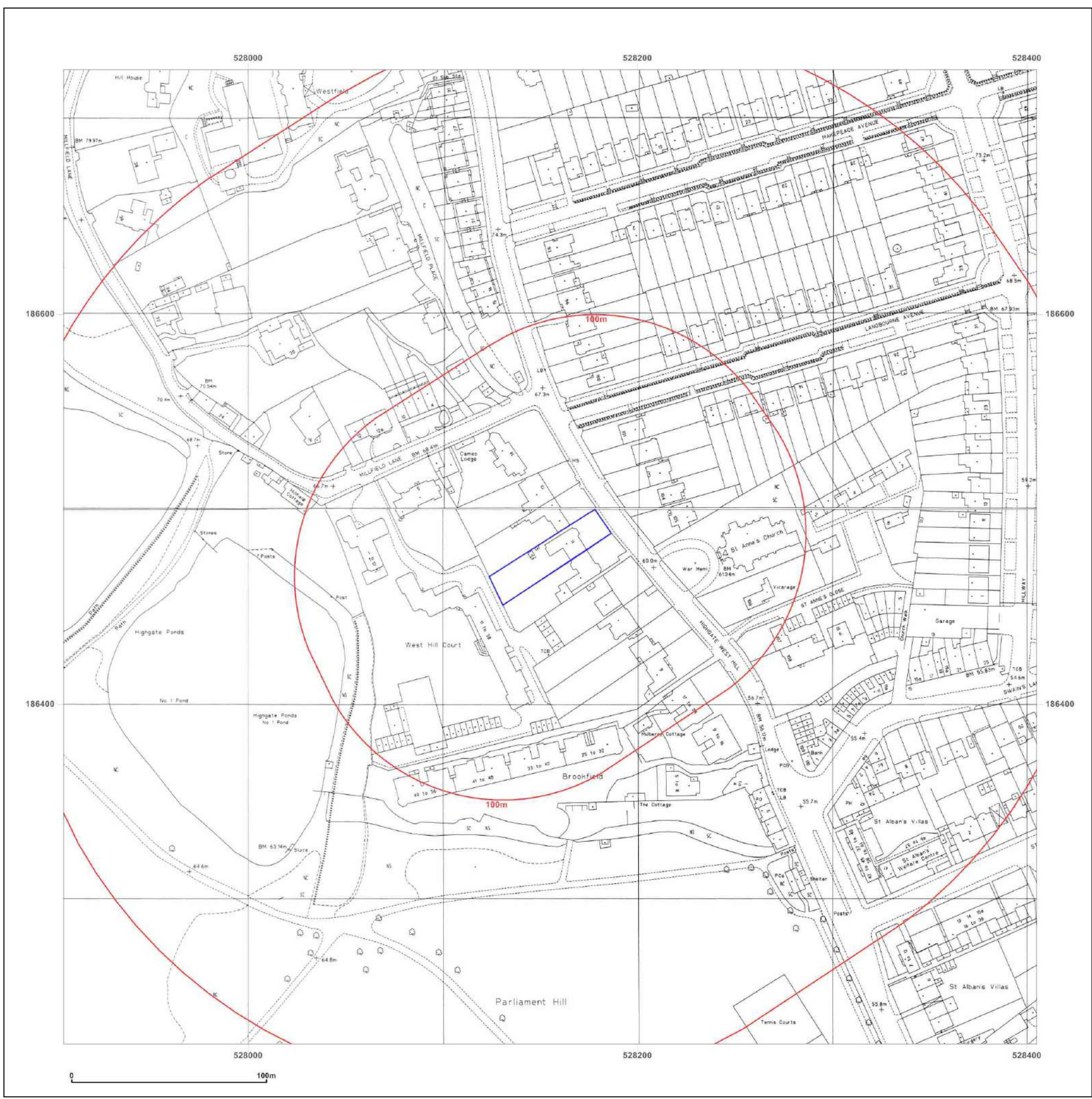


Produced by
Groundsure Insights
T: 08444 159000
E: info@groundsure.com
W: www.groundsure.com

© Crown copyright and database rights 2018 Ordnance Survey 100035207

Production date: 17 August 2020

Map legend available at:
www.groundsure.com/sites/default/files/groundsure_legend.pdf



Site Details:

11, HIGHGATE WEST HILL,
LONDON, N6 6JR

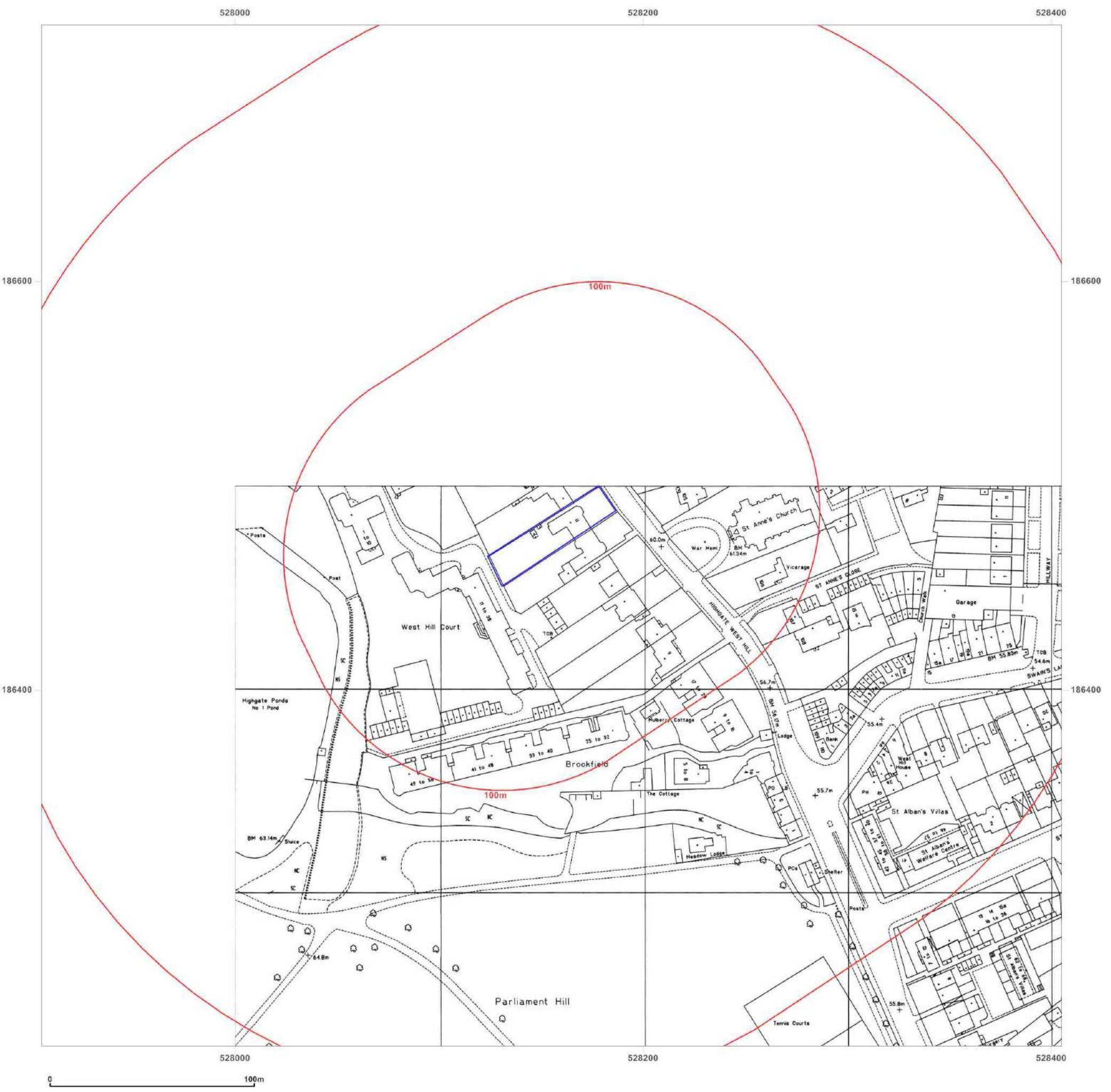
Client Ref: 11_Highgate_West_Hill_
Report Ref: GS-6973592
Grid Ref: 528155, 186475

Map Name: National Grid

Map date: 1991

Scale: 1:1,250

Printed at: 1:2,000



Surveyed 1991
Revised 1991
Edition N/A
Copyright 1991
Levelled N/A



Produced by
Groundsure Insights
T: 08444 159000
E: info@groundsure.com
W: www.groundsure.com

© Crown copyright and database rights 2018 Ordnance Survey 100035207

Production date: 17 August 2020

Map legend available at:
www.groundsure.com/sites/default/files/groundsure_legend.pdf

Site Details:

11, HIGHGATE WEST HILL,
LONDON, N6 6JR


Client Ref: 11_Highgate_West_Hill_
Report Ref: GS-6973592
Grid Ref: 528155, 186475

Map Name: National Grid

Map date: 1992

Scale: 1:1,250

Printed at: 1:2,000

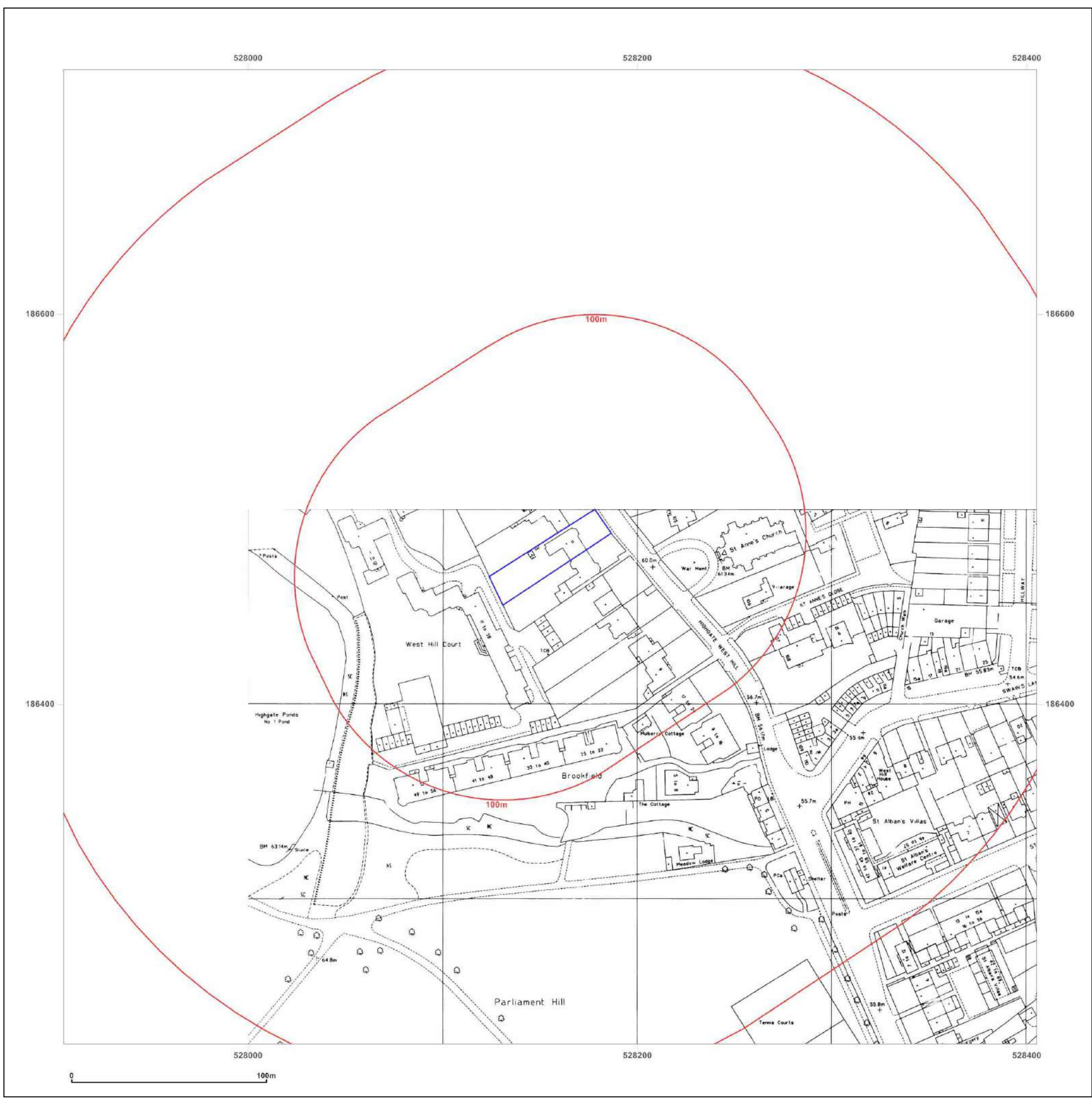


Produced by
Groundsure Insights
T: 08444 159000
E: info@groundsure.com
W: www.groundsure.com

© Crown copyright and database rights 2018 Ordnance Survey 100035207

Production date: 17 August 2020

Map legend available at:
www.groundsure.com/sites/default/files/groundsure_legend.pdf



Site Details:

11, HIGHGATE WEST HILL,
LONDON, N6 6JR


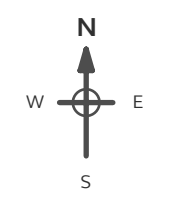
Client Ref: 11_Highgate_West_Hill_
Report Ref: GS-6973592
Grid Ref: 528155, 186475

Map Name: LandLine

Map date: 2003

Scale: 1:1,250

Printed at: 1:1,250



Produced by
Groundsure Insights
T: 08444 159000
E: info@groundsure.com
W: www.groundsure.com

© Crown copyright and database rights 2018 Ordnance Survey 100035207

Production date: 17 August 2020

Map legend available at:
www.groundsure.com/sites/default/files/groundsure_legend.pdf



Site Details:

11, HIGHGATE WEST HILL,
LONDON, N6 6JR

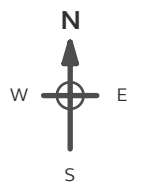
Client Ref: 11_Highgate_West_Hill_
Report Ref: GS-6973592
Grid Ref: 528155, 186475

Map Name: County Series

Map date: 1873-1874

Scale: 1:10,560

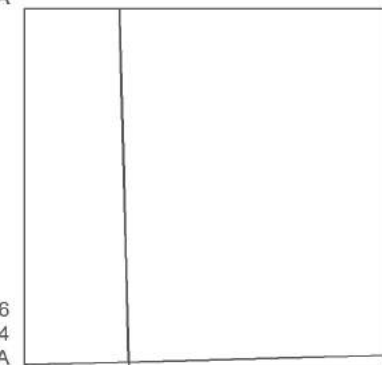
Printed at: 1:10,560



Surveyed 1865
Revised N/A
Edition 1873
Copyright N/A
Levelled N/A

Surveyed 1869
Revised 1869
Edition 1873
Copyright N/A
Levelled N/A

Surveyed 1866
Revised 1874
Edition N/A
Copyright N/A
Levelled N/A



Produced by
Groundsure Insights
T: 08444 159000
E: info@groundsure.com
W: www.groundsure.com

© Crown copyright and database rights 2018 Ordnance Survey 100035207

Production date: 17 August 2020

Map legend available at:
www.groundsure.com/sites/default/files/groundsure_legend.pdf



Site Details:

11, HIGHGATE WEST HILL,
LONDON, N6 6JR

Client Ref: 11_Highgate_West_Hill_
Report Ref: GS-6973592
Grid Ref: 528155, 186475

Map Name: County Series

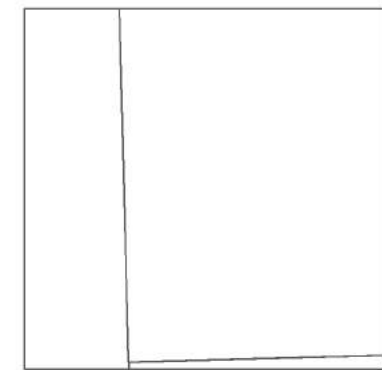
Map date: 1879-1882

Scale: 1:10,560

Printed at: 1:10,560



Surveyed 1879
Revised 1879
Edition N/A
Copyright N/A
Levelled N/A



Surveyed 1873
Revised 1873
Edition 1882
Copyright N/A
Levelled N/A

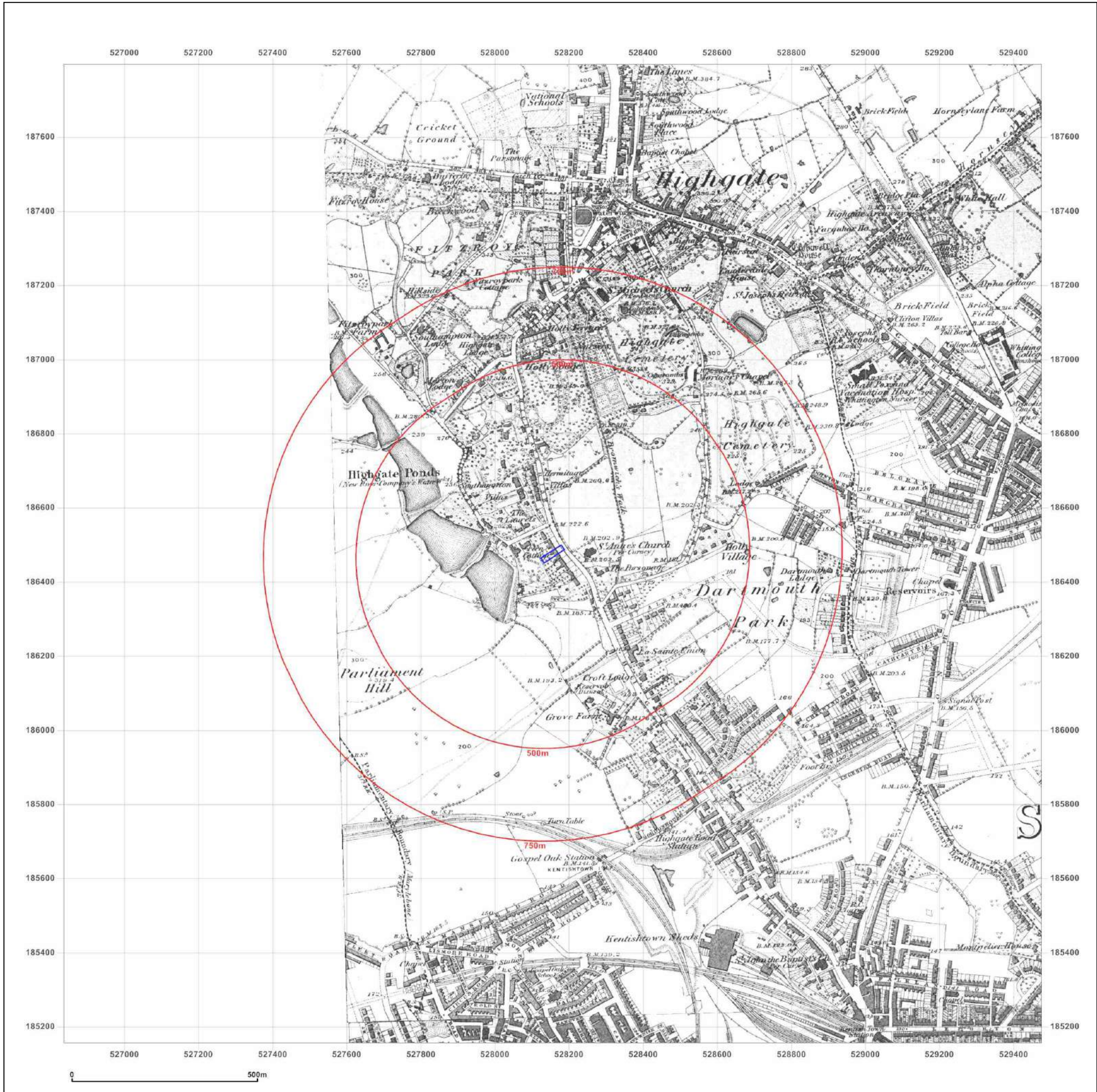


Produced by
Groundsure Insights
T: 08444 159000
E: info@groundsure.com
W: www.groundsure.com

© Crown copyright and database rights 2018 Ordnance Survey 100035207

Production date: 17 August 2020

Map legend available at:
www.groundsure.com/sites/default/files/groundsure_legend.pdf



Site Details:

11, HIGHGATE WEST HILL,
LONDON, N6 6JR

Client Ref: 11_Highgate_West_Hill_
Report Ref: GS-6973592
Grid Ref: 528155, 186475

Map Name: County Series

Map date: 1894

Scale: 1:10,560

Printed at: 1:10,560



Surveyed 1894
Revised 1894
Edition N/A
Copyright N/A
Levelled N/A

Surveyed 1894
Revised 1894
Edition N/A
Copyright N/A
Levelled N/A

Surveyed 1894
Revised 1894
Edition N/A
Copyright N/A
Levelled N/A

Surveyed 1894
Revised 1894
Edition N/A
Copyright N/A
Levelled N/A



Produced by
Groundsure Insights
T: 08444 159000
E: info@groundsure.com
W: www.groundsure.com

© Crown copyright and database rights 2018 Ordnance Survey 100035207

Production date: 17 August 2020

Map legend available at:
www.groundsure.com/sites/default/files/groundsure_legend.pdf



Site Details:

11, HIGHGATE WEST HILL,
LONDON, N6 6JR

Client Ref: 11_Highgate_West_Hill_
Report Ref: GS-6973592
Grid Ref: 528155, 186475

Map Name: County Series

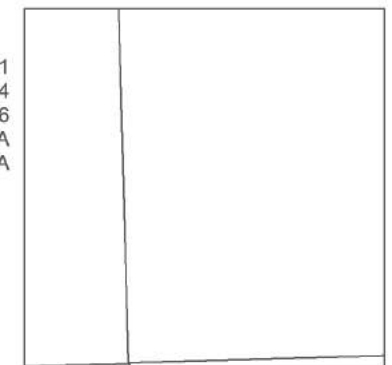
Map date: 1896

Scale: 1:10,560

Printed at: 1:10,560



Surveyed 1891
Revised 1894
Edition 1896
Copyright N/A
Levelled N/A



Surveyed 1871
Revised 1894
Edition 1896
Copyright N/A
Levelled N/A

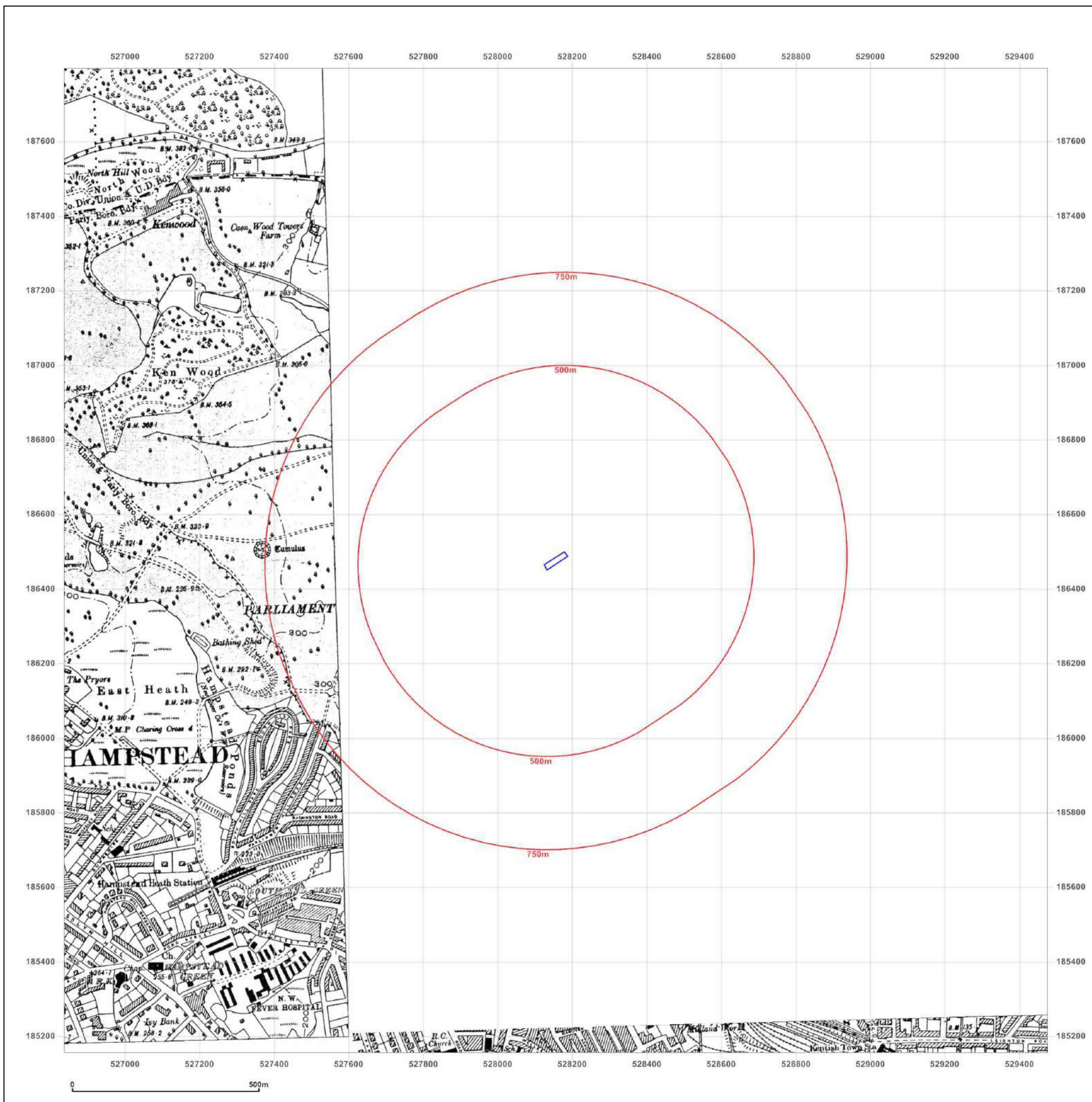


Produced by
Groundsure Insights
T: 08444 159000
E: info@groundsure.com
W: www.groundsure.com

© Crown copyright and database rights 2018 Ordnance Survey 100035207

Production date: 17 August 2020

Map legend available at:
www.groundsure.com/sites/default/files/groundsure_legend.pdf



Site Details:

11, HIGHGATE WEST HILL,
LONDON, N6 6JR

Client Ref: 11_Highgate_West_Hill_
Report Ref: GS-6973592
Grid Ref: 528155, 186475

Map Name: County Series

Map date: 1938

Scale: 1:10,560

Printed at: 1:10,560



Surveyed 1869
Revised 1938
Edition N/A
Copyright N/A
Levelled N/A

Surveyed 1865
Revised 1938
Edition N/A
Copyright N/A
Levelled 1913

Surveyed 1872
Revised 1938
Edition N/A
Copyright N/A
Levelled N/A



Produced by
Groundsure Insights
T: 08444 159000
E: info@groundsure.com
W: www.groundsure.com

© Crown copyright and database rights 2018 Ordnance Survey 100035207

Production date: 17 August 2020

Map legend available at:
www.groundsure.com/sites/default/files/groundsure_legend.pdf

