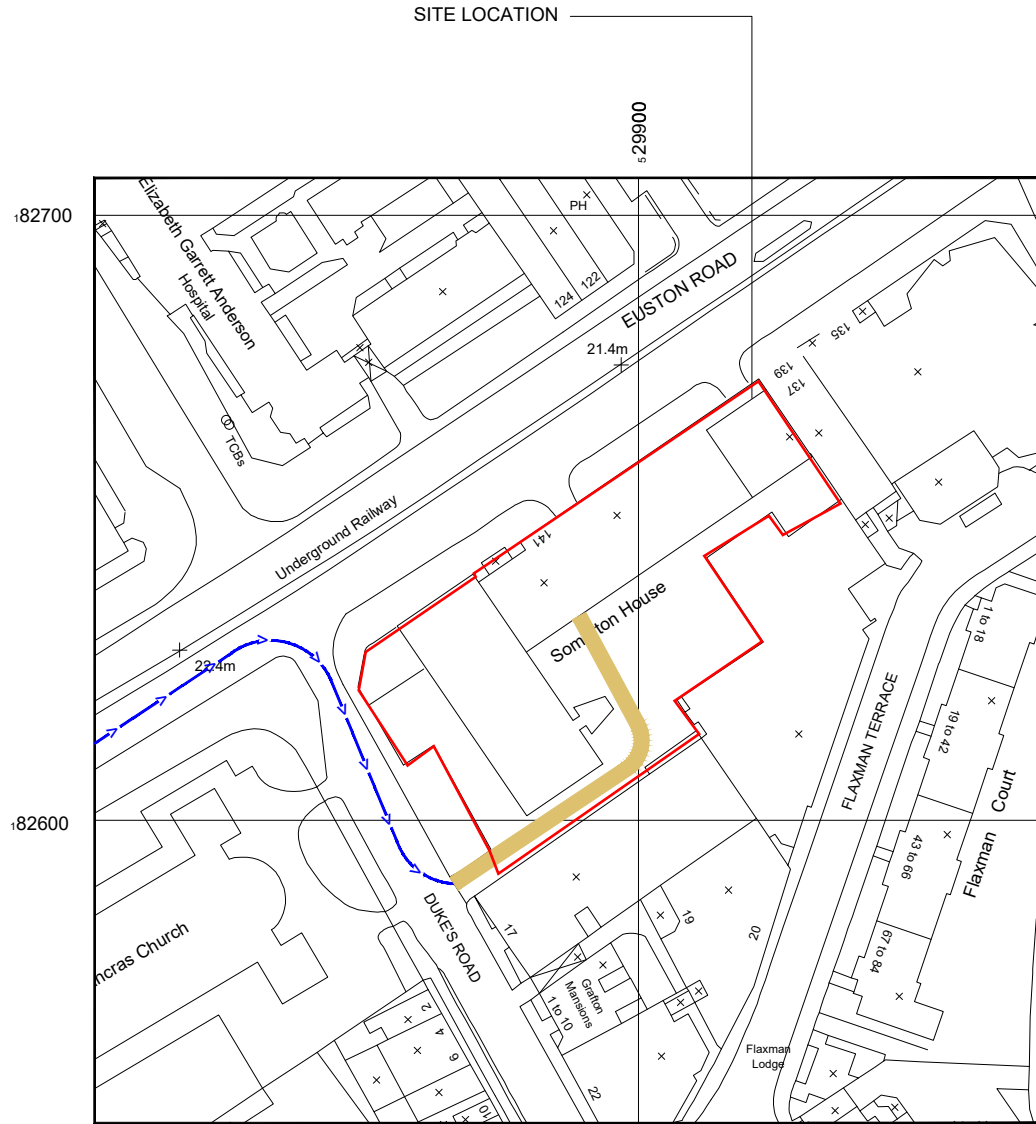



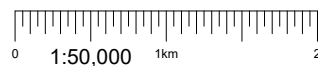
Reproduced by permission of Ordnance Survey on behalf of the Controller of Her Majesty's Stationery Office
All rights reserved. © Crown Copyright licence no. 100036358



Reproduced by permission of Ordnance Survey on behalf of the Controller of Her Majesty's Stationery Office
All rights reserved. © Crown Copyright licence no. 100036358

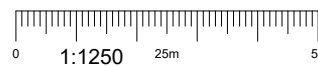
100mm
50mm
10mm

SITE AREA PLAN



SITE PHOTOGRAPH

SITE LOCATION PLAN



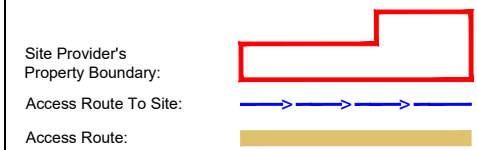
GOOGLE MAPS QR CODE

GOOGLE MAPS -

<https://www.google.com/maps/@51.5276949,-0.1311655,17z>

NOTES:

- ALL DIMENSIONS IN MM UNLESS OTHERWISE NOTED.
- DIRECTIONS TO SITE: FROM M25 JCT 16 ONTO A40 HEADING EASTBOUND TO CENTRAL LON. KEEP TO A40 UNTIL EUSTON STATION 2ND RIGHT INTO DUKE S RD & EUSTON TRAVEL INN, ACCESS IS VIA MAIN ENTRANCE RECEPTION FROM DUKE S RD



Master	MBNL / EE / H3G	Project	Purpose of Issue	Issue
M007	MBNL	ATAP	Detailed Design	D3
Date: 09/12/10 Revision / Upgrade Description: Elevation added and RRU locations revised				
Drawn: J. Eatock				
Checked: T.Monk				
Approved: S.D.Gilroy				
M006	MBNL	ATAP	Detailed Design	D2
Date: 17/08/20 Revision / Upgrade Description: Site Safety Features Added				
Drawn: S.Meek				
Checked: T.Monk				
Approved: S.D.Gilroy				
M005	MBNL	ATAP	Detailed Design	D1
Date: 03/07/20 Revision / Upgrade Description: Detailed Design				
Drawn: S.Meek				
Checked: T.Monk				
Approved: S.D.Gilroy				
M004	MBNL	ATAP	Planning	D
Date: 30/04/20 Revision / Upgrade Description: Roofpod Deployed				
Drawn: S.Meek				
Checked: T.Monk				
Approved: S.D.Gilroy				
M003	MBNL	ATAP	Planning	C
Date: 13/03/20 Revision / Upgrade Description: Site Re-Designed				
Drawn: S.Meek				
Checked: T.Monk				
Approved: S.D.Gilroy				



Hatfield Business Park
Hatfield
Hertfordshire
AL10 9BW
Tel: 01707 315000
Fax: 01707 319001



Mobile Broadband Network Limited
Sixth Floor, Thames Tower, Station Road, Reading, RG1 1LX

Design Consultant:

Principal Contractor:



Site Name:	EUSTON PREMIER INN				
Site ID:	918517				
Address:	141 EUSTON ROAD REGENTS PARK CAMDEN LONDON WC1H 9AA				
Title:	002 SITE LOCATION PLAN				
Project:	T&A STRATEGIC				
Purpose of Issue:	DETAILED DESIGN				
EE Cell ID:	50060	MBNL Cell ID:	CMN003	3UK Cell ID:	NW0126
Master Drawing No:	918517_CMN003_50060_NW0126_M007			Issue:	D3