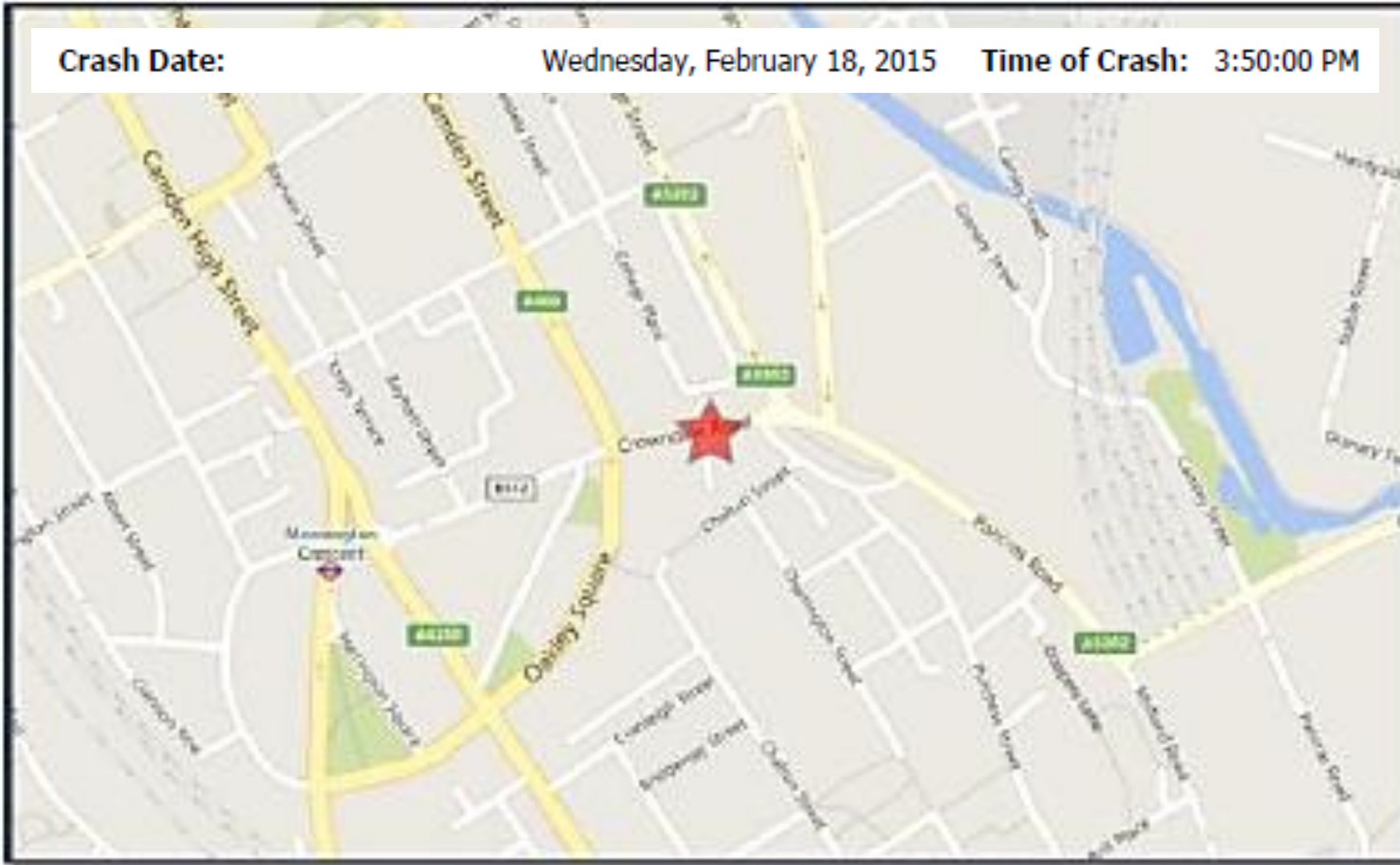


Transport Statement. Godwin & Crowndale Estate, Chalton Road, Somers Town, Camden

Crash Date:

Wednesday, February 18, 2015

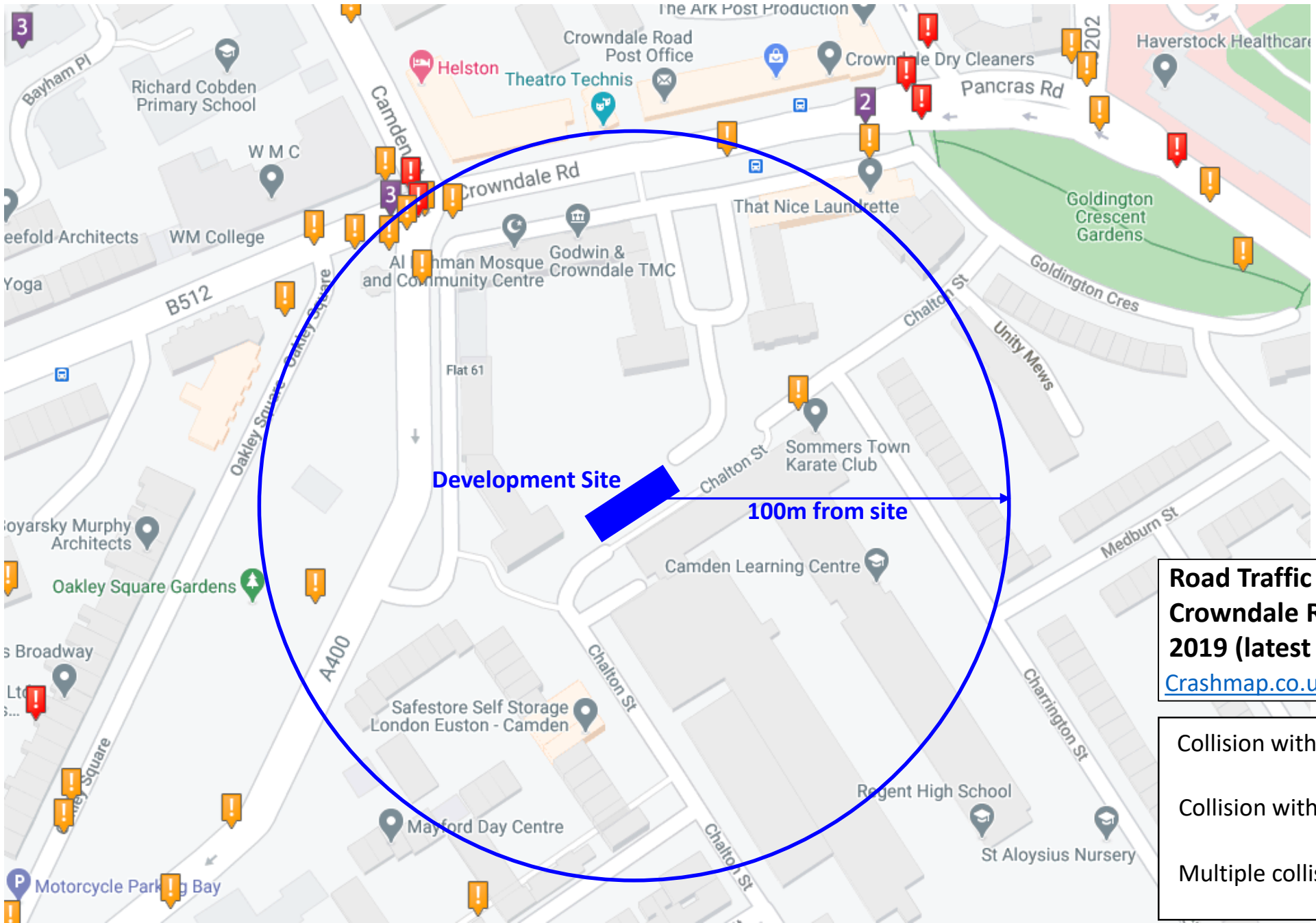
Time of Crash: 3:50:00 PM



The Assessment says.....

2.34 Reference has been made to the www.crashmap.co.uk website to obtain the latest 60 months of collision data for roads within 100m of the site. There was only one collision recorded at the Crowndale Court / Crowndale Road junction.....

2.35 It is therefore considered that the local highway network had a good personal injury collision (PIC) record and that the proposed developmentis not expected to give rise to any unacceptable road safety issues within the area studied.



The crashmap site says.....

In the last 5 years there were 8 traffic collisions causing casualties within 100m of the development site.




On Crowndale Road, between Camden Street and St Pancras Way there were 20 collisions causing casualties.

Road Traffic Collisions. Crowndale Rd (section) 2015-2019 (latest years available).
Crashmap.co.uk

Collision with slight casualty	
Collision with serious casualty	
Multiple collisions	

Godwin & Crowndale ball court development.

Walk distance to alternative play sites.

Within 500m walk distance of development.	
Within 500m from site (as crow flies)	
Over 500m from site (as crow flies)	
Site no longer exists (Site 2a yet to be demolished)	