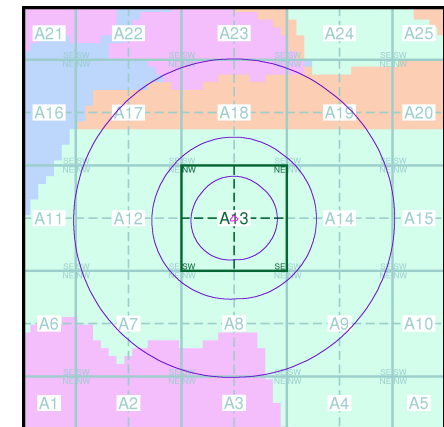


- General**
- Specified Site
 - Specified Buffer(s)
 - Bearing Reference Point

- Risk of Flooding from Surface Water**
- High - 30 Year Return
 - Medium - 100 Year Return
 - Low - 1000 Year Return

- Suitability**
- See the suitability map below
- National to county
 - County to town
 - Town to street
 - Street to parcels of land
 - Property

EA/NRW Suitability Map - Slice A



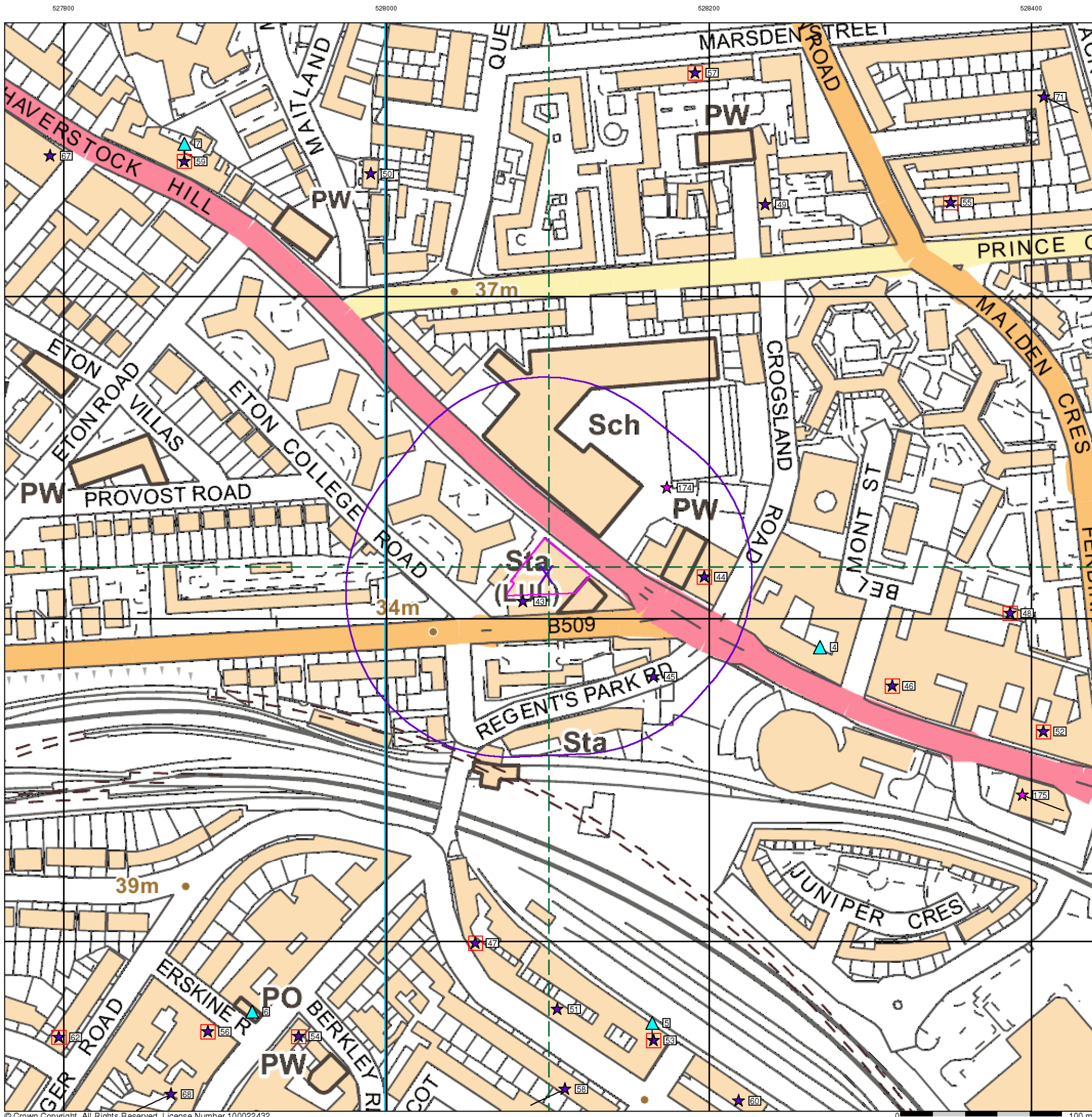
Order Details

Order Number: 74513917_1_1
Customer Ref: J15316
National Grid Reference: 528100, 184430
Slice: A
Site Area (Ha): 0.11
Search Buffer (m): 1000

Site Details

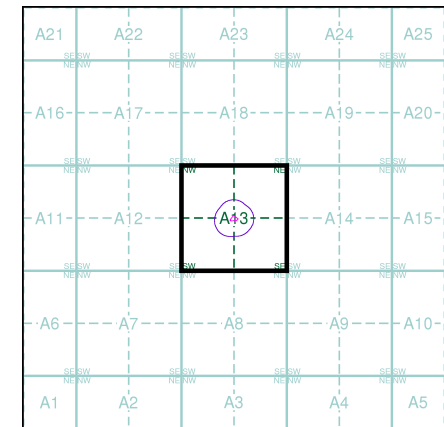
5-17 Haverstock Hill, LONDON, NW3 2BP





- General**
- Specified Site
 - Specified Buffer(s)
 - Bearing Reference Point
 - Map ID
 - Several of Type at Location
- Agency and Hydrological**
- Contaminated Land Register Entry or Notice (Location)
 - Contaminated Land Register Entry or Notice
 - Discharge Consent
 - Enforcement or Prohibition Notice
 - Integrated Pollution Control
 - Integrated Pollution Prevention Control
 - Local Authority Integrated Pollution Prevention and Control
 - Local Authority Pollution Prevention and Control
 - Local Authority Pollution Prevention and Control Enforcement
 - Pollution Incident to Controlled Waters
 - Prosecution Relating to Authorised Processes
 - Prosecution Relating to Controlled Waters
 - Registered Radioactive Substance
 - River Network or Water Feature
 - River Quality Sampling Point
 - Substantiated Pollution Incident Register
 - Water Abstraction
 - Water Industry Act Referral
- Waste**
- BGS Recorded Landfill Site (Location)
 - BGS Recorded Landfill Site
 - EA Historic Landfill (Buffered Point)
 - EA Historic Landfill (Polygon)
 - Integrated Pollution Control Registered Waste Site
 - Licensed Waste Management Facility (Landfill Boundary)
 - Licensed Waste Management Facility (Location)
 - Local Authority Recorded Landfill Site (Location)
 - Local Authority Recorded Landfill Site
 - Registered Landfill Site
 - Registered Landfill Site (Location)
 - Registered Landfill Site (Point Buffered to 100m)
 - Registered Landfill Site (Point Buffered to 250m)
 - Registered Waste Transfer Site (Location)
 - Registered Waste Transfer Site
 - Registered Waste Treatment or Disposal Site (Location)
 - Registered Waste Treatment or Disposal Site
- Hazardous Substances**
- COMAH Site
 - Explosive Site
 - NIHHS Site
 - Planning Hazardous Substance Consent
 - Planning Hazardous Substance Enforcement
- Geological**
- BGS Recorded Mineral Site
- Industrial Land Use**
- Contemporary Trade Directory Entry
 - Fuel Station Entry

Site Sensitivity Map - Segment A13



Order Details

Order Number: 74513917_1_1
 Customer Ref: J15316
 National Grid Reference: 528100, 184430
 Slice: A
 Site Area (Ha): 0.11

Site Details

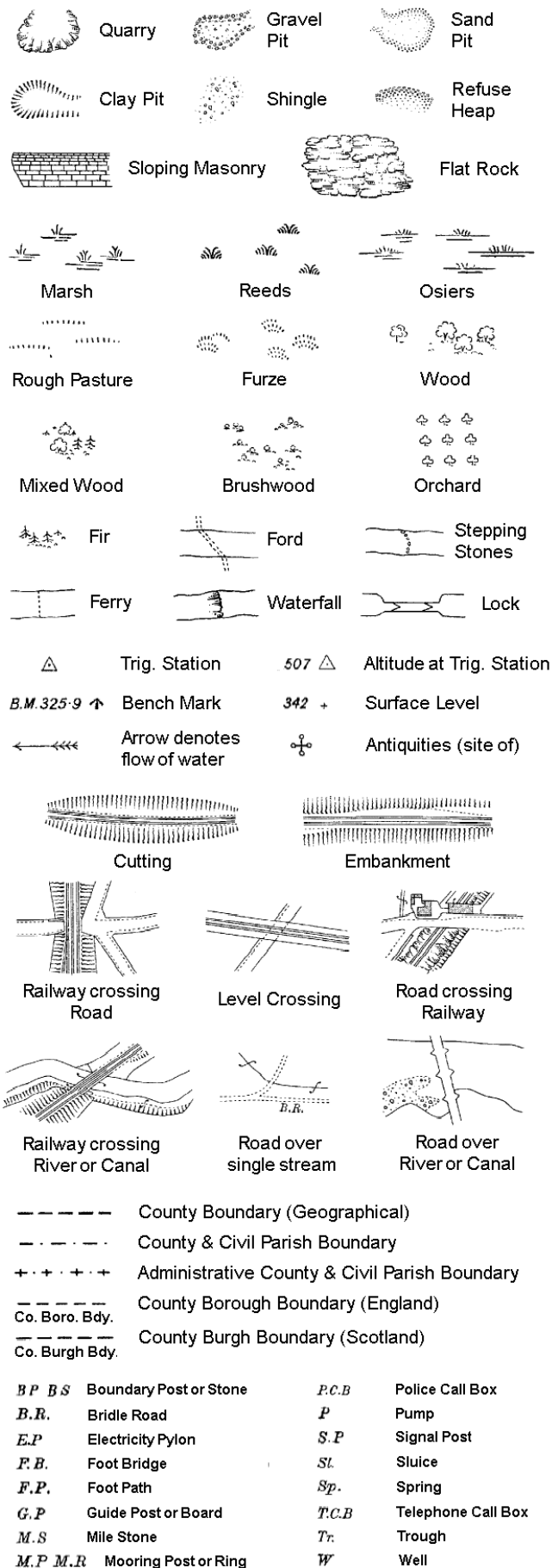
5-17 Haverstock Hill, LONDON, NW3 2BP

Landmark
 Information Group

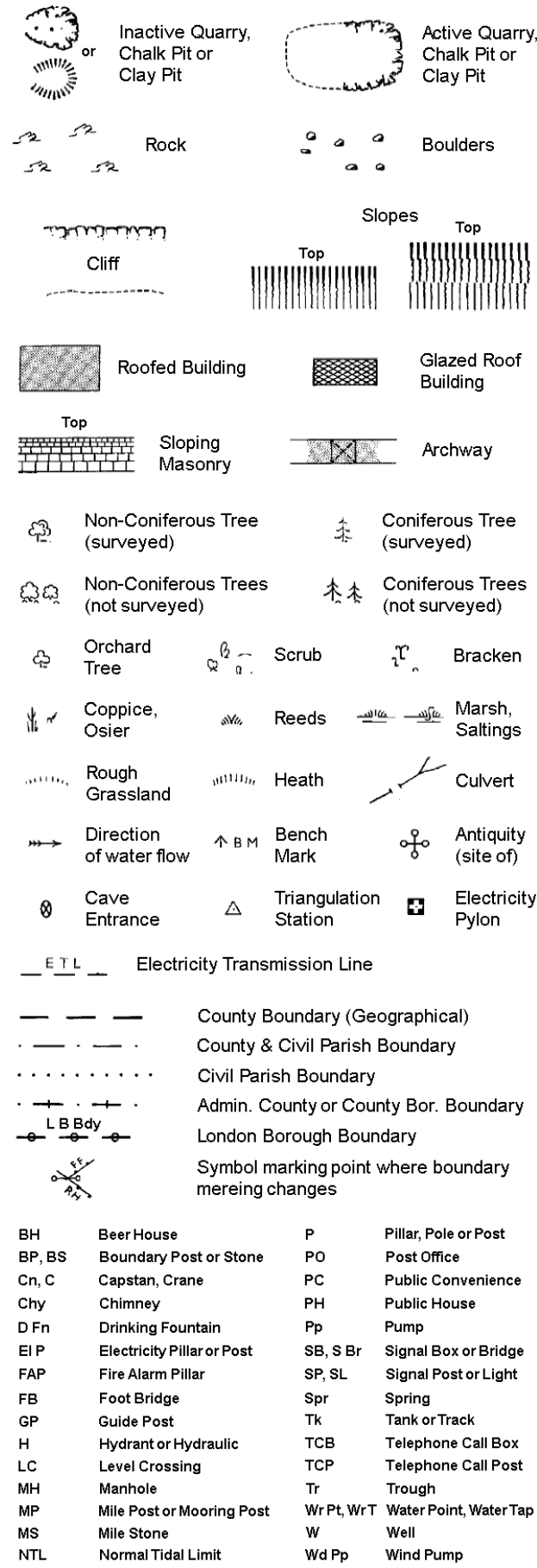
Tel: 0844 844 9952
 Fax: 0844 844 9951
 Web: www.envirocheck.co.uk

Historical Mapping Legends

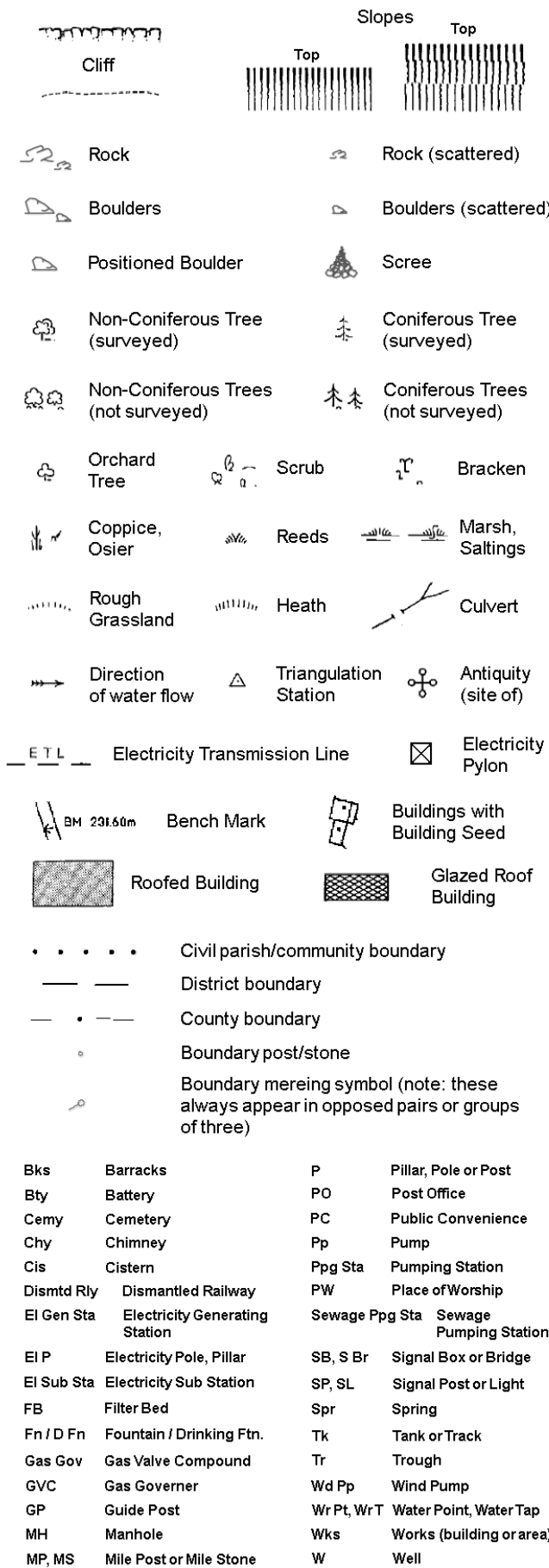
Ordnance Survey County Series and Ordnance Survey Plan 1:2,500



Ordnance Survey Plan, Additional SIMs and Supply of Unpublished Survey Information 1:2,500 and 1:1,250



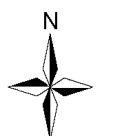
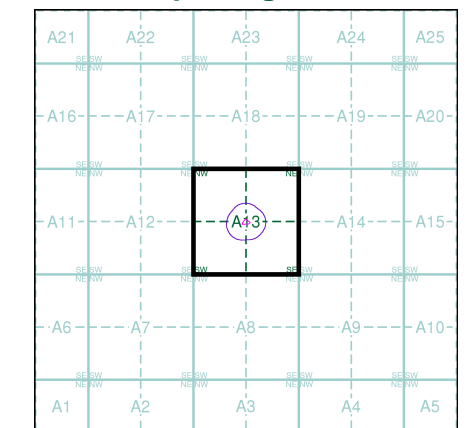
Large-Scale National Grid Data 1:2,500 and 1:1,250



Historical Mapping & Photography included:

Mapping Type	Scale	Date	Pg
London	1:2,500	1875	2
London	1:2,500	1896	3
London	1:2,500	1916	4
Historical Aerial Photography	1:1,250	1946	5
Ordnance Survey Plan	1:1,250	1954	6
Ordnance Survey Plan	1:2,500	1954 - 1955	7
Additional SIMs	1:2,500	1955	8
Ordnance Survey Plan	1:1,250	1963 - 1966	9
Ordnance Survey Plan	1:2,500	1970	10
Ordnance Survey Plan	1:1,250	1972 - 1975	11
Supply of Unpublished Survey Information	1:1,250	1973 - 1974	12
Additional SIMs	1:1,250	1982 - 1983	13
Additional SIMs	1:1,250	1987	14
Large-Scale National Grid Data	1:1,250	1991	15
Large-Scale National Grid Data	1:1,250	1991 - 1994	16
Large-Scale National Grid Data	1:1,250	1994 - 1995	17
Large-Scale National Grid Data	1:1,250	1995	18
Large-Scale National Grid Data	1:1,250	1996	19

Historical Map - Segment A13



Order Details

Order Number: 74513917_1_1
 Customer Ref: J15316
 National Grid Reference: 528100, 184430
 Slice: A
 Site Area (Ha): 0.11
 Search Buffer (m): 100

Site Details

5-17 Haverstock Hill, LONDON, NW3 2BP



Tel: 0844 844 9952
 Fax: 0844 844 9951
 Web: www.envirocheck.co.uk

Historical Mapping Legends

Ordnance Survey County Series 1:10,560

	Gravel Pit		Sand Pit		Other Pits
	Quarry		Shingle		Orchard
	Osiers		Reeds		Marsh
	Mixed Wood		Deciduous		Brushwood
	Fir		Furze		Rough Pasture
	Arrow denotes flow of water		Trigonometrical Station		
	Site of Antiquities		Bench Mark		
	Pump, Guide Post, Signal Post		Well, Spring, Boundary Post		
	Surface Level				
	Sketched Contour		Instrumental Contour		
	Main Roads		Minor Roads		
	Sunken Road		Raised Road		
	Road over Railway		Railway over River		
	Railway over Road		Level Crossing		
	Road over River or Canal		Road over Stream		
	County Boundary (Geographical)				
	County & Civil Parish Boundary				
	Administrative County & Civil Parish Boundary				
	County Borough Boundary (England)				
	County Burgh Boundary (Scotland)				
	Rural District Boundary				
	Civil Parish Boundary				

Ordnance Survey Plan 1:10,000

	Chalk Pit, Clay Pit or Quarry		Gravel Pit
	Sand Pit		Disused Pit or Quarry
	Refuse or Slag Heap		Lake, Loch or Pond
	Dunes		Boulders
	Coniferous Trees		Non-Coniferous Trees
	Orchard		Scrub
	Bracken		Heath
	Marsh		Reeds
	Building		Glasshouse
	Sloping Masonry		Pylon
	Electricity Transmission Line		Pole
	Cutting		Embankment
	Road Under		Road Over
	Level Crossing		Foot Bridge
	Standard Gauge Multiple Track		Standard Gauge Single Track
	Siding, Tramway or Mineral Line		Narrow Gauge
	Geographical County		
	Administrative County, County Borough or County of City		
	Municipal Borough, Urban or Rural District, Burgh or District Council		
	Borough, Burgh or County Constituency		
	Civil Parish		
	Boundary Post or Stone		Police Station
	Church		Post Office
	Club House		Public Convenience
	Fire Engine Station		Public House
	Foot Bridge		Signal Box
	Fountain		Spring
	Guide Post		Telephone Call Box
	Mile Post		Telephone Call Post
	Mile Stone		Well

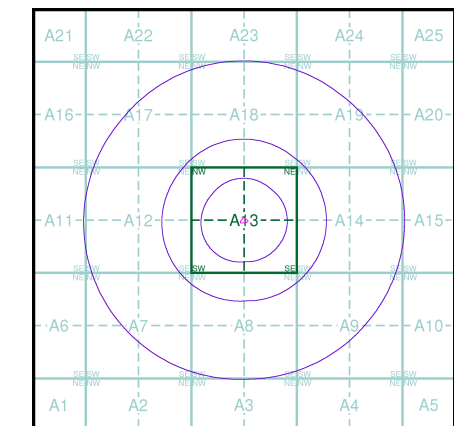
1:10,000 Raster Mapping

	Gravel Pit		Refuse tip or slag heap
	Rock		Rock (scattered)
	Boulders		Boulders (scattered)
	Shingle		Mud
	Sand		Sand Pit
	Slopes		Top of cliff
	General detail		Underground detail
	Overhead detail		Narrow gauge railway
	Multi-track railway		Single track railway
	County boundary (England only)		Civil, parish or community boundary
	District, Unitary, Metropolitan, London Borough boundary		Constituency boundary
	Area of wooded vegetation		Non-coniferous trees
	Non-coniferous trees (scattered)		Coniferous trees
	Coniferous trees (scattered)		Positioned tree
	Orchard		Coppice or Osiers
	Rough Grassland		Heath
	Scrub		Marsh, Salt Marsh or Reeds
	Water feature		Flow arrows
	Mean high water (springs)		Mean low water (springs)
	Telephone line (where shown)		Electricity transmission line (with poles)
	Bench mark (where shown)		Triangulation station
	Point feature (e.g. Guide Post or Mile Stone)		Pylon, flare stack or lighting tower
	Site of (antiquity)		Glasshouse
	General Building		Important Building

Historical Mapping & Photography included:

Mapping Type	Scale	Date	Pg
Middlesex	1:10,560	1873 - 1882	3
Middlesex	1:10,560	1879	4
London	1:10,560	1896	5
Essex	1:10,560	1920	6
London	1:10,560	1920	7
Essex	1:10,560	1938	8
London	1:10,560	1938	9
Historical Aerial Photography	1:10,560	1950	10
Ordnance Survey Plan	1:10,000	1951	11
Ordnance Survey Plan	1:10,000	1957 - 1958	12
Ordnance Survey Plan	1:10,000	1968	13
Ordnance Survey Plan	1:10,000	1974 - 1976	14
London	1:25,000	1985	15
Ordnance Survey Plan	1:10,000	1991 - 1996	16
10K Raster Mapping	1:10,000	2006	17
VectorMap Local	1:10,000	2015	18

Historical Map - Slice A



Order Details

Order Number: 74513917_1_1
 Customer Ref: J15316
 National Grid Reference: 528100, 184430
 Slice: A
 Site Area (Ha): 0.11
 Search Buffer (m): 1000

Site Details

5-17 Haverstock Hill, LONDON, NW3 2BP




London

Published 1875

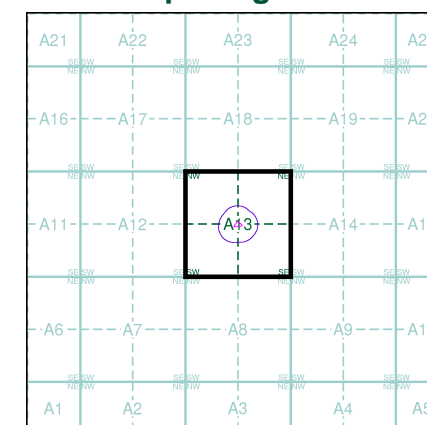
Source map scale - 1:2,500

The historical maps shown were reproduced from maps predominantly held at the scale adopted for England, Wales and Scotland in the 1840's. In 1854 the 1:2,500 scale was adopted for mapping urban areas and by 1896 it covered the whole of what were considered to be the cultivated parts of Great Britain. The published date given below is often some years later than the surveyed date. Before 1938, all OS maps were based on the Cassini Projection, with independent surveys of a single county or group of counties, giving rise to significant inaccuracies in outlying areas.

Map Name(s) and Date(s)



Historical Map - Segment A13



Order Details

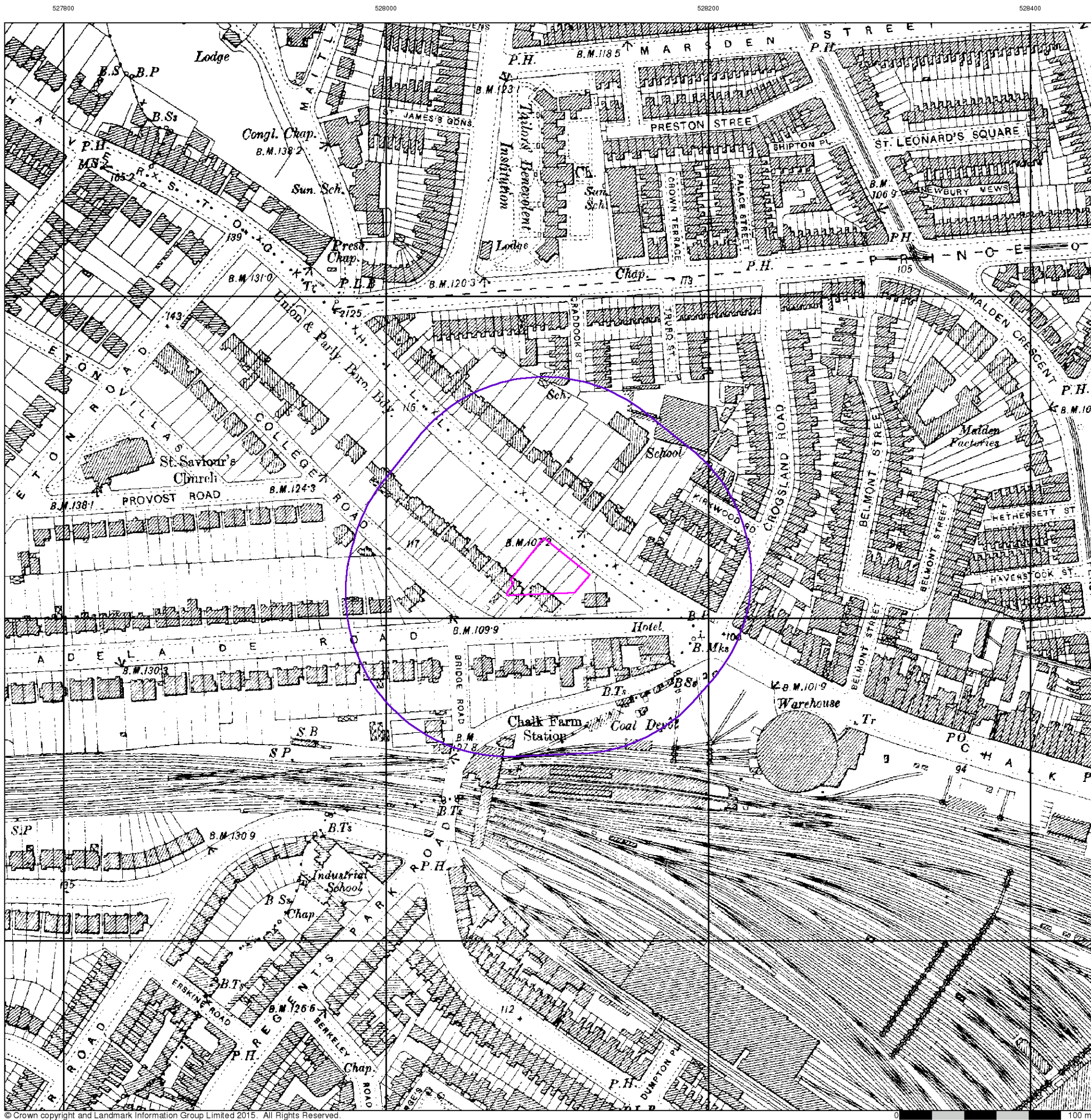
Order Number: 74513917_1_1
Customer Ref: J15316
National Grid Reference: 528100, 184430
Slice: A
Site Area (Ha): 0.11
Search Buffer (m): 100

Site Details

5-17 Haverstock Hill, LONDON, NW3 2BP



Tel: 0844 844 9952
Fax: 0844 844 9951
Web: www.envirocheck.co.uk




London

Published 1896

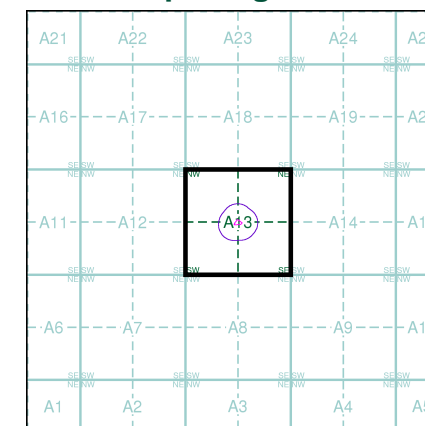
Source map scale - 1:2,500

The historical maps shown were reproduced from maps predominantly held at the scale adopted for England, Wales and Scotland in the 1840's. In 1854 the 1:2,500 scale was adopted for mapping urban areas and by 1896 it covered the whole of what were considered to be the cultivated parts of Great Britain. The published date given below is often some years later than the surveyed date. Before 1938, all OS maps were based on the Cassini Projection, with independent surveys of a single county or group of counties, giving rise to significant inaccuracies in outlying areas.

Map Name(s) and Date(s)



Historical Map - Segment A13



Order Details

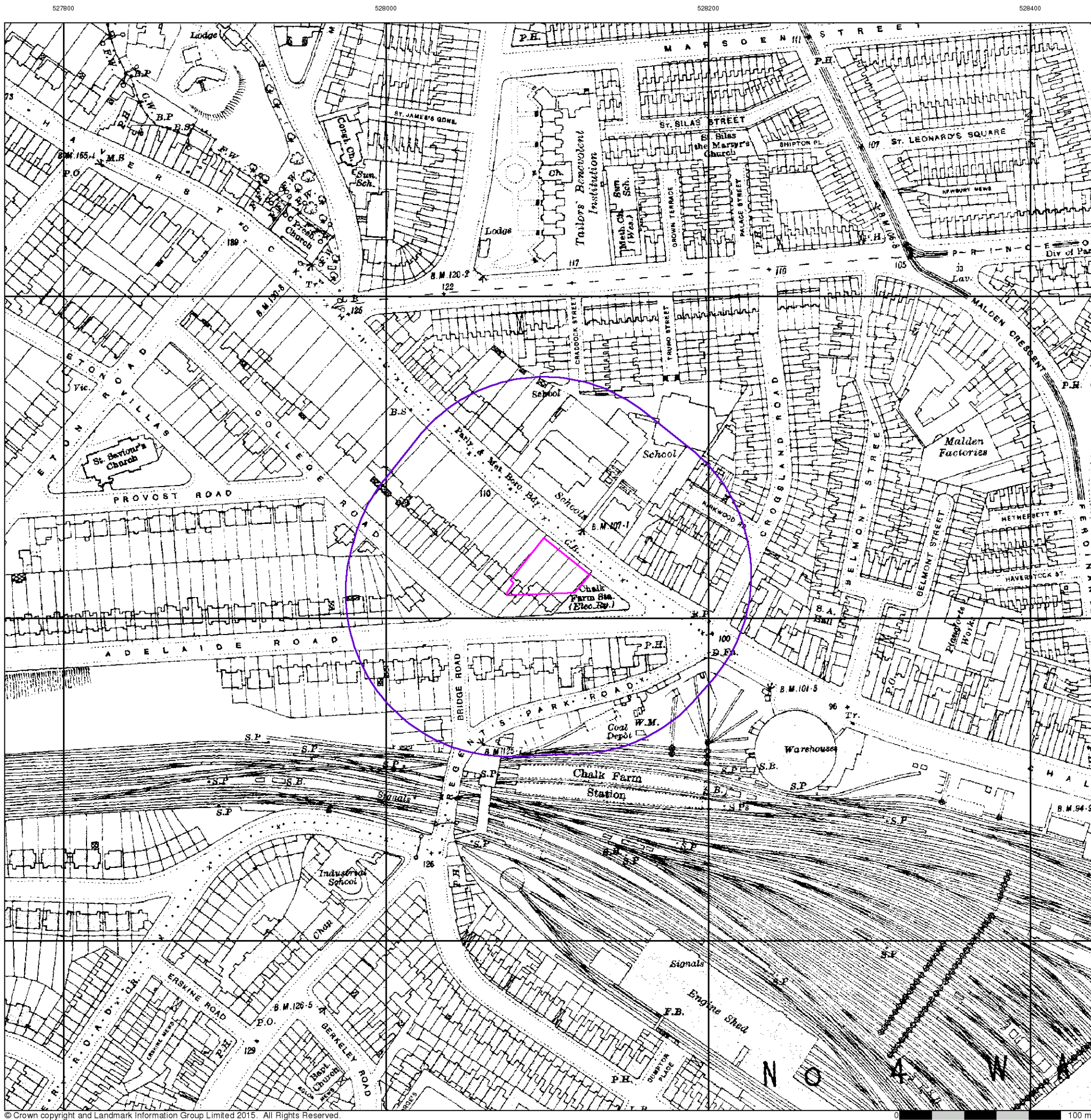
Order Number: 74513917_1_1
Customer Ref: J15316
National Grid Reference: 528100, 184430
Slice: A
Site Area (Ha): 0.11
Search Buffer (m): 100

Site Details

5-17 Haverstock Hill, LONDON, NW3 2BP



Tel: 0844 844 9952
Fax: 0844 844 9951
Web: www.envirocheck.co.uk




London

Published 1916

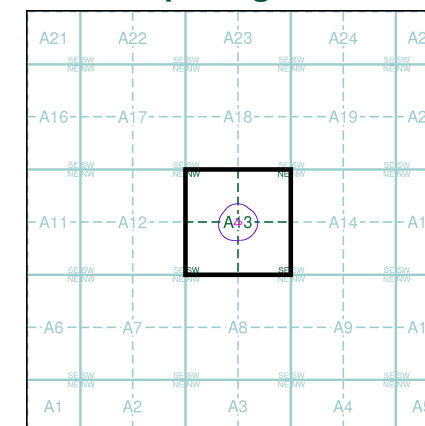
Source map scale - 1:2,500

The historical maps shown were reproduced from maps predominantly held at the scale adopted for England, Wales and Scotland in the 1840's. In 1854 the 1:2,500 scale was adopted for mapping urban areas and by 1896 it covered the whole of what were considered to be the cultivated parts of Great Britain. The published date given below is often some years later than the surveyed date. Before 1938, all OS maps were based on the Cassini Projection, with independent surveys of a single county or group of counties, giving rise to significant inaccuracies in outlying areas.

Map Name(s) and Date(s)



Historical Map - Segment A13

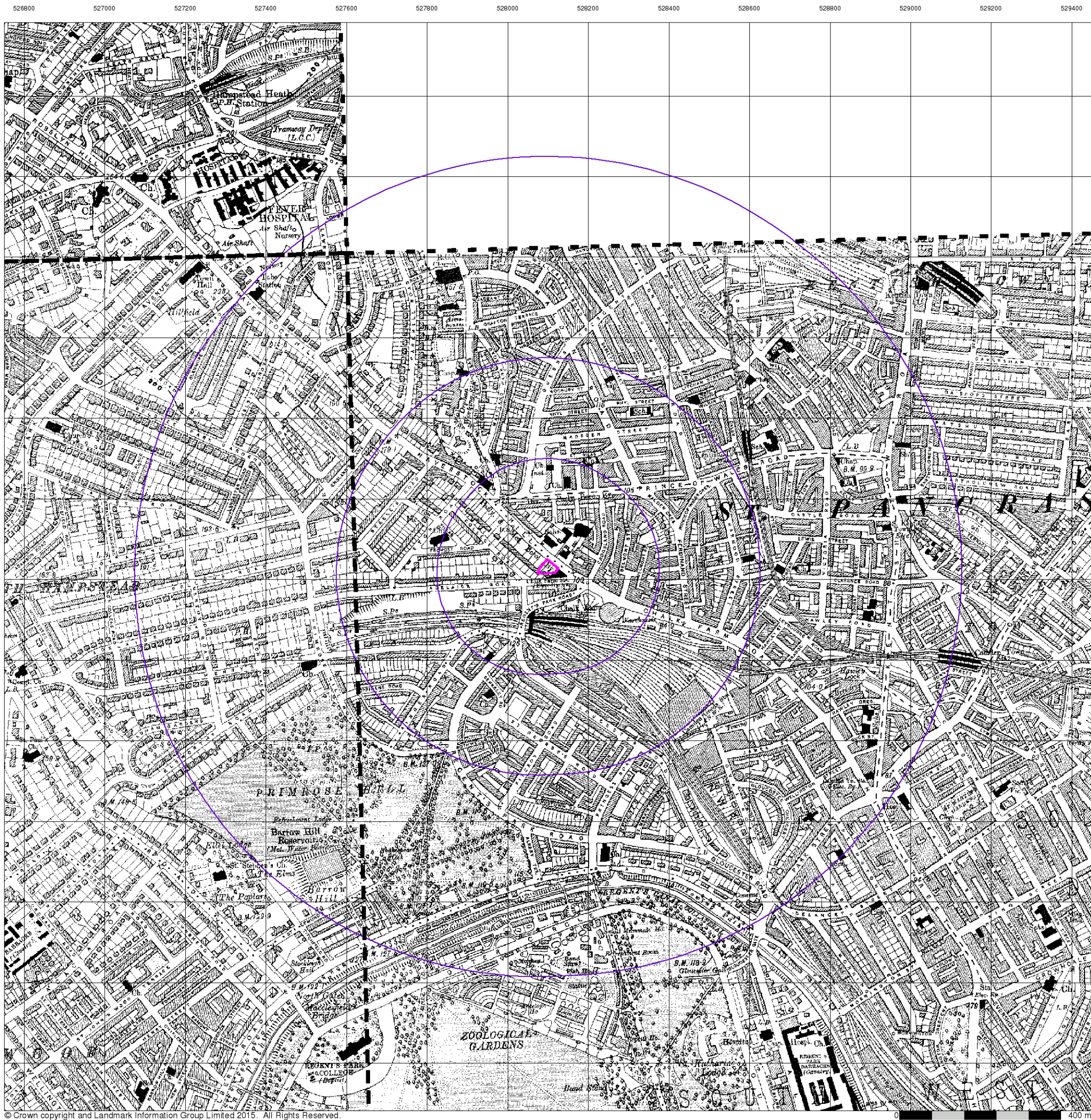


Order Details

Order Number: 74513917_1_1
Customer Ref: J15316
National Grid Reference: 528100, 184430
Slice: A
Site Area (Ha): 0.11
Search Buffer (m): 100

Site Details

5-17 Haverstock Hill, LONDON, NW3 2BP



London

Published 1920

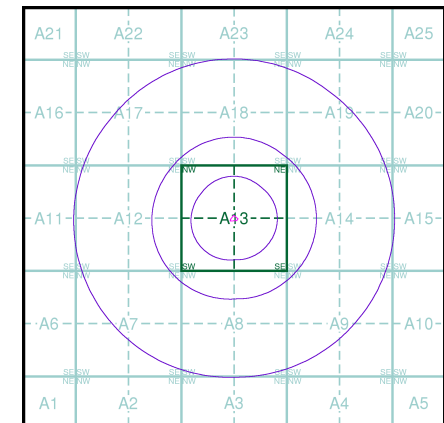
Source map scale - 1:10,560

The historical maps shown were reproduced from maps predominantly held at the scale adopted for England, Wales and Scotland in the 1840's. In 1854 the 1:2,500 scale was adopted for mapping urban areas; these maps were used to update the 1:10,560 maps. The published date given therefore is often some years later than the surveyed date. Before 1938, all OS maps were based on the Cassini Projection, with independent surveys of a single county or group of counties, giving rise to significant inaccuracies in outlying areas. In the late 1940's, a Provisional Edition was produced, which updated the 1:10,560 mapping from a number of sources. The maps appear unfinished - with all military camps and other strategic sites removed. These maps were initially overprinted with the National Grid. In 1970, the first 1:10,000 maps were produced using the Transverse Mercator Projection. The revision process continued until recently, with new editions appearing every 10 years or so for urban areas.

Map Name(s) and Date(s)

00100 1920 1:10,560		00500 1920 1:10,560
00400 1920 1:10,560		

Historical Map - Slice A



Order Details

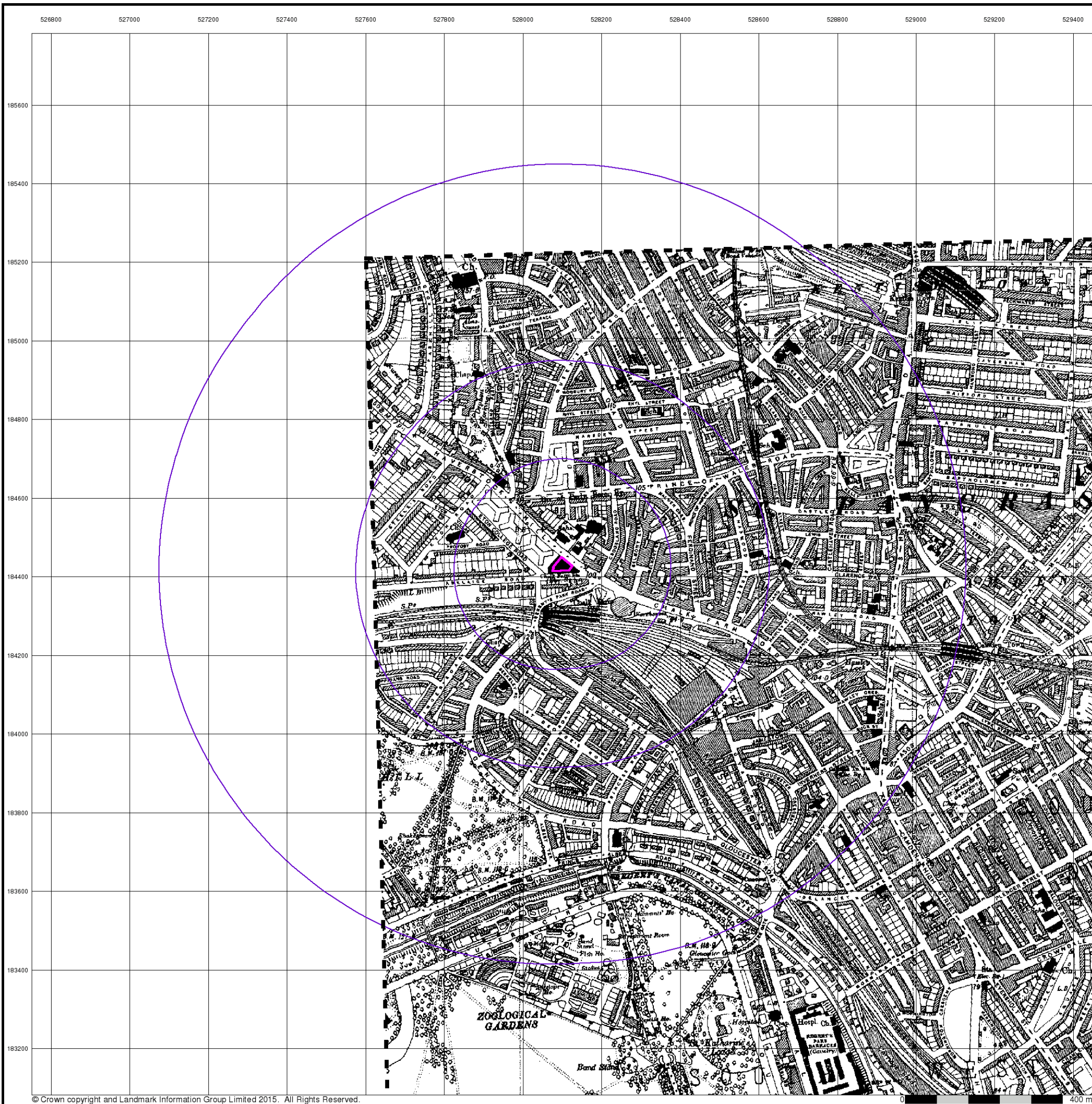
Order Number: 74513917_1_1
Customer Ref: J15316
National Grid Reference: 528100, 184430
Slice: A
Site Area (Ha): 0.11
Search Buffer (m): 1000

Site Details

5-17 Haverstock Hill, LONDON, NW3 2BP



Tel: 0844 844 9952
Fax: 0844 844 9951
Web: www.envirocheck.co.uk



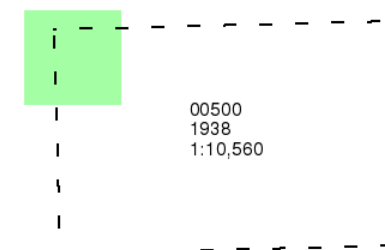
London

Published 1938

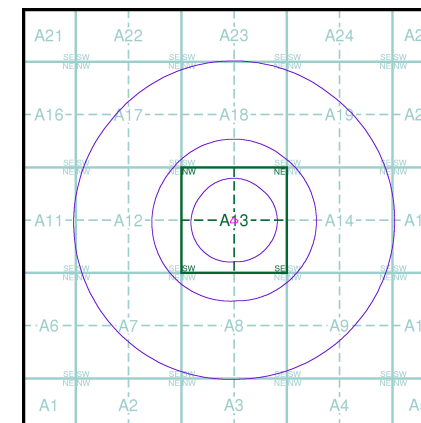
Source map scale - 1:10,560

The historical maps shown were reproduced from maps predominantly held at the scale adopted for England, Wales and Scotland in the 1840's. In 1854 the 1:2,500 scale was adopted for mapping urban areas; these maps were used to update the 1:10,560 maps. The published date given therefore is often some years later than the surveyed date. Before 1938, all OS maps were based on the Cassini Projection, with independent surveys of a single county or group of counties, giving rise to significant inaccuracies in outlying areas. In the late 1940's, a Provisional Edition was produced, which updated the 1:10,560 mapping from a number of sources. The maps appear unfinished - with all military camps and other strategic sites removed. These maps were initially overprinted with the National Grid. In 1970, the first 1:10,000 maps were produced using the Transverse Mercator Projection. The revision process continued until recently, with new editions appearing every 10 years or so for urban areas.

Map Name(s) and Date(s)



Historical Map - Slice A



Order Details


Order Number: 74513917_1_1
Customer Ref: J15316
National Grid Reference: 528100, 184430
Slice: A
Site Area (Ha): 0.11
Search Buffer (m): 1000

Site Details

5-17 Haverstock Hill, LONDON, NW3 2BP



Tel: 0844 844 9952
Fax: 0844 844 9951
Web: www.envirocheck.co.uk



© THE BRITISH LIBRARY BOARD. ALL RIGHTS RESERVED. Licence No:8048

0 100 m



Historical Aerial Photography

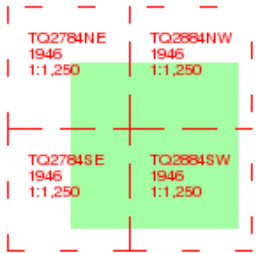
Published 1946

Source map scale - 1:1,250

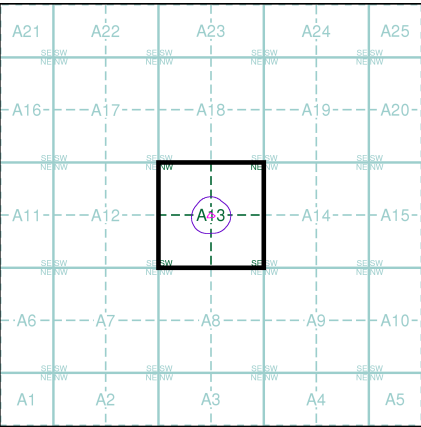
The Historical Aerial Photos were produced by the Ordnance Survey at a scale of 1:1,250 and 1:10,560 from Air Force photography. They were produced between 1944 and 1951 as an interim measure, pending preparation of conventional mapping, due to post war resource shortages. New security measures in the 1950's meant that every photograph was re-checked for potentially unsafe information with security sites replaced by fake fields or clouds. The original editions were withdrawn and only later made available after a period of fifty years although due to the accuracy of the editing, without viewing both revisions it is not easy to spot the edits. Where available Landmark have included both revisions.

© THE BRITISH LIBRARY BOARD. ALL RIGHTS RESERVED. Licence No:8048

Map Name(s) and Date(s)



Historical Aerial Photography - Segment A13



Order Details

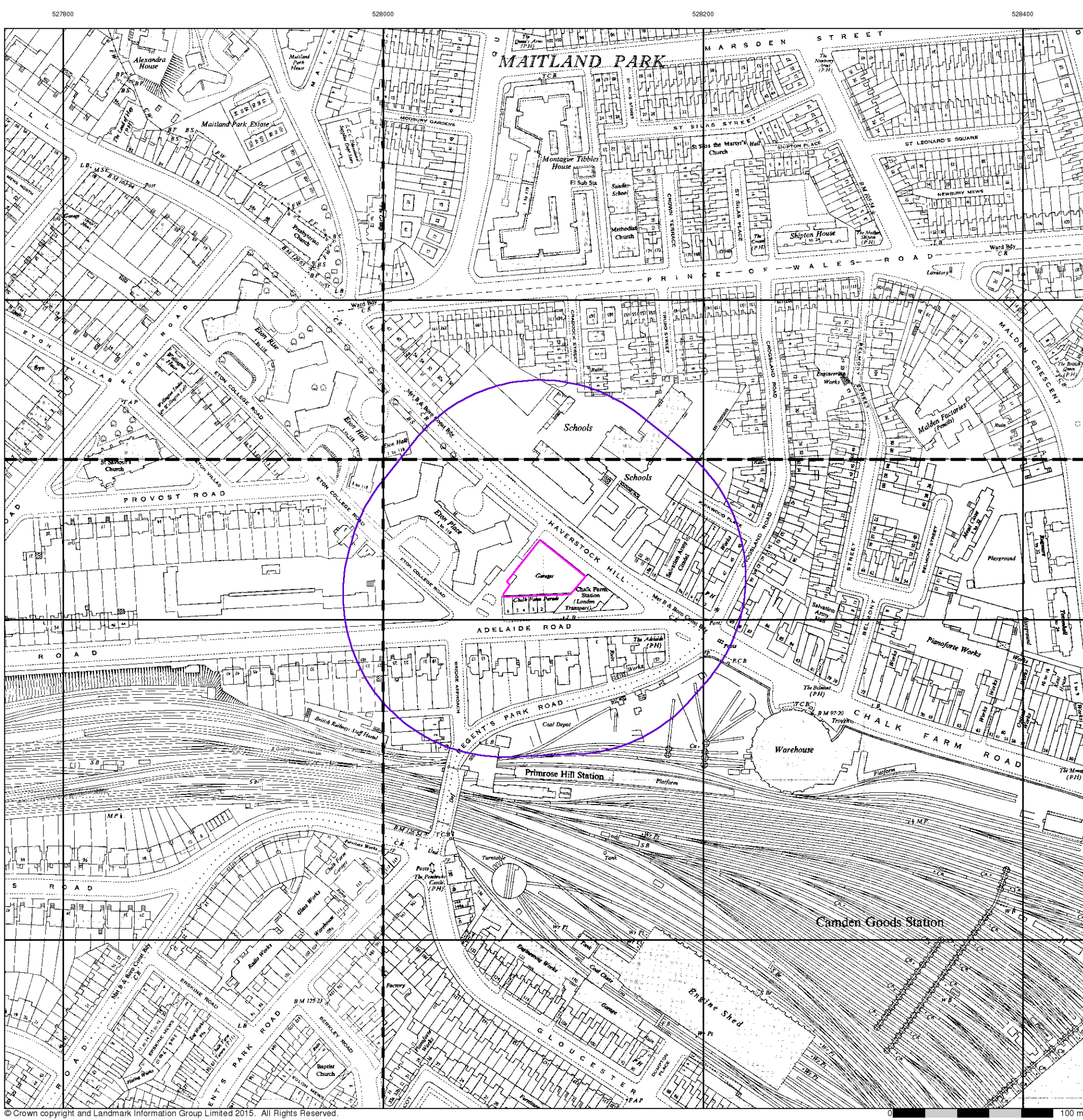
Order Number: 74513917_1_1
Customer Ref: J15316
National Grid Reference: 528100, 184430
Slice: A
Site Area (Ha): 0.11
Search Buffer (m): 100

Site Details

5-17 Haverstock Hill, LONDON, NW3 2BP



Tel: 0844 844 9952
Fax: 0844 844 9951
Web: www.envirocheck.co.uk



Ordnance Survey Plan

Published 1954

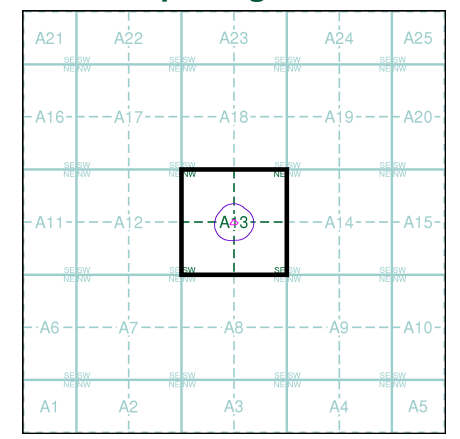
Source map scale - 1:1,250

The historical maps shown were reproduced from maps predominantly held at the scale adopted for England, Wales and Scotland in the 1840's. In 1854 the 1:2,500 scale was adopted for mapping urban areas and by 1896 it covered the whole of what were considered to be the cultivated parts of Great Britain. The published date given below is often some years later than the surveyed date. Before 1938, all OS maps were based on the Cassini Projection, with independent surveys of a single county or group of counties, giving rise to significant inaccuracies in outlying areas.

Map Name(s) and Date(s)

TQ2784NE	TQ2884NW
1954	1954
1:1,250	1:1,250
TQ2784SE	TQ2884SW
1954	1954
1:1,250	1:1,250

Historical Map - Segment A13



Order Details

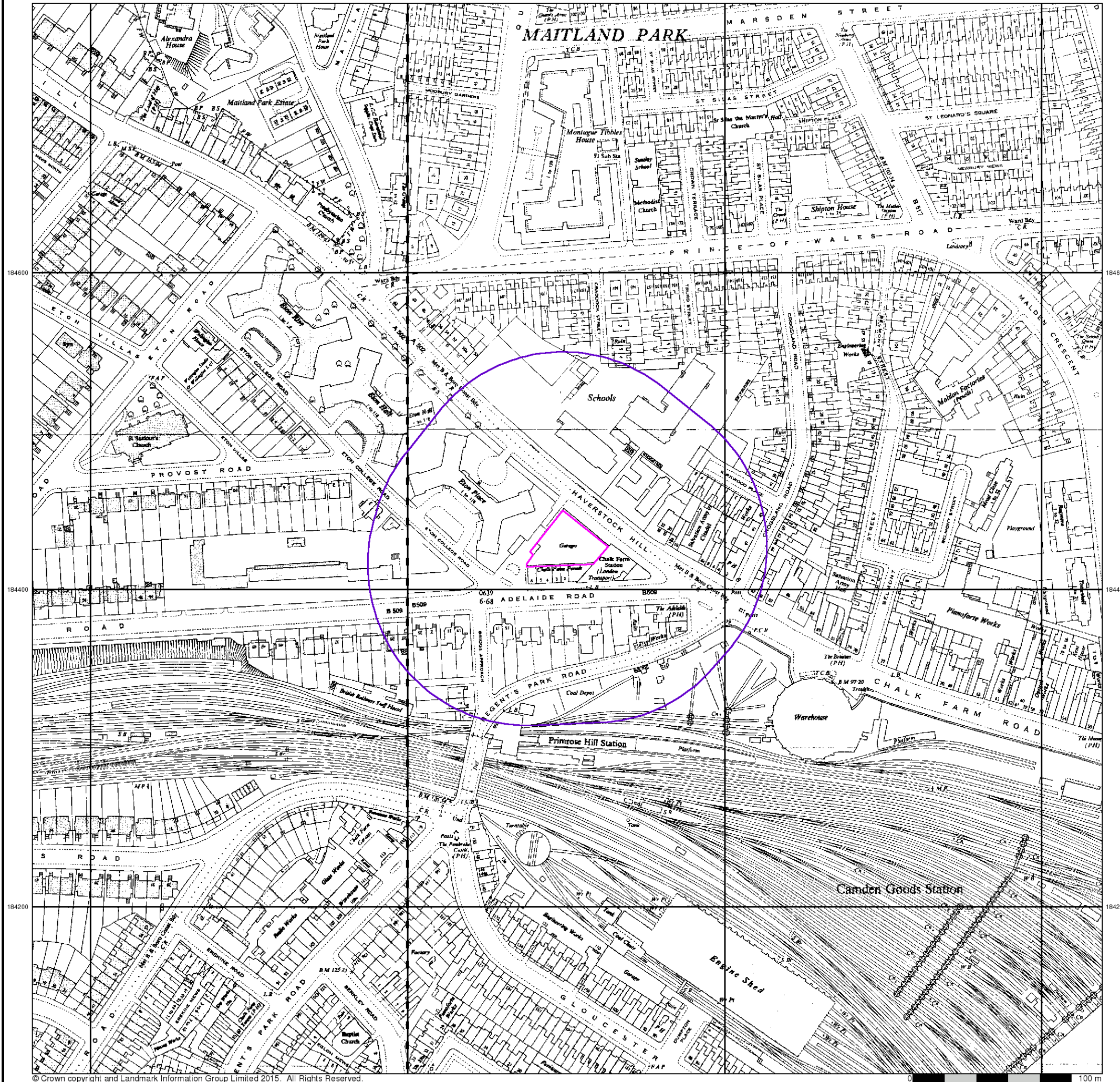
Order Number: 74513917_1_1
Customer Ref: J15316
National Grid Reference: 528100, 184430
Slice: A
Site Area (Ha): 0.11
Search Buffer (m): 100

Site Details

5-17 Haverstock Hill, LONDON, NW3 2BP



Tel: 0844 844 9952
Fax: 0844 844 9951
Web: www.envirocheck.co.uk



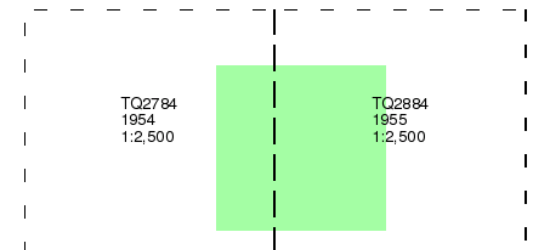
Ordnance Survey Plan

Published 1954 - 1955

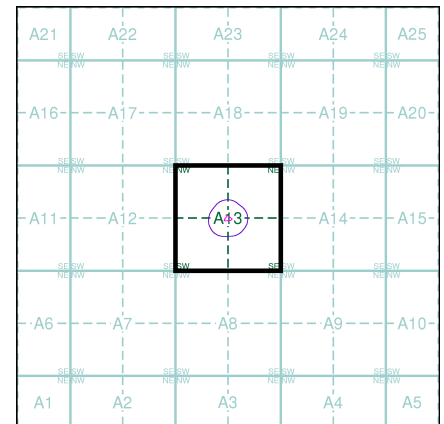
Source map scale - 1:2,500

The historical maps shown were reproduced from maps predominantly held at the scale adopted for England, Wales and Scotland in the 1840's. In 1854 the 1:2,500 scale was adopted for mapping urban areas and by 1896 it covered the whole of what were considered to be the cultivated parts of Great Britain. The published date given below is often some years later than the surveyed date. Before 1938, all OS maps were based on the Cassini Projection, with independent surveys of a single county or group of counties, giving rise to significant inaccuracies in outlying areas.

Map Name(s) and Date(s)



Historical Map - Segment A13

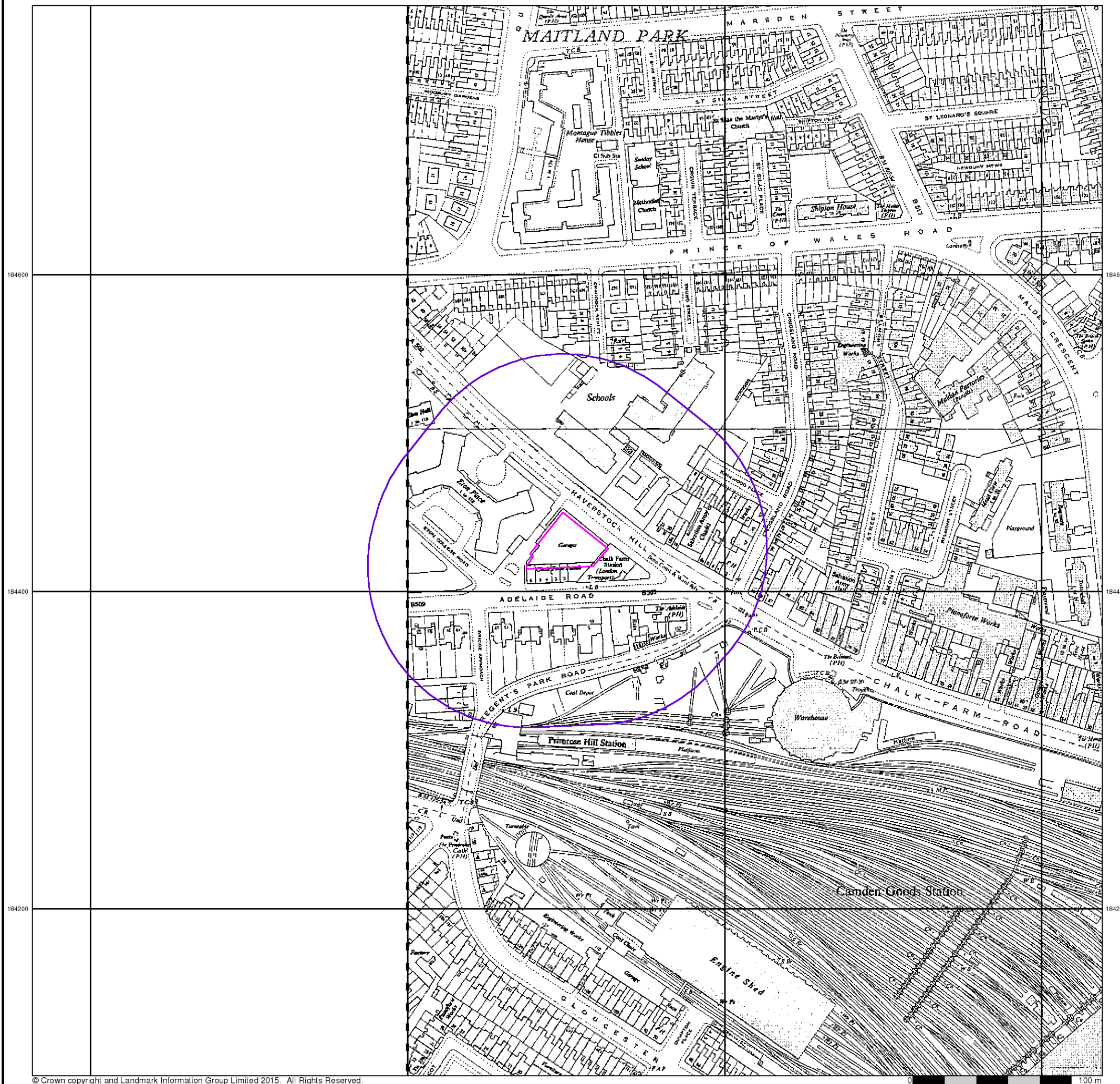


Order Details

Order Number: 74513917_1_1
 Customer Ref: J15316
 National Grid Reference: 528100, 184430
 Slice: A
 Site Area (Ha): 0.11
 Search Buffer (m): 100

Site Details

5-17 Haverstock Hill, LONDON, NW3 2BP



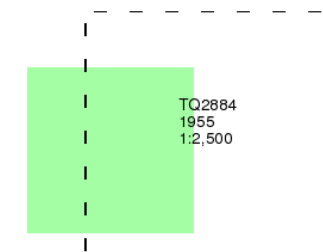
Additional SIMs

Published 1955

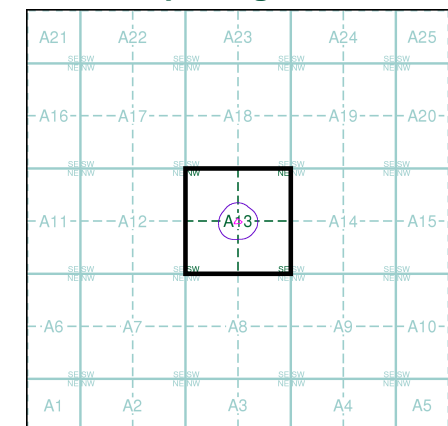
Source map scale - 1:2,500

The SIM cards (Ordnance Survey's 'Survey of Information on Microfilm') are further, minor editions of mapping which were produced and published in between the main editions as an area was updated. They date from 1947 to 1994, and contain detailed information on buildings, roads and land-use. These maps were produced at both 1:2,500 and 1:1,250 scales.

Map Name(s) and Date(s)



Historical Map - Segment A13



Order Details

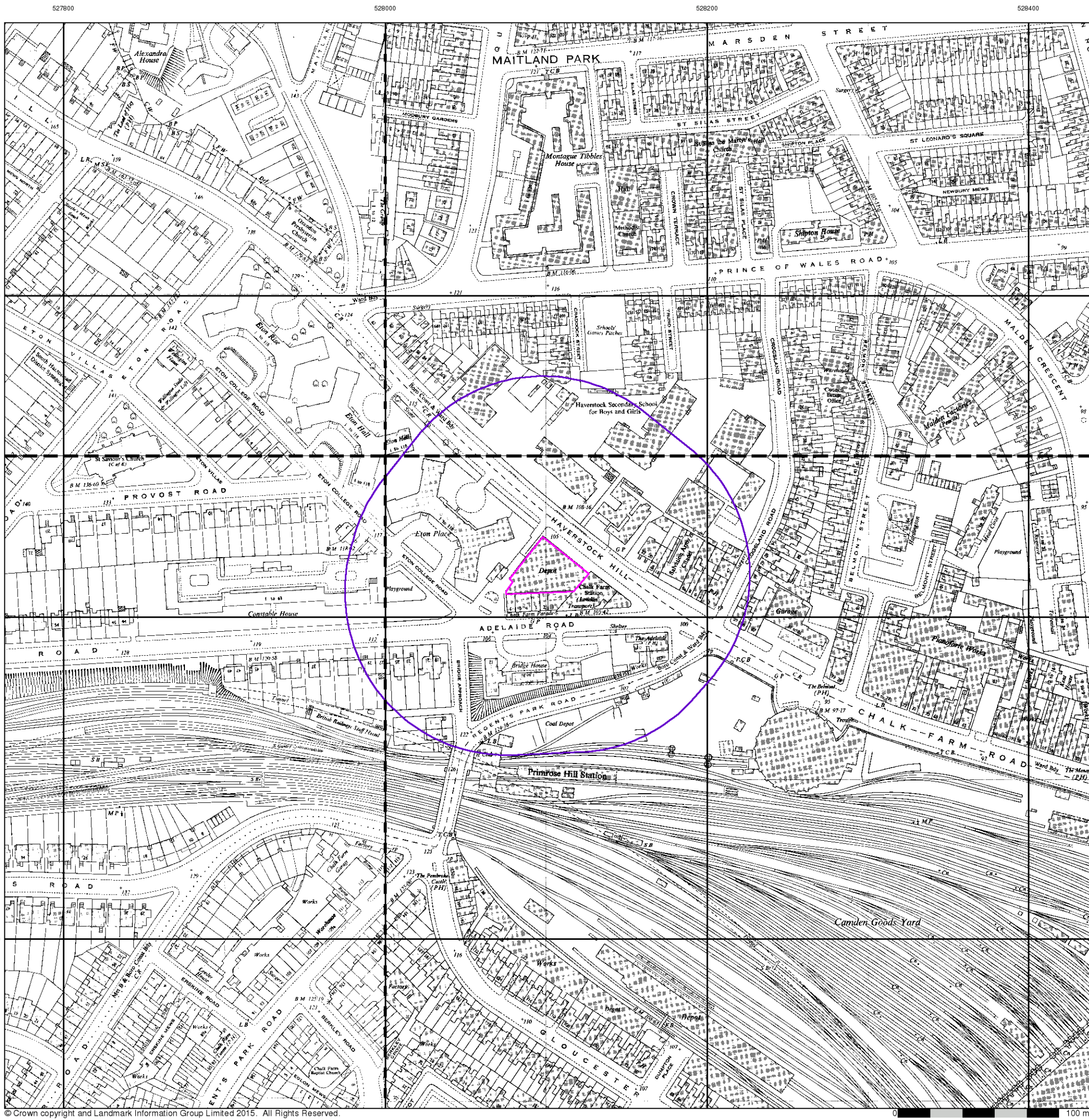
Order Number: 74513917_1_1
 Customer Ref: J15316
 National Grid Reference: 528100, 184430
 Slice: A
 Site Area (Ha): 0.11
 Search Buffer (m): 100

Site Details

5-17 Haverstock Hill, LONDON, NW3 2BP



Tel: 0844 844 9952
 Fax: 0844 844 9951
 Web: www.envirocheck.co.uk



Ordnance Survey Plan

Published 1963 - 1966

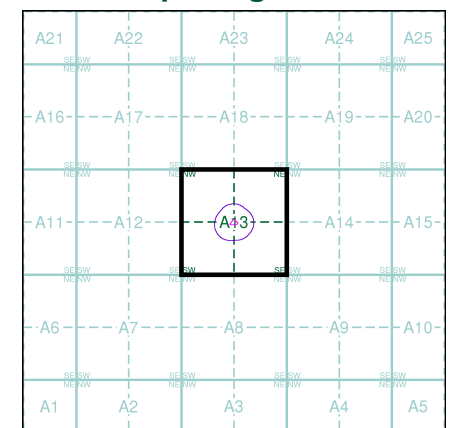
Source map scale - 1:1,250

The historical maps shown were reproduced from maps predominantly held at the scale adopted for England, Wales and Scotland in the 1840's. In 1854 the 1:2,500 scale was adopted for mapping urban areas and by 1896 it covered the whole of what were considered to be the cultivated parts of Great Britain. The published date given below is often some years later than the surveyed date. Before 1938, all OS maps were based on the Cassini Projection, with independent surveys of a single county or group of counties, giving rise to significant inaccuracies in outlying areas.

Map Name(s) and Date(s)

TQ2784NE 1963 1:1,250	TQ2884NW 1966 1:1,250
TQ2784SE 1963 1:1,250	TQ2884SW 1966 1:1,250

Historical Map - Segment A13



Order Details

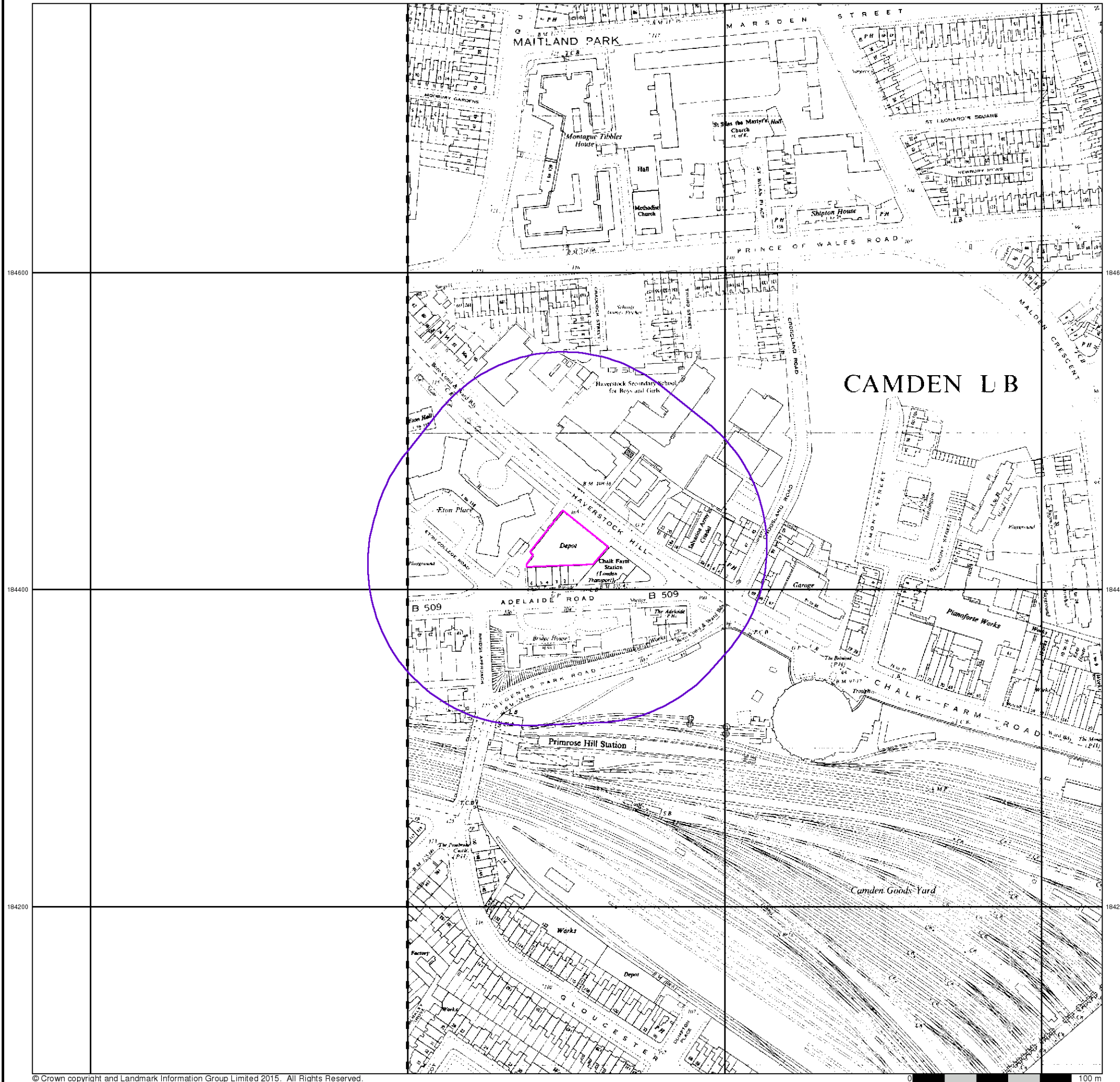
Order Number: 74513917_1_1
Customer Ref: J15316
National Grid Reference: 528100, 184430
Slice: A
Site Area (Ha): 0.11
Search Buffer (m): 100

Site Details

5-17 Haverstock Hill, LONDON, NW3 2BP



Tel: 0844 844 9952
Fax: 0844 844 9951
Web: www.envirocheck.co.uk



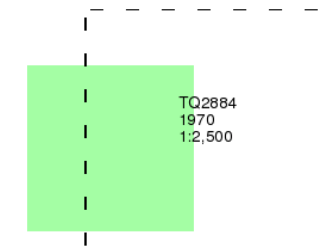
Ordnance Survey Plan

Published 1970

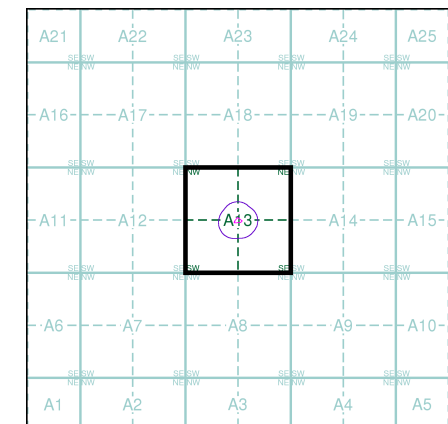
Source map scale - 1:2,500

The historical maps shown were reproduced from maps predominantly held at the scale adopted for England, Wales and Scotland in the 1840's. In 1854 the 1:2,500 scale was adopted for mapping urban areas and by 1896 it covered the whole of what were considered to be the cultivated parts of Great Britain. The published date given below is often some years later than the surveyed date. Before 1938, all OS maps were based on the Cassini Projection, with independent surveys of a single county or group of counties, giving rise to significant inaccuracies in outlying areas.

Map Name(s) and Date(s)



Historical Map - Segment A13



Order Details

Order Number: 74513917_1_1
 Customer Ref: J15316
 National Grid Reference: 528100, 184430
 Slice: A
 Site Area (Ha): 0.11
 Search Buffer (m): 100

Site Details

5-17 Haverstock Hill, LONDON, NW3 2BP



Tel: 0844 844 9952
 Fax: 0844 844 9951
 Web: www.envirocheck.co.uk



Supply of Unpublished Survey Information

Published 1973 - 1974

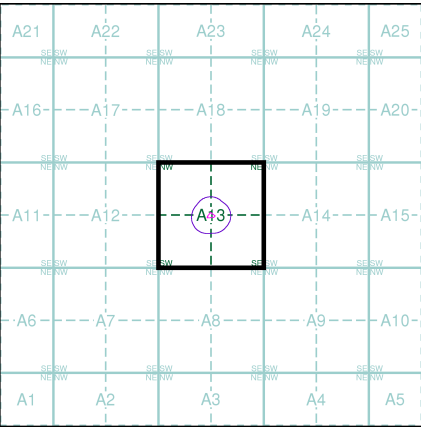
Source map scale - 1:1,250

SUSI maps (Supply of Unpublished Survey Information) were produced between 1972 and 1977, mainly for internal use at Ordnance Survey. These were more of a 'work-in-progress' plan as they showed updates of individual areas on a map. These maps were unpublished, and they do not represent a single moment in time. They were produced at both 1:2,500 and 1:1,250 scales.

Map Name(s) and Date(s)

TQ2784NE	TQ2884NW
1973	1974
1:1,250	1:1,250
	TQ2884SW
	1973
	1:1,250

Historical Map - Segment A13



Order Details

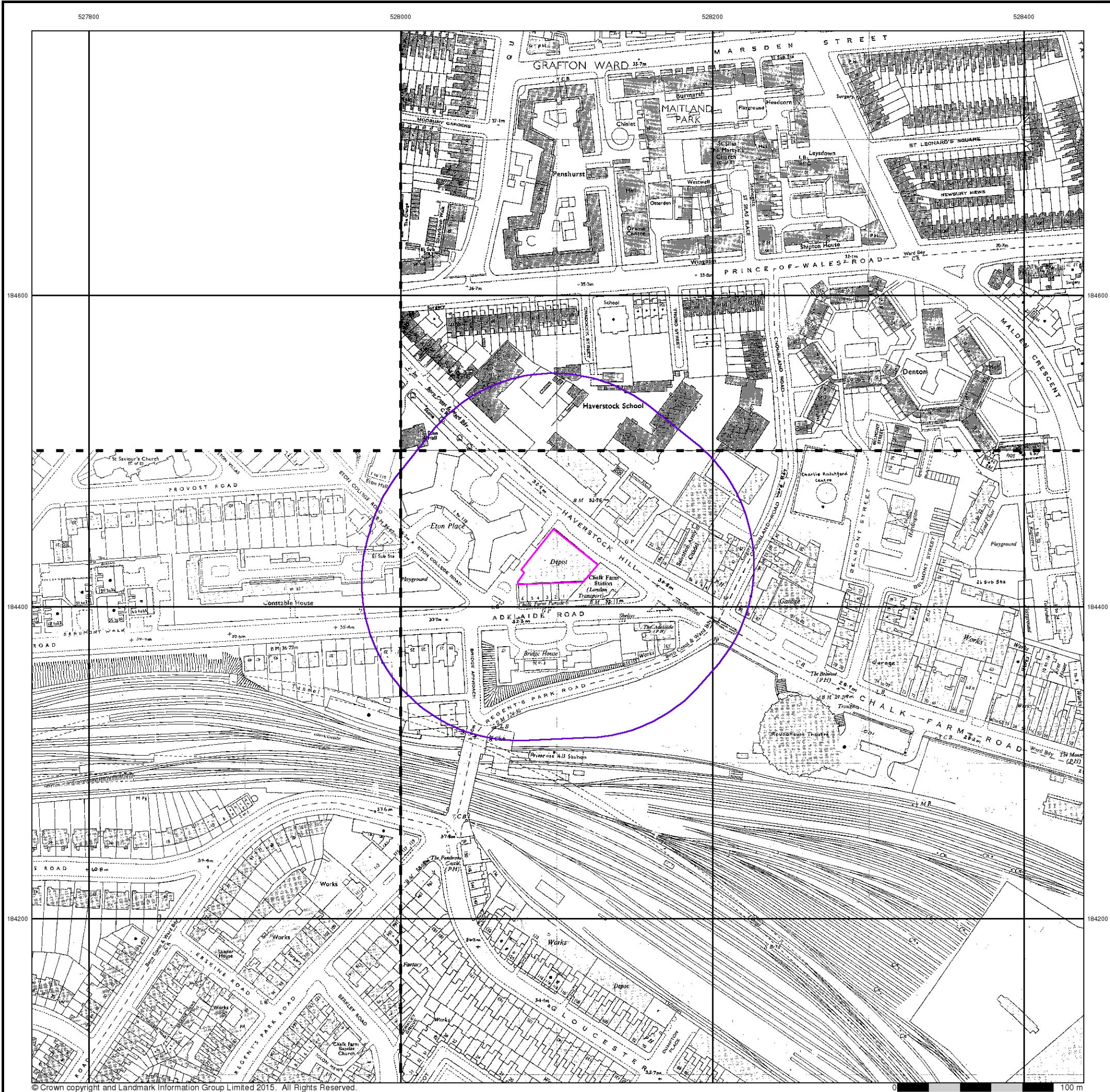
Order Number: 74513917_1_1
Customer Ref: J15316
National Grid Reference: 528100, 184430
Slice: A
Site Area (Ha): 0.11
Search Buffer (m): 100

Site Details

5-17 Haverstock Hill, LONDON, NW3 2BP



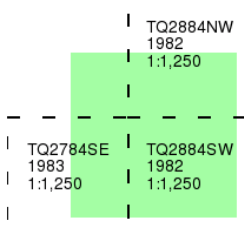
Tel: 0844 844 9952
Fax: 0844 844 9951
Web: www.envirocheck.co.uk



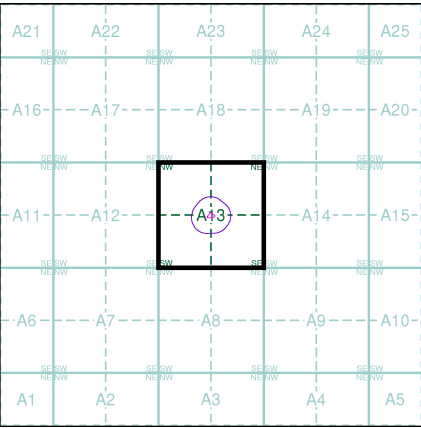
Additional SIMs
Published 1982 - 1983
Source map scale - 1:1,250

The SIM cards (Ordnance Survey's 'Survey of Information on Microfilm') are further, minor editions of mapping which were produced and published in between the main editions as an area was updated. They date from 1947 to 1994, and contain detailed information on buildings, roads and land-use. These maps were produced at both 1:2,500 and 1:1,250 scales.

Map Name(s) and Date(s)



Historical Map - Segment A13



Order Details

Order Number: 74513917_1_1
Customer Ref: J15316
National Grid Reference: 528100, 184430
Slice: A
Site Area (Ha): 0.11
Search Buffer (m): 100

Site Details

5-17 Haverstock Hill, LONDON, NW3 2BP



Tel: 0844 844 9952
Fax: 0844 844 9951
Web: www.envirocheck.co.uk

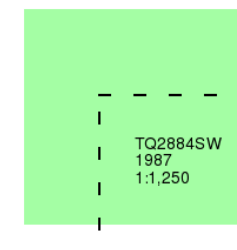
Additional SIMs

Published 1987

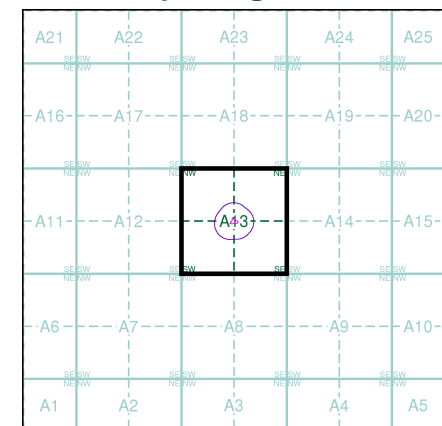
Source map scale - 1:1,250

The SIM cards (Ordnance Survey's 'Survey of Information on Microfilm') are further, minor editions of mapping which were produced and published in between the main editions as an area was updated. They date from 1947 to 1994, and contain detailed information on buildings, roads and land-use. These maps were produced at both 1:2,500 and 1:1,250 scales.

Map Name(s) and Date(s)



Historical Map - Segment A13

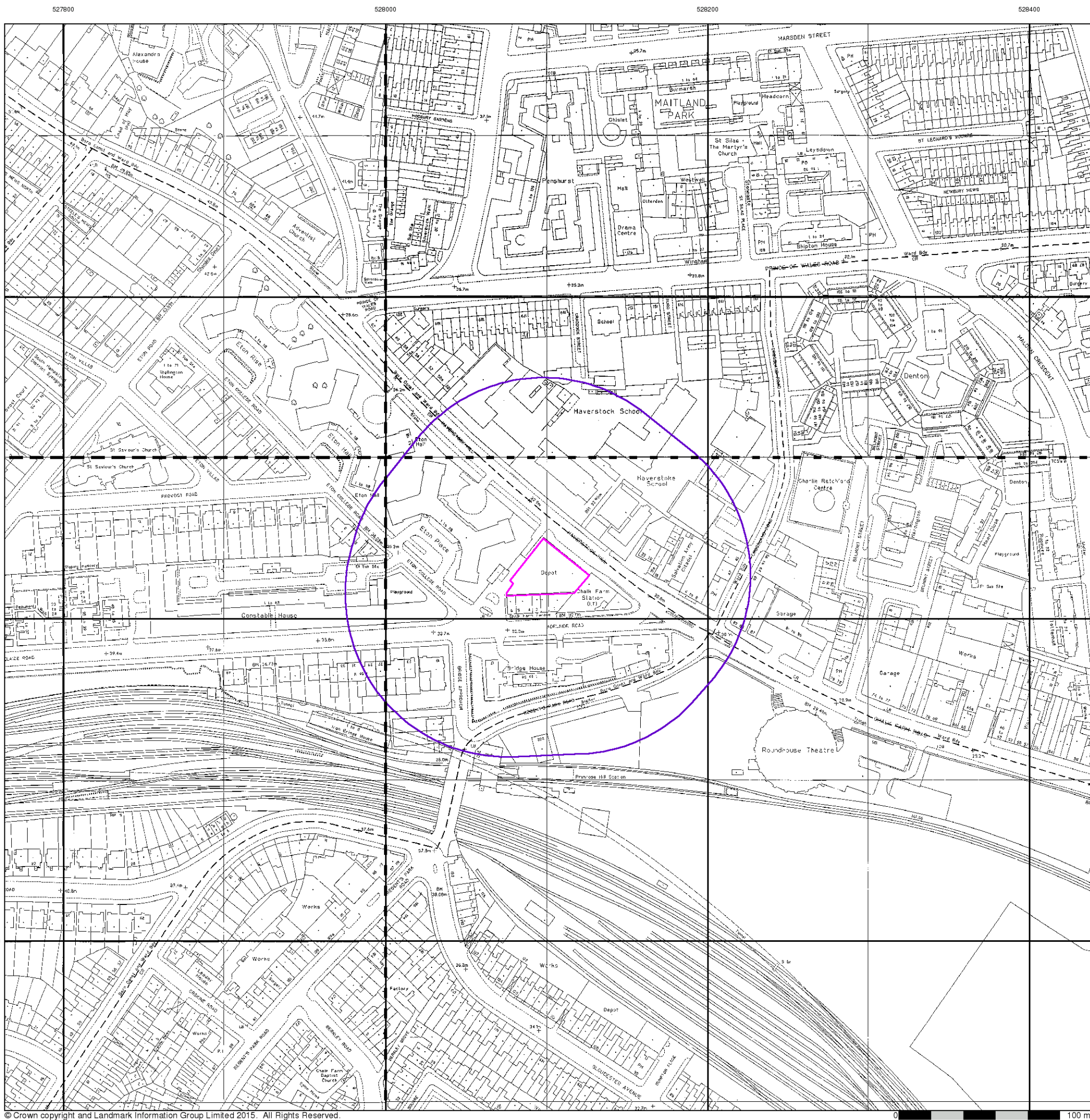


Order Details

Order Number: 74513917_1_1
 Customer Ref: J15316
 National Grid Reference: 528100, 184430
 Slice: A
 Site Area (Ha): 0.11
 Search Buffer (m): 100

Site Details

5-17 Haverstock Hill, LONDON, NW3 2BP



© Crown copyright and Landmark Information Group Limited 2015. All Rights Reserved.



Large-Scale National Grid Data

Published 1991

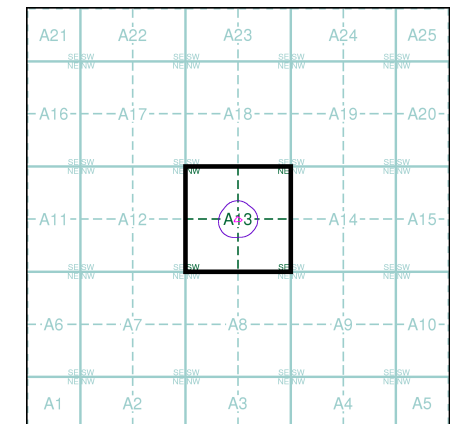
Source map scale - 1:1,250

'Large Scale National Grid Data' superseded SIM cards (Ordnance Survey's 'Survey of Information on Microfilm') in 1992, and continued to be produced until 1999. These maps were the fore-runners of digital mapping and so provide detailed information on houses and roads, but tend to show less topographic features such as vegetation. These maps were produced at both 1:2,500 and 1:1,250 scales.

Map Name(s) and Date(s)

TQ2784NE	TQ2884NW
1991	1991
1:1,250	1:1,250
TQ2784SE	TQ2884SW
1991	1991
1:1,250	1:1,250

Historical Map - Segment A13



Order Details

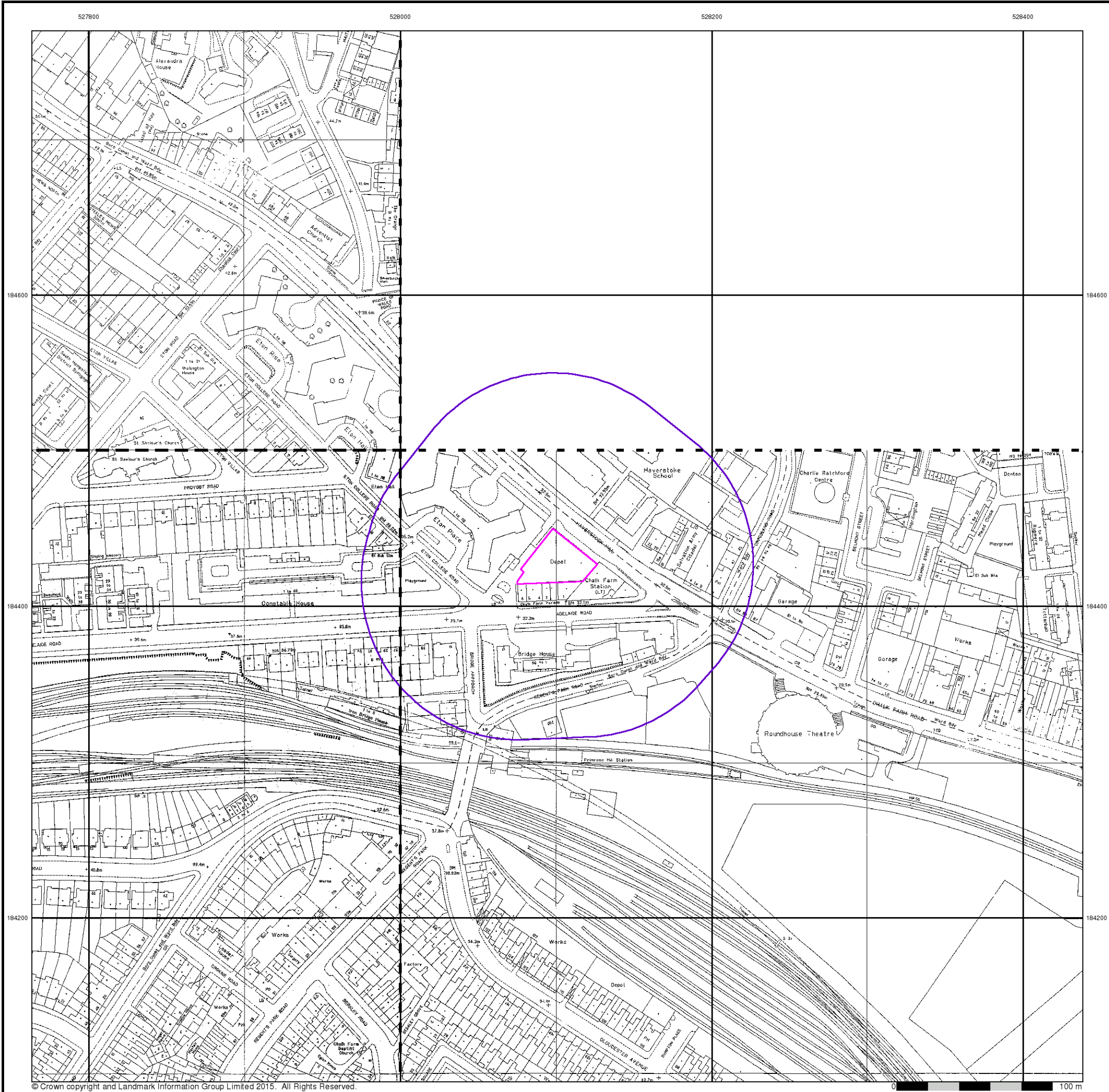
Order Number: 74513917_1_1
Customer Ref: J15316
National Grid Reference: 528100, 184430
Slice: A
Site Area (Ha): 0.11
Search Buffer (m): 100

Site Details

5-17 Haverstock Hill, LONDON, NW3 2BP



Tel: 0844 844 9952
Fax: 0844 844 9951
Web: www.envirocheck.co.uk



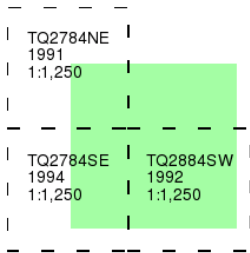
Large-Scale National Grid Data

Published 1991 - 1994

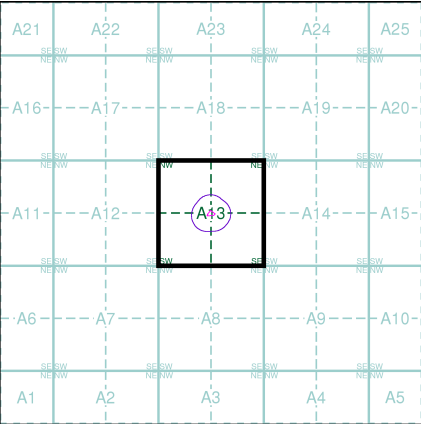
Source map scale - 1:1,250

'Large Scale National Grid Data' superseded SIM cards (Ordnance Survey's 'Survey of Information on Microfilm') in 1992, and continued to be produced until 1999. These maps were the fore-runners of digital mapping and so provide detailed information on houses and roads, but tend to show less topographic features such as vegetation. These maps were produced at both 1:2,500 and 1:1,250 scales.

Map Name(s) and Date(s)



Historical Map - Segment A13



Order Details

Order Number: 74513917_1_1
Customer Ref: J15316
National Grid Reference: 528100, 184430
Slice: A
Site Area (Ha): 0.11
Search Buffer (m): 100

Site Details

5-17 Haverstock Hill, LONDON, NW3 2BP



Tel: 0844 844 9952
Fax: 0844 844 9951
Web: www.envirocheck.co.uk