

OD Camden Hotel Ltd, c/o Best Star
Real Estate 2 Ltd

Haverstock Hill

Land Contamination Preliminary
Risk Assessment

HH-ARP-REF-401

Issue 2 | September 2020

This report takes into account the particular
instructions and requirements of our client.

It is not intended for and should not be relied
upon by any third party and no responsibility
is undertaken to any third party.

Job number 268265

Ove Arup & Partners Ltd
13 Fitzroy Street
London
W1T 4BQ
United Kingdom
www.arup.com







ARUP

HH-ARP-REF-401 | Issue 2 | September 2020

\\GLOBAL.ARUP.COM\LONDON\BELU\JOBS\200000\268200\268265-00 HAVERSTOCK HILL\4 INTERNAL DATA\05 REPORTS\08
CONTAMINATION\20200608 PRELIMINARY RISK ASSESSMENT - HOTEL\HAVERSTOCK HILL CONTAMINATION PRA ISSUE 2 20200916 -
COPY.DOCX

Document Verification

ARUP

Job title		Haverstock Hill		Job number		268265	
Document title		Land Contamination Preliminary Risk Assessment		File reference			
Document ref		HH-ARP-REF-401					
Revision	Date	Filename					
1.0	2 nd September 2020	Description	Issue 1				
			Prepared by	Checked by	Approved by		
		Name	Oliver Gernon	Yolande Macklin	Chris Barret		
		Signature					
2.0	17 th September	Filename	Haverstock Hill Contamination PRA Issue 2 20200916				
		Description	Issue 2: amendments to the text to address comments from the development team.				
			Prepared by	Checked by	Approved by		
		Name	Oliver Gernon	Jason Lumb	Jason Lumb		
		Signature					
		Filename					
		Description					
			Prepared by	Checked by	Approved by		
		Name					
		Signature					
		Filename					
		Description					
			Prepared by	Checked by	Approved by		
		Name					
		Signature					

Issue Document Verification with Document
☒

Contents

	Page
Executive summary	i
1 Introduction	1
1.1 Background	1
1.2 Report objectives	1
1.3 Scope of assessment	1
1.4 Relevant policy and guidance	2
1.5 Limitations	3
2 The site	4
2.1 Information sources	4
2.2 Site location	4
2.3 Site description	5
2.4 Proposed development	6
3 Site history	7
3.1 Information sources	7
3.2 Site history	7
3.3 Environmental search and planning records	11
3.4 Unexploded ordnance	12
4 Environmental setting	13
4.1 Information sources	13
4.2 Published geology	13
4.3 Radon	15
4.4 Hydrogeology and hydrology	15
4.5 Flood risk	16
4.6 Waste and permitted activities	16
4.7 Sensitive environmental land uses	17
4.8 Tunnels and underground features	17
5 Previous ground investigations	18
5.1 Scope of investigations	18
5.2 Ground conditions	18
5.3 Groundwater monitoring	19
5.4 Chemical testing	20
5.5 GEA contamination assessment	20
6 Updated review of existing data	23
6.1 Overview	23

6.2	Ground investigation	23
6.3	Generic quantitative risk assessment review	24
7	Preliminary risk assessment	27
7.1	Risk classification methodology	27
7.2	Initial conceptual site model	30
8	Conclusions and recommendations	32
8.1	Conclusions	32
8.2	Recommendations	33

Tables

Table 1	Historical review
Table 2	Summary of BGS boreholes
Table 3	Records of pollution prevention and control records
Table 4	Summary of listed buildings
Table 5	Summary of stratigraphy
Table 6	Summary of groundwater monitoring
Table 7	Comparison of chemical data to Arup assessment criteria
Table 8	Potential sources of contamination
Table 9	Summary of potential receptors
Table 10	Summary of potential contaminant pathways
Table 11	Initial CSM and assessment of potential risks
Table 12	Summary of the preliminary risk assessment

Figures

Figure 1	Site location plan
Figure 2	Borehole location plan
Figure 3	Location of results above GAC

Appendices

Appendix A

Envirocheck Report

Appendix B

Site reconnaissance photographs

Appendix C

Regulatory information

Appendix D

GEA 2016 Ground investigation

Appendix E

Risk assessment methodology

Executive summary

This land contamination preliminary risk assessment has been prepared for OD Camden Hotel Ltd, c/o Best Star Real Estate 2 Ltd to support the proposed redevelopment of 5 to 17 Haverstock Hill, Camden, London. The proposed development comprises the demolition of the existing building and development of a mixed-use hotel and residential scheme. This report presents desk-based information for the site and considers the historical and current land uses, the environmental setting, development proposals and provides an assessment of the potential for contamination at the site.

The site comprises a six-storey building with outside area referred to as Eton Garage. It is adjacent to the Chalk Farm London Underground Tube Station. The interior comprises a series of 10 staggered floor levels with spiral ramps for car parking, ancillary use and office space. The building was last used by the British Transport Police to store vehicles.

Mapping for the site indicates the site to have been developed for residential properties on early historical mapping. The site was redeveloped during the 1930s into a garage. The garage was mostly a showroom but anecdotally contained a petrol fuelling facility, workshop, washing bay, store and vehicle battery charging room.

A detailed unexploded ordnance (UXO) desktop threat assessment was undertaken in 2015 and concluded that, whilst areas directly adjacent to the site were recorded as destroyed, there is a minimal risk of encountering UXO on site.

Foundation options for the site are currently being developed, however, the proposed extension of the basement to a greater depth will require a retention structure anticipated to be a sheet pile wall or a contiguous piled wall. Preliminary foundation options are anticipated to be a piled solution.

A ground investigation undertaken by GEA in 2016 records the geological sequence to comprises Made Ground encountered up to a depth of 2.6m in some areas overlying London Clay, which was encountered to a depth of 24.7m below ground level (bgl) but thickness was not proven. It is likely to be thicker than this. Less than 1m of Made Ground was identified beneath the existing building area.

During the previous ground investigation, a metal obstruction was encountered in the south west area of the site and it is suspected that this may be a possible underground storage tank (UST). Soil testing identified hydrocarbon concentrations slightly above detection limits surrounding the metal obstruction, but not at a level that indicates significant contamination. Although not indicated by the available ground investigation, there remains the potential for localised hydrocarbon contamination to be present in the vicinity of any USTs and associated pipework.

The chemical test results were low and not indicative of significant contamination however concentrations of arsenic and lead were observed above generic

assessment criteria (GAC). The proposed development will incorporate hardstanding effectively limiting exposure for future users to these contaminants.

No specific remediation (i.e. source removal) is warranted for the site, however where required, the risk of harm to human health will be mitigated via appropriate design.

The risk rating for each identified receptor is summarised below.

Receptor	Risk rating
Risk to human health: construction workers	Moderate to low
Risk to human health: adjacent site users	Low
Risk to human health: end users	Moderate to very low
Risk to controlled waters: underlying chalk aquifer	Low
Risk to controlled waters: Regent's Canal	Negligible
Ecology and soft landscaped areas	Negligible
Risk to the built infrastructure	Very low

There is a potential for existing underground storage tanks and associated pipework etc, and some localised contamination. This can be managed and mitigated through the implementation of an appropriate remediation strategy, which should include:

- Investigating the area after demolition during early construction works and excavating the area where USTs are suspected to be present;
- Recording detailed descriptions, photographs, locations and depths on a plan;
- The removal of any encountered UST and associated infrastructure;
- Recording relevant duty of care information for the tanks (and its contents), pipework, base and impacted soil and/or groundwater;
- Sampling and analysis to verify no residual contamination remains in soils along the base and sides of excavations, or within groundwater; and
- A strategy for encountering unexpected contamination.

1 Introduction

1.1 Background

Ove Arup & Partners Limited (Arup) has been appointed by OD Camden Hotel Ltd, c/o Best Star Real Estate 2 Ltd (the client) to prepare a ground contamination desk study and preliminary risk assessment (PRA) for the proposed redevelopment of 5 to 17 Haverstock Hill, London, NW3 2BL.

An application is being submitted for a scheme comprising mixed-use development which is currently at preapplication stage. This report has been prepared to support the planning application submission for the proposed mixed-use hotel and residential scheme.

A previous planning permission (2016/3975/P) was granted by Camden Council for the site which included a basement impact assessment (BIA) and land contamination assessment by Geotechnical and Environmental Associates (GEA) [1]. The information assessed and previously presented by GEA has been reviewed as part of this report.

1.2 Report objectives

The objectives of this report are to:

- Identify and assess relevant sources of information concerning historical uses, environmental setting and sensitivity, ground conditions and the potential for ground contamination at the site and in the surrounding area;
- Assess the potential for ground contamination and undertake a preliminary risk assessment based on a conceptual site model, considering risks associated with the construction and operational stages of the proposed development;
- Provide recommendation, including the requirement for ground investigation and further assessment and mitigation; and
- Provide information to support the planning application and to satisfy the requirement for a preliminary risk assessment as required by planning guidance.

1.3 Scope of assessment

The desk study and preliminary risk assessment comprises the following:

- A review of desk-based information collated for the site concerning historical and current uses and provide an assessment of the potential for ground contamination and the nature of any potential contamination sources;
- Outline the local geology, hydrogeology and hydrology and provide an appraisal of the environmental setting and sensitivity;
- Consider relevant information and details of the proposed development to inform an initial conceptual site model and preliminary risk assessment, to

assess potential implications from ground contamination to the development, and;

- Provide recommendations for the redevelopment of the site and identify requirements for further intrusive surveys.

1.4 Relevant policy and guidance

This report has considered the requirements of relevant national and local policy and technical guidance relevant to contaminated land.

The National Planning Policy Framework (NPPF) [2] advocates making effective use of land including brownfield land (paragraph 118 Part C) and endorses the principle of a 'suitable for use' approach for contaminated land (paragraph 178 Part A).

The Planning Practice Guidance (PPG) [3] endorses the principle of a 'suitable for use' approach and refers to Part 2A of the Environmental Protection Act 1990 and statutory guidance [4]. It also advocates a strategic phased approach including risk assessment prepared by a competent person which identifies potential sources, pathways and receptors (pollutant or contaminant linkages).

Policy 5.21 of the adopted London Plan [5], states that the Mayor supports the remediation of contaminated sites and will work to bring contaminated land to beneficial use. The policy states that measures should be taken to ensure that development on previously ground contamination does not activate or spread contamination' and paragraph 5.95 states *'it is essential that wherever practicable, brownfield sites – including those affected by contamination – should be recycled into new uses'* and *'Any land that is affected by contamination, whether or not identified under the regulations, may require measures to prevent contamination being activated or spread when building takes place'*.

The new draft London Plan (Intend to Publish version) [6] includes Policy SD1 which states that Boroughs should *'take appropriate measures to deal with contamination that may exist'* and in paragraph 2.1.8 states that *'it is important that development proposals appropriately deal with contamination so that land can be safely used'*.

Camden's Policy Guidance on Amenity [7] relates to contaminated land and states that *'contamination assessments should accompany a planning application'* which should determine *'the existence if, or potential for contamination'* and *'the nature and risks it may pose'*. If necessary, then remediation or mitigation measures will be secured through conditions requiring further work.

The assessment has also taken account of relevant guidance including BS10175:2011+A2:2017 Investigation of potentially contaminated sites, Code of Practice [8] and Environment Agency guidance (Land Contamination: Risk Management) [9].

1.5 Limitations

This report has been produced by Arup for the use of OD Camden Hotel Ltd, c/o Best Star Real Estate 2 Ltd in connection with the proposed development. It takes into account our client's particular instructions and requirements and addresses their priorities at the time. It is not intended for, and should not be relied upon by, any third party except as provided for in Arup's appointment with Best Star Real Estate.

Arup has based this report on the sources of information detailed within the report text and believes them to be reliable but cannot and does not guarantee the authenticity or reliability of third-party information. Notwithstanding the efforts made by the professional team in undertaking this contamination assessment, it is possible that ground conditions and contamination other than that potentially indicated by this report may exist at the Site.

This report has been prepared based on current legislation, statutory requirements, planning policy and industry good practice at the time of writing. Any subsequent changes or new guidance may require the findings, conclusions and recommendations made in this report to be reassessed in the light of the circumstances. Should the proposed layout or use of the site change, the assessments and conclusions presented in this report may need to be revised.

This report does not present a survey or assessment of the location, condition or liabilities associated with hazardous materials in the building fabric and the implications of those hazardous materials. Arup has not carried out a survey of hazardous materials in the buildings, for example asbestos containing materials or lead, as part of this assessment. This report does not assess geotechnical constraints and hazards.

2 The site

2.1 Information sources

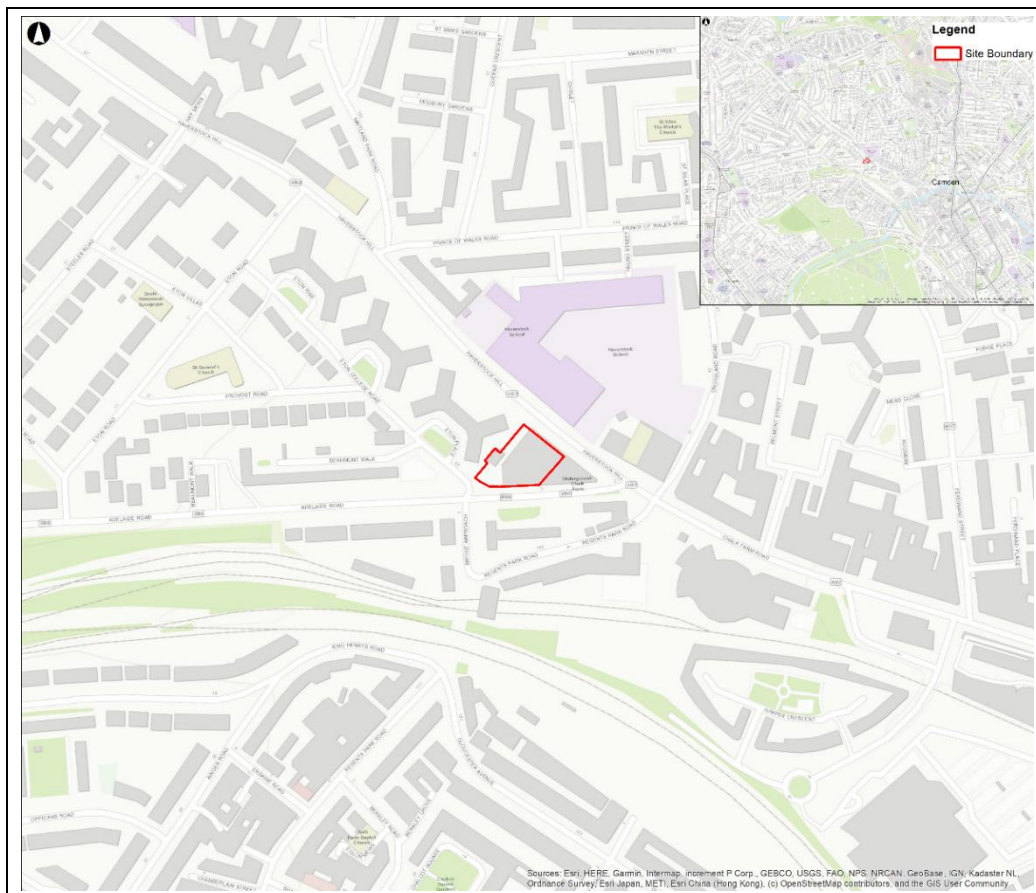
The site and surrounding area have been described based on the following data sources:

- GEA (2016) Site Investigation and Basement Impact Assessment (BIA) [1];
- Envirocheck (2020) Envirocheck Report (dated 8th July 2020) contained in Appendix A [10];
- Google Inc (2020) *Google Earth*. Accessed August 2020 [11]; and
- A site walkover undertaken by an Arup consultant on the 7th August 2020.

2.2 Site location

The site is approximately 0.27 hectares and situated in Camden at National Grid reference 528102E 184424N. The site is an irregular block shape situated at the junction between the A502 Haverstock Hill and B509 Adelaide Road. Chalk Farm Tube Station is located adjacent to the south eastern site boundary. The site boundary and location plan are shown in Figure 1.

Figure 1 Site location plan



2.3 Site description

2.3.1 Current site uses

The site comprises a six-storey building with a partial basement and associated outside referred to as Eton Garage, adjacent to Chalk Farm Tube Station. The interior comprises a series of 10 staggered floor levels with spiral ramps for car parking and ancillary office space. Small retail units are along the frontage of Adelaide Road and a showroom along the Haverstock Hill frontage. It is understood that the building was last used by British Transport Police to store vehicles.

2.3.2 Topography

The site is relatively flat at approximately 31.9 metres above Ordnance Datum (OD). There are no major changes in topography across the site area.

2.3.3 Site reconnaissance

The following site visits have been undertaken:

- A walkover in 2016 by GEA as part of the BIA [1]; and
- A site reconnaissance by an Arup environmental consultant on 7th August 2020

The GEA site walkover made the following observations:

- Three interceptors were observed on the lower ground level floor. The covers were lifted and were observed to be filled with sludge with a sewage odour;
- A storage room with spare car parts and chemical containers were observed, although no indication was available on the contents;
- Scarring of likely utilities and services were observed within an area of hardstanding towards the northwest of the main building. A vent was observed along a manhole cover which was lifted and found to have been infilled. Additional interceptors were identified within this area, and
- Anecdotally the lower ground floor becomes flooded during heavy rainfall.

The Arup visit notes and photographs are provided in Appendix B. The following observations were made:

- The site was previously occupied by “live-in guardians” and all external access doors and windows at ground level have been sealed apart from a single entrance from the yard;
- The stores and office rooms were typically empty apart from waste left from previous occupants;
- A room labelled as a chemical store was locked and not accessible;
- Three manhole covers within the garage area appeared to be linked to drainage and may have provided access to interceptors or tanks; and

- Three manhole covers in the external yard may be linked to previous refuelling activities onsite although no infrastructure associated with refuelling such as pumps or refill points were observed.

2.3.4 Surrounding area

The site is situated within an area of mixed residential and light commercial use. Chalk Farm Tube Station and associated underground line is located adjacent to the south eastern boundary. A block of high-rise flats is present adjacent to the north west. The London Overground rail line is present 120m to the south.

2.4 Proposed development

The proposed development comprises the demolition of the existing building and construction of a seven-storey development including a hotel with ancillary restaurant and café, and affordable housing units.

The proposed development includes:

- A lower ground level for cycle storage, food storage, office and staff changing facilities;
- A ground floor level with retail, restaurant, café, and ancillary facilities;
- The remaining floors will be residential properties and hotel accommodation; and
- Biodiverse roof gardens are proposed for the first, second, fifth, sixth and seventh floor.

No external soft landscaped areas are being proposed at ground level.

Detailed design has not been undertaken. It is anticipated that the proposed development will include an extension of the existing basement to a greater depth. It is anticipated that a lateral bearing retention structure will be required for this extension and preliminary proposals indicate this structure to be either a sheet pile wall or a contiguous piled wall.

Preliminary foundation options are indicated to be a piled solution with pile lengths anticipated to be between 25m to 35m.

3 Site history

3.1 Information sources


The historical development of the site has been determined on the following information sources:

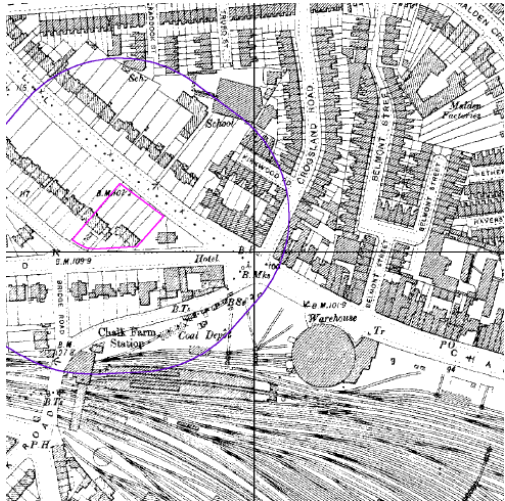


- Historical mapping from Envirocheck (2020) [10];
- John Rocque's London 10 miles round map (1746);
- C. and J. Greenwood (1828) map;
- Google Inc (2020) *Google Earth*. Accessed August 2020 [11];
- Camden Council, environmental search, August 2020 (Appendix C);
- GEA (2016) Site Investigation and Basement Impact Assessment [1];
- The Bomb Sight Website [12], accessed August 2020; and
- 1st Line Defence (2015) Preliminary UXO Assessment [13] as contained within the GEA BIA [1].


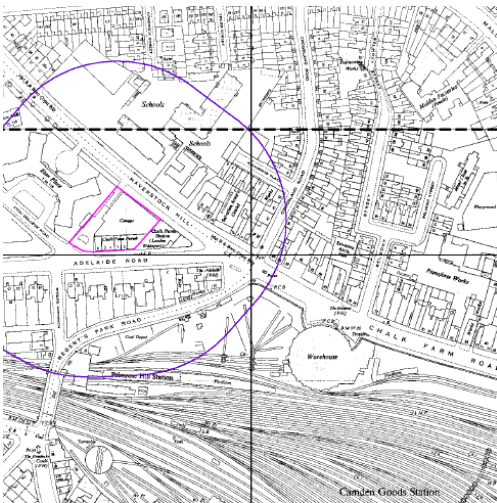
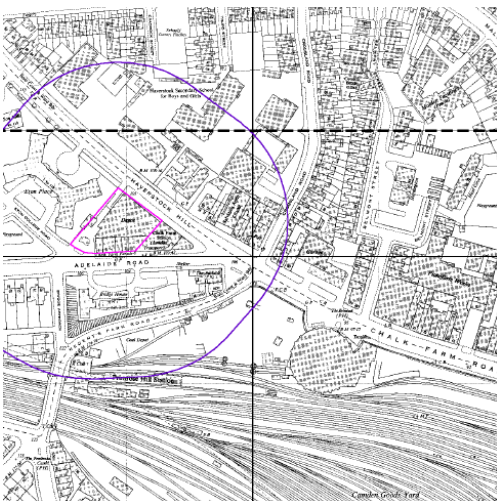
3.2 Site history

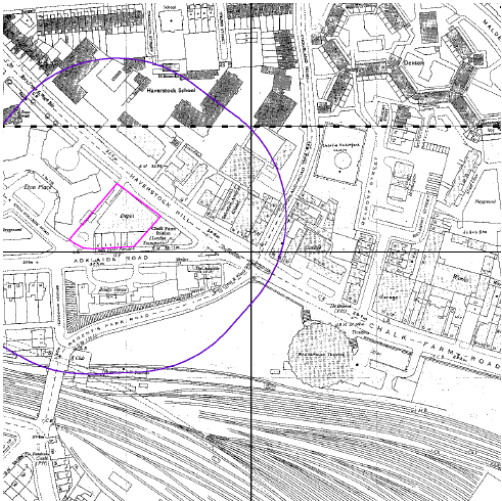
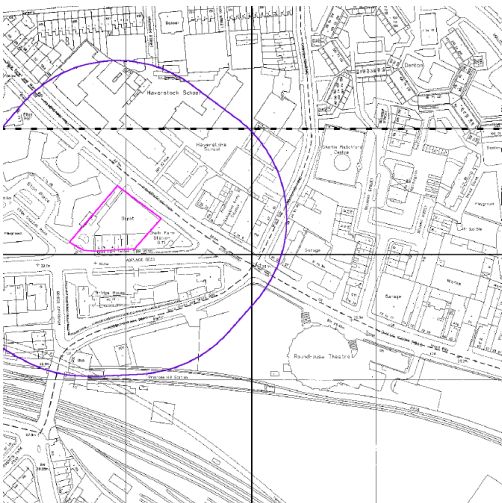
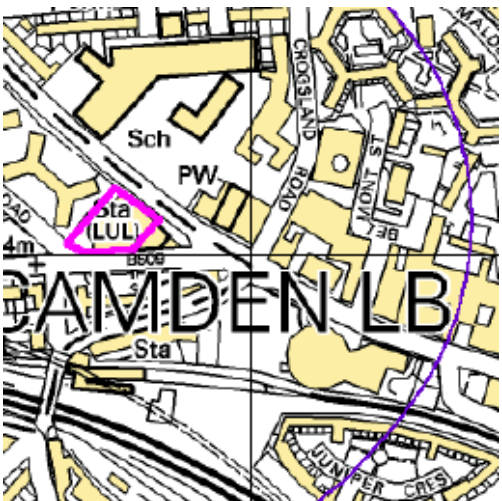
A summary of the site history and development outlining potentially contaminative land uses is presented in Table 1. All readily available historical maps are presented within the Envirocheck Report in Appendix A and are licensed under © crown copyright licence number 100022432.

Table 1 Historical review

Date	Map extract	Description
John Roque 1746	This map was viewed online. The site and its surroundings are shown as undeveloped land comprising of open fields.	
Greenwood 1828	This map was viewed online. The site is shown as undeveloped land comprising fields. Residential properties line Haverstock Hill Road.	
1873 to 1882 Ordnance Survey 1:10,560 1875 Ordnance Survey 1:2,500 (shown)		<p>Onsite</p> <p>The site comprises of five terraced residential properties with gardens.</p> <p>Offsite</p> <p>The site is surrounded by a residential area to the west, north and east.</p> <p>Camden Goods Rail Depot is present 90m to the south comprising rail sidings, weighing machines, a railway turntable and engine sheds.</p>

Date	Map extract	Description
1896 Ordnance Survey 1:10,560 1896 Ordnance Survey 1:2,500 (shown)		Onsite No significant changes to the site are shown. Offsite A school has been constructed 80m to the north east. Chalk Farm Train Station is present within the Camden Goods Rail Depot 90m to the south. Additional sidings have been constructed linking Chalk Farm Station to a coal depot.
1916 Ordnance Survey 1:2,500 (shown) 1920 Ordnance Survey 1:10,560		Onsite No significant changes to the site are shown. Offsite Chalk Farm Tube Station is shown to be present adjacent and east of the site. The school to the north east has expanded towards the site.
1938 Ordnance Survey 1:10,000		Onsite The residential properties on the site are no longer present. The contemporary building is shown to have been constructed, which was used as a private garage, with motor showroom and petrol station and shops at ground level on Adelaide Road. Off-site Residential properties to the north west have been demolished and replaced with high-rise flats.

Date	Map extract	Description
1946 Aerial photography		<p>Onsite</p> <p>No significant changes to the site are shown.</p> <p>Offsite</p> <p>The school to the north east is shown to be in a different layout than on previous mapping.</p>
1954 Ordnance Survey 1:2,500 (shown) 1957 - 1958 Ordnance Survey 1:10,000		<p>Onsite</p> <p>The six shop units along Adeline Road are shown as Chalk Farm Parade. From c.1956, the site was occupied by the British Transport Police.</p> <p>Offsite</p> <p>Chalk Farm Train Station has been renamed to Primrose Hill Station. An unspecified works is shown to be approximately 60m to the south east, adjacent to a public house.</p>
1963 Ordnance Survey 1:2,500 (shown) 1968 Ordnance Survey 1:10,000		<p>Onsite</p> <p>No significant changes to the site are shown. The garage is denoted as a depot.</p> <p>Offsite</p> <p>The most northerly sidings within Camden Goods Yard are no longer present. A garage (petrol fuelling station) is present 130m to the east.</p> <p>Residential properties adjacent and to the south of the site have been developed into three small blocks of residential flats.</p>

Date	Map extract	Description
1982 – 1983 Ordnance Survey 1:1,250 (shown) 1985 Ordnance Survey 1:10,000		<p>On-site No significant changes to the site are shown</p> <p>Off-site The sidings at Primrose Hill Station are no longer shown as present. By 1987 a large section of the most northern sidings from Camden Goods Depot have been removed. The unspecified works 60m to the south east is no longer present and the building layout has changed.</p>
1991 - 1996 Ordnance Survey 1:1,250 (shown) 1991 - 1996 Ordnance Survey 1:10,000		<p>On-site No significant changes to the site are shown.</p> <p>Off-site The garage 130m to the east is no longer present. Residential development is shown on the area that was formerly the northern sidings of Camden Goods Depot.</p>
2006 Ordnance Survey 1:10,000 and aerial imagery		<p>On-site No significant changes to the site are shown.</p> <p>Off-site The area sidings are shown to be a vehicle storage area. This was then developed into five small buildings and paved car parking. A multi-use games area has been developed at the school to the north east.</p>

On-site, the main historical changes can be summarised as follows:

- Initially the site was open field then developed for residential properties shown in earliest available mapping to the 1930s;
- The building in its current form was developed by 1938;

- The site is labelled on mapping as a garage from the 1954 to 1963; and
- From 1963 onwards, the site is shown as a depot.

Off-site development has largely occurred to the south east and includes:

- Camden Goods Depot which has included a coal depot, engine sheds and large-scale rail infrastructure located approximately 100m to the south east. The area closest to the site is shown to have been redeveloped into a car park during the late 1980s and early 1990s.
- A petrol station was present 130m east of the site, however this is shown to have been redeveloped and is no longer shown on the 1991 historical maps.

3.2.1 Additional information

The GEA BIA identifies that the site historically comprised of six sub buildings comprised of a petrol fuelling facility, workshop, washing bay, store and battery charging room [1]. The small fuelling facility was associated with the former use as a garage and that an underground storage tank may have been present. The GEA report highlighted that whilst the site has been recorded as a garage and depot on historical maps, the building has primarily been used as a showroom and vehicle storage for the British Transport Police.

An enquiry to the London Fire and Emergency Planning authority was included in the GEA BIA. The response indicated that there was no specific information for the tanks held on file [1].

3.3 Environmental search and planning records

A request for a search for environmental information related to the site was submitted to Camden Council in August 2020. The Camden Council website [14] has also been reviewed and provides information on planning applications. The following information was provided for the site:

- The site has not been classified as ‘contaminated land’ under Part 2A of the Environmental Protection Act 1990. The definition of contaminated land under the Part 2A regime applies to existing sites, and is different to that applied to ‘land affected by contamination’ under the planning regime for sites being developed, with the latter being more sensitive;
- There are no records of current or former landfills on-site or within 250m of the site boundary;
- The site is recorded as being formerly used as a motor garage and repair workshop;
- Land uses within 100m of the site include coal and coke merchants (1923 to 1961), plumbing and sanitary engineers (1971), numerous plots of railway land (1894 to 1971), three unspecified works (1934 to 1939 and 1952 to 1954), garages (1952 to 1954) and a coal depot (1952 to 1955);
- No current Part A or Part B environmental permitted industrial processes are present within 100m of the site;

- There are no private water supplies within 2km of the site;
- Camden Council has provided a moderate risk score of contamination being present at the site, and
- A planning application (ref: 2016/3975/P) was submitted in 2016 to develop the site which included the demolition of the existing building and erection of a part-six, part-seven storey development comprising 77 residential units (Use Class C3) and retail (Use Class A1-A5) use at ground floor with associated cycle parking, amenity space, refuse and recycling store and associated works.

The environmental search received from Camden Council is included in Appendix C.

3.4 Unexploded ordnance

The bombsight website [12], as adapted from the Bomb Census Maps contained within the National Archives Image Library [15] identifies several high explosive bombs and a parachute mine to have been recorded in areas adjacent to the site. The LCC bomb damage maps [16] shows that the building onsite sustained blast damage but was not directly hit and that buildings surrounding the site were seriously damaged and/or damaged beyond repair.

A desk based preliminary unexploded ordnance UXO assessment was undertaken by 1st Line Defence [13] to support the previous planning application and was included as part of the GEA BIA [1]. The UXO assessment provided the following conclusions:

- There were no known military uses close or on site;
- There was evidence of bomb strikes near the site including the adjacent school and buildings to the north west, although no direct hits to the site;
- The adjacent school was recorded as being destroyed;
- The garage and depot were observed to have survived the second world war intact and unchanged based on available mapping; and
- There is a minimal risk of encountering ordnance at the site and additional research would not cause a significant change to the assessed minimal level of risk.

4 Environmental setting

4.1 Information sources

The environmental setting describes the published geology, published hydrogeology, groundwater and surface water features and abstractions, and any waste or permitted activities. A search distance of up to 500m has been used to identify features relevant to the site. The following data sources have been used to inform this section:

- Envirocheck (2020) Envirocheck Report (dated 8th July 2020) contained in Appendix A [10];
- GEA (2016) Site Investigation and Basement Impact Assessment [1];
- British Geological Survey (BGS) GeoIndex, accessed August 2020 [17], [18];
- BGS Geological Map for North London Sheet 256 [19];
- Bromhead, C. (1925), Memoirs of the Geological Society for England and Wales, Explanation of Sheet 256: The Geology of London [20]
- DEFRA's MAGIC Maps accessed August 2020 [21],
- Environment Agency's Long-Term Flood Risk Map [22]; and
- OpenStreetMap Website [23]

4.2 Published geology

The BGS map for North London sheet 256 [19] indicates the geology at the site comprises of the London Clay Formation. The London Clay is underlain by a downward sequence comprising the Lambeth Group, Thanet Sand Formation and Chalk at depth [20].

No superficial deposits are recorded on BGS maps or historical boreholes. A description of the strata is provided in the following sections:

4.2.1 Made Ground

Made Ground is not shown to be present on the BGS map. However, it has been recorded in BGS historic boreholes within 100m of the site and from previous investigations undertaken within the site boundary.

Descriptions, thicknesses and distribution of Made Ground encountered within previous investigations are discussed in detail within Section 5.2. The Made Ground at the site is variable comprising of brown mottled clay with rare orange-brown partings of sand and silt with medium to coarse subangular flint, brick, metal, ash, coal and rootlets.

4.2.2 Bedrock geology

Bedrock geology at the site is recorded as the London Clay Formation, which is described by the BGS [18] as mainly comprising bioturbated or poorly laminated blue-grey or brown-grey silty clay with some layers of sandy clay.

The London Clay within the Camden area is anticipated to have a thickness of approximately 50m underlain by the Lambeth Group, the Thanet Formation and Chalk. One historic borehole (TQ28SE6) 390m to the south east has proven the base of the clay at 49m bgl (-19m OD). The Lambeth Group is described by the BGS as a sequence of mainly clays with some silty or sandy minor limestones and occasional sandstone. The Thanet Formation is described as glauconite, pale-brown fine-grained sand, and the Chalk, which forms the primary water bearing strata in London.

4.2.3 Geological faults and linear features

No faults or linear features are shown to be within 500m of the site [17].

4.2.4 BGS borehole records

No BGS boreholes are recorded on site. Four borehole records were identified within 100m [17] of the site. One borehole beyond the 100m search has been included based on the depth of 129m bgl and records the base of the London Clay. The strata recorded within the BGS boreholes typically conforms to published geology encountering Made Ground over London Clay. BGS boreholes are summarised in Table 2. A summary has been included within Section 5.22 where the findings of the previous ground investigation are discussed in more detail.

Table 2 Summary of BGS boreholes

Reference	Distance ¹	Date	Depth ² (m bgl)	Strata encountered ¹ (m bgl)
TQ28SE299	44m east	N/A	9.1	0 to 0.60 Made Ground 0.60 to 9.10 London Clay
TQ28SE23	44m east	N/A	9.3	0 to 9.30 London Clay
TQ28SE217	82m north east	May 1999	5.0	0 to 0.30 Hard core 0.30 to 0.61 Made Ground 0.61 to 5.0 Brown Clay
TQ28SE217/A-B	82m north east	May 1999	5.0	0 to 0.38 Topsoil 0.38 to 1.20 Made Ground (Clay) 1.20 to 5.00 Brown Clay
TQ28SE6	390m south east	1849	129	0 to 5.49 Made Ground 5.49 to 49.38 London Clay 49.38 to 68.88 Lambeth Group (clay and sand) 68.88 to 71.12 Thanet Sand 71.12 to 121.9 Chalk
¹ Distances are based on the position shown on the BGS' GeoIndex and are not likely to be reflective of the exact borehole position ² Depths have been converted from feet and inches to metres				

4.3 Radon

The site is within a lower probability radon area where less than 1% of homes are estimated to be at or above the action level (200Bq/m³) [10]. The Envirocheck report states that no radon protection measures are necessary in the construction of new dwellings or extensions.

4.4 Hydrogeology and hydrology

4.4.1 Hydrogeology

The London Clay is designated as an unproductive aquifer which is defined as rock that has negligible significance for water supply or baseflow to rivers, lakes or wetlands. The London Clay is low permeability [24].

A deep aquifer is present within the lower permeable layers of the Lambeth Group, the Thanet Sand Formation and the Chalk. This is often referred to as the chalk-basal sands aquifer of the London Basin. The Chalk is classified as a principal aquifer, described as layers of rock or drift deposits with high intergranular or fracture permeability providing a high level of water storage. The lower Lambeth Group and Thanet Sand Formation are classified as secondary A aquifers.

No vulnerability rating has been assigned to the London Clay due to its unproductive designation and can be considered protective from surface activities and their associated risks to groundwater.

Localised groundwater is anticipated to be perched above the London Clay with no defined flow or flow direction. Groundwater flow is likely to be influenced by the presence of basements and inhibited vertically with the London Clay acting as an aquiclude.

The site is not located within an Environment Agency designated source protection zone (SPZ). A SPZ is located to the south west with the SPZ Zone 2 388m and the SPZ Zone 1 597m from the site boundary.

The closest permitted abstraction is recorded as 725m to the east and is used for commercial and industrial use. The closest potable water supply is recorded as 827m to the south west.

4.4.2 Hydrology

The closest recorded surface water feature is the Regent's Canal located approximately 520m to the south east at its closest point. The Lost Rivers of London map [25] indicates that historically the River Fleet was located approximately 150m to the east of the site flowing in a south easterly direction, and a tributary of the River Tyburn was located approximately 120m west of the site flowing in a southerly direction. No major rivers or other notable surface water features are recorded within 500m of the site.

There are no surface water abstraction licences or discharge consents within 500m of the site. The closest surface water abstraction licence is recorded as 543m to the south east and is used for industrial and commercial use.

4.4.3 Discharge consents

No active or historic discharge consents to groundwater or surface water are located within 500m of the site.

4.5 Flood risk

The site is situated within a Flood Risk Zone 1 which is recorded as having a very low probability (less than 0.1% per annum [22]) of flooding from rivers or sea.

Flood risk from surface water on-site is indicated to be very low (less than 0.1% per annum). The risk adjacent to the site along Adelaide Road and Haverstock Hill is recorded as medium (between 1.1% and 3.3% per annum [22]).

The site is recorded as not situated within an area susceptible to groundwater flooding [10].

The GEA BIA indicated that during heavy rainfall the basement of the current building floods, however it is unknown how water enters the building [1].

4.6 Waste and permitted activities

There are no recorded current or historic landfill sites, waste transfer or treatment sites within 500m of the site.

There are seven listed Local Authority pollution and prevention controls within 500m of the site. The recorded controls are summarised in Table 3.

Table 3 Records of pollution prevention and control records

Name and Address	Distance from Site	Status	Activity	Date
Texaco, 81-85 Chalk Farm Road, London, NW1 8AR	149m east	Site Closed	Petrol / Filling Station	24-DEC-1998
Lex Volvo, 1 Dumpton Place, Gloucester Avenue, Chalk Farm, London, NW1 8JB	273m south west	Authorised	Respraying of road vehicles	07-JAN-1994
Primrose Valet, 91 Regent's Park Road, London, NW1 8UR	290m south west	Permitted	Dry cleaning	28-JAN-2009
The Dry Cleaners of Hampstead, 80 Haverstock Hill, London, Nw3 2be	317m north west	Permitted	Dry Cleaning	25-JUN-2007
Wm Morrisons Supermarkets Plc, Chalk	421m south east	Permitted	Dry Cleaning	26-JAN-2007

Name and Address	Distance from Site	Status	Activity	Date
Farm Road, London, NW1 8AA			Petrol Filling Station	22-DEC-1998
Esso, 29 Chalk Farm Road, London, NW1 8AG	461m east	Permitted	Petrol Filling Station	24-DEC-1998

4.7 Sensitive environmental land uses

Adelaide Local Nature Reserve is shown to be 400m to the south west. There are no other environmentally sensitive sites such as Sites of Special Scientific Interest (SSSI), Special Areas of Conservation (SAC) or Special Protection Areas (SPA) within 500m of the Site.

Two Grade II listed buildings are present within 100m of the site. These are summarised in Table 4.

Table 4 Summary of listed buildings

Name	Distance From Site	Date Listed
Chalk Farm Underground Station	6m east	20/07/2011
2 and 3, Eton College Road	90m west	14/05/1974

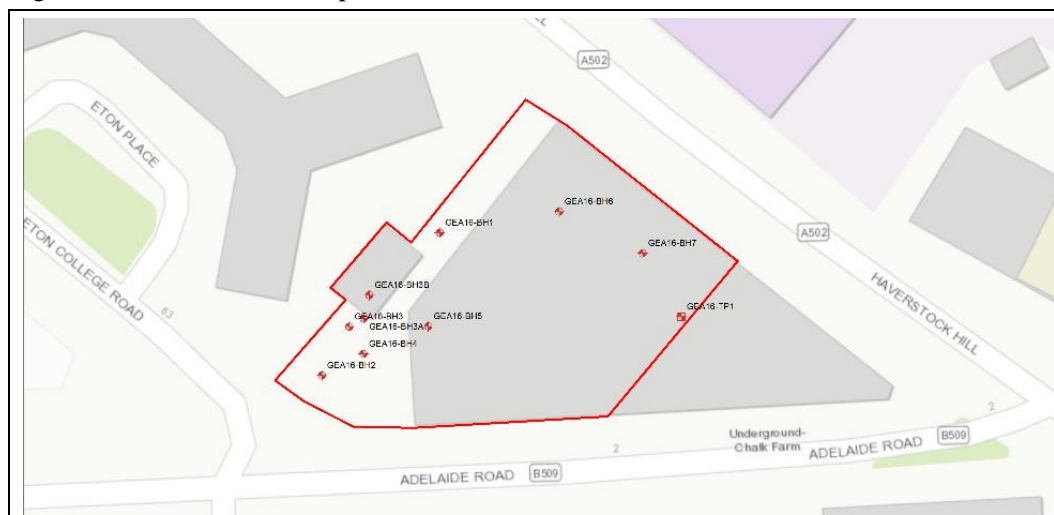
4.8 Tunnels and underground features

The nearest underground tunnel is located adjacent and to the north of the site. The tunnel is the London Underground Northern Line (Edgware Branch) and traverses beneath Haverstock Hill Road in a north westerly-south easterly direction. Correspondence contained within the GEA BIA indicates that the tunnel crown is at an elevation of 21.9mOD [1] which is approximately 10m bgl.

5.1 Scope of investigations

- Two cable percussion boreholes to depths of 15m bgl and 24.70m bgl;
- Two window sample boreholes within the lower car park to depths between 3m bgl and 10m bgl;
- Three window sample boreholes at ground level to depths between 4m bgl and 5.2m bgl;
- One hand dug trial pit to a depth of 1.2m bgl;
- Installation of three groundwater monitoring standpipes. Level monitoring was undertaken on two occasions; two and six weeks after the investigation;
- A soil vapour survey using a photoionisation detector (PID) across the lower car park level and internal ground level; and
- Fifteen soil samples scheduled for chemical testing.

Figure 2 Borehole location plan



The investigation encountered the anticipated geological conditions as previously outlined in section 4.2. A summary of the strata encountered is presented in Table

5. The elevations of the boreholes are not included on the borehole logs and as such only strata thickness ranges can be summarised. The borehole logs are included in Appendix D.

Table 5 Summary of stratigraphy

Strata	Typical Description	Depth (m bgl)
Made Ground (Hardstanding)	Tarmac	0.00 to 0.08
	Reinforced concrete	0.15 to 0.60
Made Ground	Made Ground: brown mottled clay with rare orange-brown partings of sand and silt. Medium to coarse subangular flint, brick, metal, ash, coal and rootlets	0.15 to 2.60
London Clay	Firm becoming stiff brown mottled grey fissured clay with occasional selenite crystals.	0.45 to 24.70 ¹
¹ The base of the London Clay was not proven		

A metal obstruction was encountered at a depth of 0.56m bgl in BH3A and identified by GEA as a possible underground tank. Concrete was encountered at a depth of 2.5m in BH2 and identified by GEA as a possible foundation of a previous building.

Made Ground was encountered across the areas investigated. In the north eastern area (BH6 and BH7) the Made ground had a nominal thickness between 0.15m and 0.20m of screed and concrete overlying clay. Made Ground is likely to be absent in these areas as it would have been excavated to form the existing basement structure. Made Ground was observed to be 1.8m thicker within the western extent of the site and was recorded to typically comprise of brown to orange sand with fragments of concrete and brick, metal, ash and coal.

Made Ground encountered within the building footprint in BH5 was noted to differ and is described as 'brown silty sandy clay and dark grey mottled black clay with concrete fragments and decayed wood'. Visual and olfactory observations included organic odours and 'mottled black clay with decayed wood' noted in BH6.

5.3 Groundwater monitoring

Groundwater was not encountered during the GEA investigation works however seepage from the base of the Made Ground in BH2 (2.60m bgl) was observed. Perched water was encountered within the upper horizon of the London Clay at BH3B (3.43m bgl) and at the base of TP1 (0.98m bgl) adjacent to the western wall of Chalk Farm Station.

Three standpipes were installed in BH1, BH2 and BH6 and level monitoring was undertaken on two occasions; 18th December 2015 and 13th January 2016.

The response zones of the monitoring wells are not detailed on the borehole logs. The records indicate the standpipes were installed to depths of 6m bgl in all three locations. Therefore, it is possible that the screening zones are across both the Made Ground and London Clay. A summary of groundwater monitoring is shown in Table 6. The elevations of the boreholes are not presented within the GEA

report and as such water level can only be expressed as depths below ground level.

Table 6 Summary of groundwater monitoring

Date	Borehole	Depth (m bgl)	Corresponding Strata
18 th December 2015	BH1	2.08	Made Ground
	BH2	1.88	Made Ground
	BH6	Dry	N/A
13 th January 2016	BH1	2.05	Made Ground
	BH2	1.87	Made Ground
	BH6	3.72	London Clay (fissured with abundant selenite crystals)

5.4 Chemical testing

GEA scheduled only four samples of Made Ground and eleven samples of London Clay for the following chemical testing:

- General inorganics;
- Metals and metalloids;
- Speciated banded TPH;
- Speciated PAH; and
- Total phenol.

Three of the four Made Ground samples were scheduled for asbestos testing Based on the conceptual site model (and lack of controlled waters receptors), no groundwater or soil leachability tests were undertaken as part of the investigative works.

5.5 GEA contamination assessment

GEA included an assessment of contamination within the BIA [1] as part of the previous planning permission 2016/3975/P. The contamination assessment included a basic conceptual site model (CSM), qualitative risk assessment and a generic quantitative risk assessment based on the data obtained.

GEA's qualitative assessment identified the following:

- The main source of contamination is likely to be the associated with the former fuelling facility and potentially buried tanks at the site;
- Buried services are likely to come into contact with any contaminants;
- Site workers are likely to be exposed to contaminants in soil via dermal contact and inhalation of vapours during demolition and construction;
- End users will be isolated from any contamination in shallow soils however a pathway may exist for any soft landscaped areas;

- Groundwater is not a receptor based on the low permeability of the London Clay and limited migratory pathway;
- There are no potential sources of soil gas on or within 250m of the site; and
- The overall risk rating for the site was considered by GEA as low to moderate.

There are a number of potential plausible pollutant linkages that were not considered in the GEA report which are discussed later in this report.

5.5.1 GEA generic quantitative risk assessment

GEA's assessment compared chemical data to generic assessment criteria (GAC) for residential use including consumption of homegrown produce using the following generic assessment criteria:

- DEFRA (2014) SP1010 Development of Category 4 Screening Levels for the assessment of land affected by contamination (C4SLs) [26];
- LQM/CIEH (2015), The LQM/CIEH Generic Assessment Criteria for Human Health Risk Assessment [27]; and
- Environment Agency's soil guideline values ¹.

This is an overly conservative assessment considering the proposed development.

GEA's assessment identified arsenic and lead as above the GAC within the Made Ground. This included arsenic in BH4 (0.60m bgl) and three lead results in BH3A (0.40m bgl), BH3B (0.80m bgl) and BH5 (0.60m bgl). No asbestos was identified within the samples scheduled for tests.

5.5.2 Soil vapour survey

GEA undertook a soil vapour survey (SVS) within the existing lower level car park in the area of the manhole covers which are understood to have been interceptor tanks. The SVS comprised 32 probe holes in a uniform grid at lower car park level and three positions at internal ground level to a depth of 1.00m bgl.

A plan showing the area of the survey is included in Appendix D. GEA conclude that no vapours were detected during the survey.

5.5.3 GEA conclusions

The contamination assessment undertaken by GEA concluded the following:

- There are no records relating to fuel tanks and it is unknown if any tanks have been removed or decommissioned;
- Chemical testing identified one instance of arsenic and four instances of lead as elevated above GAC within the Made Ground;

¹ These are withdrawn and should not be used

- GEA infer the source of the metal contamination is likely to be extraneous fragments;
- The lead and arsenic are non-volatile or of low volatility and does not present a vapour risk;
- Compounds are likely to be of low solubility and a risk to groundwater has not been identified;
- Contamination could pose a risk to human health through direct contact, accidental ingestion or inhalation of soil or derived dust;
- TPH bands EC16 to EC35 were measured as above detection limits and are characteristic of diesel and heavy heating oil;
- Concentrations within the London Clay were not elevated above the assessment criteria;
- End users are isolated from direct contact with contaminants by the extent of the building and external hardstanding. For soft landscaped areas a cover thickness of imported subsoil and topsoil of 600mm was recommended to break any pathways;
- GEA recommended a discovery strategy to be in place during construction to define the procedures should previously unidentified contamination be encountered; and
- GEA identify that the metal object encountered in BH3 may be a buried tank and state that it would further investigation should be undertaken once services have been disconnected.

6 Updated review of existing data

6.1 Overview

The data has been reviewed for suitability within the context of the new proposed design as outlined in Section 2.4. The main differences from the previous planning permission 2016/3975/P and the proposed development are:

- The new development includes demolition of the existing building, extension of the existing basement and a mixed end use including residential, retail and hotel facilities; and
- No soft landscaped areas at ground level are proposed for the new development.

Within the context of the new development, the following uncertainties have been highlighted based on the findings from Sections 5.5.1 to 5.5.3:

- The ground conditions within the central and southern area are unknown;
- No chemical testing was undertaken within the north western and south western extents of the site;
- Arsenic and lead were shown to exceed generic assessment criteria applicable to the previous proposed development, and;
- There is a potential for USTs to be present within the south western extent of the site.

The adequacy of data including the spatial distribution of exploratory holes, chemical testing and the findings of the GEA Generic Quantitative Risk Assessment have been reviewed using relevant guidance including BS10175:2011+A2:2017 Investigation of potentially contaminated sites, Code of Practice [8], BS ISO 18400-104:2018 Soil Quality – Sampling [28], and Environment Agency guidance (Land Contamination: Risk Management) [9].

6.2 Ground investigation

It is understood that the ground conditions within the central and southern area are unknown as access was limited during the GEA investigation. Despite access restrictions ten exploratory holes have been advanced within the site area of 0.27ha. The total number of chemical tests on Made ground was low, with most tests undertaken on London Clay.

Based on the spatial distribution of the exploratory holes and the site layout, the investigation can be zoned into two distinct areas; the external area and the building footprint area.

The following observations can be made regarding the external area:

- Borehole density is considered sufficient as six out of ten boreholes were advanced within this area;

- Scheduling of testing is mostly sufficient however no samples were scheduled from BH1 and BH2 located within the north west and south west extents; and
- Chemical testing undertaken is considered appropriate based on GEA's historical review and conceptual site model. However, volatile organic compounds and semi-volatile organic compounds (VOC and SVOC) testing would have been beneficial to inform the assessment from vapour risk.
- Asbestos testing was limited to three of the four samples of Made Ground;

The following observations can be made regarding the building footprint area:

- Borehole distribution is spread across the western and northern extent of the building;
- No exploratory holes were advanced within the southern and central areas of the site due to access restrictions;
- The existing basement structure is constructed directly on the London Clay;
- Made Ground was encountered within the western area of the building but not in the north and eastern area;
- Chemical testing was considered appropriate based on GEA's historical review and conceptual site model. However, VOC and SVOC testing would have been beneficial to support the assessment from vapour risk; and
- GEA undertook a soil vapour survey within the areas that could not be investigated. Whilst this does not provide detail on potentially contaminative conditions such as presence and composition of Made Ground within this area, it does provide an indication that no elevated vapours were present.

6.3 Generic quantitative risk assessment review

GEA's assessment only comprised of a human health risk assessment. GEA qualitatively addressed risks to controlled waters by stating that there are no sensitive controlled water receptors, and risk from ground gas by stating that there are no significant sources.

A maximum thickness of 2.6m of Made Ground has been encountered. Using the guidance contained in CLAIRE's Research Bulletin 17 [29], it is considered reasonable to assume Made Ground of this thickness is unlikely to have a high gassing potential and is unlikely to be a credible source of ground gas. The form of development will also provide inherent protection.

GEA have not included the principal aquifers underlying the London Clay as a receptor. As the piling design has not been fully designed yet, these aquifers have been included in the conceptual site model detailed in Section 7. However, at this stage it is considered unlikely that piling would extend down to the aquifer.

GEA compared the soil chemical analysis to residential with consumption of home grown produce GAC. The production and consumption of homegrown produce was not included in GEA's conceptual site model and is not anticipated within the proposals for the new development. As such it provides a very

conservative assessment of the potential risks to future users of the proposed development.

Due to the changes in the proposed design for the new development as highlighted in Section 6, Arup have reassessed the soil chemical analysis against more suitable assessment criteria applicable to the proposed developed. Residential without homegrown produce assessment criteria have been used for the assessment.

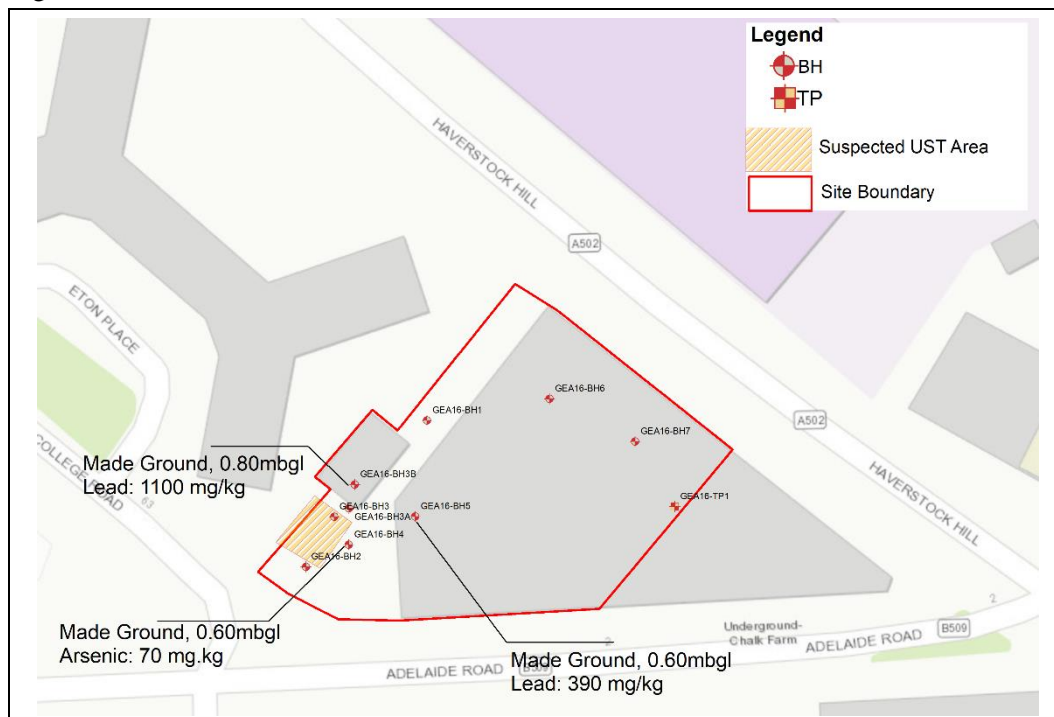
Comparison to Arup's GAC identified lead and arsenic above the GAC within the Made Ground and London Clay, although the sample of London Clay could be interpreted as Made Ground based on the lithological description. A summary of exceedances above the adopted criteria is presented in Table 7.

Table 7 Comparison of chemical data to Arup assessment criteria

Analyte	GAC	Min	Max	Number	Location	Depth (m bgl)	Strata
	mg/kg						
Arsenic	37	11	70	1	BH4	0.60	Made Ground
Lead	200	16	1100	2	BH3B	0.80	Made Ground
					BH5	0.60	Made Ground

Locations of the results above GAC and the area of the potential underground storage tank (UST) and interceptors are shown in Figure 3.

Figure 3 Location of results above GAC



TPH bands EC16 to EC25 and PAHs (chrysene, benzo(b)fluoranthene, benzo(k)fluoranthene, benzo(a)pyrene, indeno(1,2,3-c,d)pyrene, dibenzo(a,h)anthracene and benzo(g,h,i)perylene) were above saturation limits ranging between 9.6mg/kg to 28mg/kg for TPH and between 0.13mg/kg to

1.8mg/kg for PAHs. The concentrations are in Made Ground within BH3, BH3B and BH4 within the vicinity of the metal obstruction encountered during the investigation and the interceptors observed during the Arup site walkover

These concentrations are low and are not characteristic of significant contamination and there was no indication of free product being present. The volatile TPH fractions (i.e. >EC5 to EC16) were not identified above the laboratory detection limit and are unlikely to present a vapour risk. Furthermore, the soil vapour survey did not identify any significant vapours within the existing basement structure. Whilst ground conditions are unknown within the central and southern areas, given the existing development and basement, likely over London clay, the proposals to extend the basement, and the reassessment of data, any residual risks can be managed during construction and design of the proposed development. Any uncertainties or data gaps have been included within the conceptual site model and preliminary risk assessment contained in Section 7.

7 Preliminary risk assessment

7.1 Risk classification methodology

A preliminary risk assessment has been undertaken based on the information currently available for the site and the updated assessment of the data undertaken in Section 6.

The method for risk evaluation has been based on a qualitative assessment, taking into consideration the magnitude of the potential severity of the risk, as well as the probability of the risk occurring. The definition of risk and risk characterisations have been adopted from CIRIA 552 [30] and summarised in Appendix E which outlines the risk assessment methodology.

7.1.1 Potential sources

Potential sources of contamination (onsite and offsite) have been identified and are presented in Table 8. Sources have been assigned references S1 to S3.

Table 8 Potential sources of contamination

Source		Contaminants of concern	Comments	Ref.
On-site	Made Ground	Metals and metalloids, PAHs TPH Asbestos, Ground gas VOCs/SVOCs.	Previous investigation confirmed the presence of Made Ground and has identified some contaminants present. Made Ground is typical across London and whilst it can contain sporadic concentrations it is typically not regarded as a significant source term.	S1
	Historical site uses including a garage and vehicle repair workshop	Metals and metalloids, PAHs TPH VOCs/SVOCs	The site has had little development however it is known that the garage and depot had facilities for fuelling and vehicle repair. It is unlikely that the historical uses at the site are a significant source. See item on tanks below	S2
	Underground Storage Tank (UST) and associated pipework and interceptors.	PAHs, TPH, VOCs/SVOCs.	An underground storage tank is anticipated on site along with interceptors and pipework. Soil results indicate low concentrations of hydrocarbons. The contents and the integrity of the tank are unknown. If a tank has deteriorated, then there may be localised contamination; any migration of potential contamination (if present) is likely to have been restricted by the impermeable London Clay.	S3
Off-site	Rail goods depot, petrol	Made Ground from the adjacent developments are unlikely to be contributing significant contamination to the site due to the		N/A

Source		Contaminants of concern	Comments	Ref.
	station, coal and coke merchants, and Made Ground from adjacent development.		distances and no viable pathway for migration. Previous investigations have indicated the presence of perched groundwater, but it is not continuous and there is no defined flow or flow direction. Therefore, any off-site sources are unlikely to migrate to the site.	

7.1.2 Potential receptors

The identified receptors associated with the site, based on the findings of the desk study review are summarised in Table 9. These have been assigned references R1 to R6.

Table 9 Summary of potential receptors

Potential receptor	Sensitivity	Ref.
Human health		
Construction workers and site visitors	Moderate: Construction workers are likely to come into direct contact with potentially contaminated soil and groundwater. Exposure to construction workers can be reduced through by adopting best site practice, good hygiene and task appropriate PPE.	R1
Neighbouring site users during construction	Moderate: neighbouring residential and commercial users could be impacted during construction from airborne dust, fibres and nuisance odours.	R2
End users: site workers, residents and visitors	Low: The proposed development comprises offices, hotel, and residential properties. The site will be covered in hardstanding and that there are no soft landscaped areas at ground level, with basement over most the site.	R3
Maintenance workers during operation	Very low: Services are likely to be connected via the basement, removing the requirement for any onsite below-ground maintenance works for utilities.	R4
Ecological receptors		
Vegetation (e.g. shrubs and trees), and soft landscaped areas.	Negligible: there are no designated ecological receptors on or surrounding the site. The development contains a limited area of soft landscaping at ground level, located adjacent to the western site boundary.	N/A
Controlled waters		
Underlying Lambeth Group, Thanet Sands and Chalk Aquifer	Low: The significant thickness of London Clay underlying the site acts as an aquiclude and will prevent downward migration of contaminants. If piled foundations are of sufficient length to penetrate the base of the strata, then a preferential pathway may be created. However, the initial indications are that the proposed piled foundations will not penetrate the London Clay.	R5
Perched water at the base of the Made Ground	Negligible: The London Clay is designated as an unproductive aquifer and of negligible sensitivity. Limited water is anticipated to be perched along the interface between the Made Ground and London Clay.	N/A

Potential receptor	Sensitivity	Ref.
Regent's Canal	Negligible: The nearest surface water feature is the Regent's Canal 520m to the southeast. This has not been considered within the conceptual site model based on no defined groundwater flow from the site, lack of shallow aquifer and underlying London Clay deposits.	N/A
Building materials and services		
Onsite building materials and services	Low: Built infrastructure, foundations and services will come into direct contact with soils and perched groundwater. Built infrastructure such as concrete and water supply pipes should be designed to mitigate aggressive chemical attack or permeation into supply pipes.	R6

7.1.3 Potential pathways

The potential contaminant pathways associated with the Site based on the findings of the desk study review are summarised in Table 10. These have been assigned references P1 to P7.

Table 10 Summary of potential contaminant pathways

Potential migration / exposure pathway	Presence of pathway	Ref.
Ingestion of soil or dust (P1a) Inhalation of dust or fibres (P1b) Dermal contact with soil or dust (P1c)	During construction: Construction stage bulk earthworks and excavation, including stockpiling and material movement. During operation: No areas of soft landscaping at ground level.	P1a, P1b, P1c
Migration of hazardous gas and vapours and accumulation in confined spaces Inhalation of ground gases (P2a) or vapours (P2b)	Migration, including along any preferential pathways (such as utility trenches, underground tank infrastructure or permeable strata) and accumulation in confined spaces, such as excavations (during construction) or future buildings.	P2a, P2b
Infiltration of rainwater and leaching of contaminants from Made Ground	The proposed development is covered in hardstanding and likely to be positively drained and infiltration and percolation through Made Ground is limited.	P3
Migration of dissolved phase contaminants	Associated with perched water in Made Ground limited potential for mobile contamination to vertically or laterally migrate both on and offsite.	P4
Migration of free phase contaminants	There is the potential for a UST to be present on site. Relic free phase product may be present within the suspected tank or have leaked to the ground.	P5
Creation of preferential pathways during construction	The depth and method of piling is not confirmed but will likely terminate in London Clay. If significant then a foundation works risk assessment may be required to outline any specific mitigation	P6

Potential migration / exposure pathway	Presence of pathway	Ref.
Direct contact of concrete and services with contaminated soils or groundwater.	Materials such as below ground concrete and potable water supply pipes will be in direct contact with underlying soils. Permeation of contaminants into supply pipes will create a secondary pathway to human receptors.	P7

7.2 Initial conceptual site model

An initial CSM for the site has been produced based on the identified sources, pathways and receptors. The CSM identifies the potential contaminant linkages (PCL) at the site and the associated risks. These have been assigned references of PCL1-PCL6. The initial CSM is presented in Table 11 (overleaf).

Table 11 Initial CSM and assessment of potential risks

Potential contaminant linkage				Classification / risk estimation			Assessment of potential risks
Ref.	Source	Pathway	Receptor	Probability	Consequence	Risk Rating	
Risk to human health (construction phase)							
PCL1	S1 – Made Ground S2 – Historical site uses S3 – Potential UST	P1a, b and c – Ingestion, inhalation or dermal contact with soil, dust or fibres P2a and P2b – Migration and inhalation of ground gas or vapours P4 – Vertical and lateral migration of dissolved phase contaminants	R1 – Construction workers	Low Likelihood	Medium	Moderate to Low	Construction workers are the most likely to be exposed to contaminants within Made Ground and/or perched groundwater. Exposure can be mitigated through good site practice, task specific risk assessments, site environmental controls and task appropriate PPE. Advance works may be undertaken in the construction phase (post demolition) to further investigate the tanks and associated pipework and interceptors and specialists used to safely decommission and remove if encountered. If there has been leaks this is likely localised due to the London Clay and can be dealt with in advance of subsequent construction works. Appropriate measures and mitigation would reduce the risk to very low.
PCL2	S1 – Made Ground S2 –Historical site uses	P1b – Inhalation of dust, fibres	R2 - Adjacent site users during construction	Low Likelihood	Mild	Low	Pollution prevention measures and environmental site management will be required during construction. Appropriate mitigation and site controls would reduce the risk to very low.
Risk to human health (end users)							
PCL3	S1 – Made Ground S2 – Historical site uses S3 – Potential UST and associated pipework and interceptors.	P1a, b and c – Ingestion, inhalation or dermal contact with soil, dust or fibres	R3 – Site residents, workers and visitors during operation	Unlikely	Mild	Very Low	Chemical data has identified some elevated metals within the Made Ground. There is no soft landscaping areas at ground level and the form of construction will prevent exposure to end users. If hydrocarbons have leaked from the tanks, pipes or interceptors this is best dealt with during advance construction works when proper access can be provided. Any impacted soils can be assessed and removed and documented in the verification report..
		P2a and – Migration and inhalation of ground gas	R4 – Maintenance workers during operation	Unlikely	Mild	Very Low	No significant sources of ground gas have been identified. The Made Ground encountered was up to 2.5m in thickness outside the existing building area and is likely to have a low gassing potential (based on the soil descriptions and low total organic carbon content). Limited thickness of Made Ground was encountered beneath the building area. London Clay has a low gassing potential and there is a lack of natural deposits with a high organic content (e.g. alluvium and peat) at the site and immediate surrounding area. No specific gas protection measures are warranted for the proposed development.
		P2b and P5 – Vertical and lateral migration of non-aqueous phase liquids and vapour potential		Likely	Medium	Moderate	The available information (soil logs, chemical results and soil vapour survey) indicate that there is not a significant vapour risk associated with the site. Ingress of vapour generated from residual free phase product can pose a potential long-term risk to human health. If there were leaks of volatile hydrocarbons from the tanks this can be dealt with during the construction stage and the remediation strategy. It is proposed, if present, to decommission and remove any USTs and potentially impacted surrounding soils. Verification will be required to demonstrate that any tanks and associated infrastructure have been fully removed and no residual significant hydrocarbon source(s) exists within the soil or groundwater.
Risk to controlled waters							
PCL4	S1 – Made Ground S2 – Historical site uses S3 – Potential UST	P6 – creation of preferential pathways through foundation design	R5 – Underlying Lambeth Group, Thanet Sand and Chalk aquifers	Unlikely	Medium	Low	The London Clay will prevent downward migration of contaminants. The depth of the London Clay at the site has been confirmed up to 25m bgl although it is anticipated to be of much greater depth based on other historical boreholes. If the proposed foundations are likely to penetrate the London Clay and create a pathway then a foundation works risk assessment may be required to address the risks and identify suitable mitigation.
Risk to the built infrastructure							
PCL5	S1 – Made Ground S2 – Historical site uses	P7 – Direct contact of concrete and services with contaminated soils or groundwater	R7 – Onsite building materials and services	Unlikely	Mild	Very low	Risks to the built infrastructure can be mitigated through design. Concrete should be designed in accordance with BRE SD1 [31] to resist aggressive ground conditions. Water supply pipes should be designed in accordance with UKWIR guidance [32] using materials that are suitably resistant to permeation and chemical attack.

8 Conclusions and recommendations

8.1 Conclusions

The site has had limited history of potentially contaminative land-uses. The site is recorded as being a private garage and car showroom, with a petrol station and workshop from the 1930s prior to becoming a depot for vehicle storage in the 1950s.

The previous ground investigation undertaken by GEA in 2016 [1] demonstrates the geological sequence comprises of Made Ground, which is thickest towards the west of the site up to 2.6m. which overlies the London Clay formation, which was encountered to a depth of 24.7m bgl. Localised groundwater is recorded to be perched at the base of the Made Ground.

Nearby BGS boreholes show the Lambeth Group, Thanet Formation and Chalk to underly the London Clay, although these were not encountered during the investigation. The London Clay is not designated as an aquifer while the underlying Thanet Formation and Lambeth Group are designated as secondary A aquifers and the Chalk as a principal aquifer.

Potential sources of contamination are limited to onsite Made Ground and potential underground storage tanks. An underground tank or tanks and associated infrastructure are suspected to be present within the south western extent of the site based a metal obstruction encountered during previous investigations. However, there are no formal records of the presence or of decommissioned tanks at the site.

The previous contamination assessment undertaken by GEA was reviewed in context of the proposed development with chemical testing of soils re-assessed. Arsenic and lead were above residential GAC.

Gaps have been identified within the existing ground investigation data, particularly in the southern and central areas of the site. However, there are various valid reasons for these gaps such as the existing basement overlying mostly London Clay and constraints of the existing building. All the identified contaminant linkages can be managed through construction and design.

A summary of the risk ratings from the contamination risk assessment and conceptual site model is presented in Table 12.

Table 12 Summary of the preliminary risk assessment

Receptor	Risk rating
Risk to human health; construction workers and	Moderate to low
Risk to human health; adjacent site users	Low
Risk to human health; end users	Moderate to very low
Risk to controlled waters; underlying chalk aquifer	Low
Risk to controlled waters; Regent's Canal	Negligible

Receptor	Risk rating
Ecology and soft landscaped areas	Negligible
Risk to the built infrastructure	Very low

There is a potential for existing underground storage tanks and associated pipework etc, and some localised contamination may be present but likely confined by the London Clay. Confirmation should be sought as to the presence or absence of tanks and impacted soils through an advanced investigation and remediation strategy which is discussed further in Section 8.2.1. On the provision USTs, pipework, interceptors and any residual contamination are removed then the risk of harm to end users will be very low.

Whilst some results from the previous investigation were above GAC there is no soft landscaping areas at ground level and the form of construction will prevent exposure to end users.

8.2 Recommendations

8.2.1 Advance investigation works and remediation strategy

The number, integrity and contents of tanks are unknown. It is recommended that management of possible USTs is addressed during construction under an advanced investigation works and remediation strategy which should be written in accordance with best practice outlined in The Association for Petroleum & Explosives Administration (APEA) 'Blue Book' Guidance [33] and Hela Lacots PETEL 65/34 [34]. The remediation strategy should specify methodologies for:

- Investigating and excavating the area where USTs are suspected to be present;
- Recording detailed descriptions, photographs, locations and depths on a plan;
- Removal of any encountered UST and associated infrastructure;
- Recording relevant duty of care information for the tanks (and its contents), pipework, base and impacted soil and/or groundwater;
- Sampling and analysis to verify no residual contamination remains in soils along the base and sides of excavations, or within groundwater; and
- A strategy for encountering unexpected contamination.

8.2.2 Verification report

A verification report should be completed to demonstrate that works have been undertaken in accordance with the aforementioned best practice and the advanced works remediation strategy.

In relation to the tanks, pipework and interceptors the verification report should contain:

- Photographs and description of encountered tanks, including the location and depth indicated on a plan;

- Photographs, description and record of tank removal
- Waste records and duty of care information of impacted materials, tanks (and its contents) and pipework;
- Copies of clean and gas free certificates;
- Copies of Dangerous Substances and Explosive Atmosphere Regulation (DSEAR) and Atmosphere Explosible (ATEX) assessments, if required; and
- Verification testing of soils within the base and sides of excavations and/or groundwater as appropriate.

8.2.3 Foundation works risk assessment

Depending on the final proposed design a foundation works risk assessment may be required to assess the risks of piling through brownfield sites. The foundation works risk assessment should be a standalone document and prepared in accordance with the relevant Environment Agency guidance [35]. This is likely to be a requirement if piles are proposed to fully penetrate the London Clay and create preferential pathways to underlying principal aquifers.

8.2.4 Aggressive ground conditions assessment

Aggressive ground poses a risk to the built infrastructure which can be mitigated through design. Concrete should be designed in accordance with BRE SD1 [31] to resist aggressive ground conditions. Water supply pipes should be designed in accordance with UKWIR guidance [32] using materials that are suitably resistant to permeation and chemical attack. These assessments are beyond the scope of this report but should be completed as separate design statements as part of the detailed design.

8.2.5 Waste management

The proposed development will generate quantities of material from excavated Made Ground and the London Clay. Testing for waste classification in accordance with the Environment Agency's WM3 Guidance [36] and relevant waste acceptance criteria testing to identify the most suitable waste disposal stream should be undertaken. Where possible it is preferable that the proposed design minimises volumes of waste sent to landfill, and material be re-used within the scheme. There are several regulatory mechanisms to enable material re-use dependent on material volumes and type.

8.2.6 Unexploded ordnance

A desktop threat assessment undertaken for the site concludes that there is an overall minimal risk of encountering ordnance at the site [13]. Whilst UXO has not been considered as part of the conceptual site model and is considered a minimal risk, it is recommended that construction workers are made aware of the potential to encounter UXO and the risk should be included as part of the site risk register.

References

- [1] GEA (2016), “Site Investigation and Basement Impact Assessment Report for 12491 Haverstock Hill”.
- [2] Ministry of Housing, Communities and Local Government (2019), “National Planning Policy Framework,” ISBN: 978-1-5286-1033-9.
- [3] Ministry of Housing, Communities and Local Government (2019), “Planning Practice Guidance: Land Affected by Contamination,” <https://www.gov.uk/guidance/land-affected-by-contamination>.
- [4] DEFRA. (1990), “Environmental Protection Act 1990,” [Online]. Available: <http://www.legislation.gov.uk/ukpga/1990/43/contents>. [Accessed August 2020].
- [5] Greater London Authority (2016), “The London Plan, Chapter 5: London’s response to Climate Change,” Policy 5.21 Contaminated Land.
- [6] Greater London Authority (December 2019), “The London Plan Intend to Publish Version,” [Online] https://www.london.gov.uk/sites/default/files/intend_to_publish_-_clean.pdf.
- [7] Camden London Borough Council (2018), “Camden Planning Guidance - Amenity”.
- [8] British Standards Institution (2017), “BS 10175:2011+A2:2017 Investigation of potentially contaminated sites. Code of practice,” British Standard Institute, London.
- [9] Environment Agency. (2019), “Land Contamination Risk Management,” EA, [Online]. Available: <https://www.gov.uk/guidance/land-contamination-how-to-manage-the-risks>. [Accessed August 2020].
- [10] Landmark Information Group. (2020), “Envirocheck Report (247250880)”.

- [11] Google Earth (2020), [Online]. Available:
<https://earth.google.com/web/>. [Accessed August 2020].
- [12] Bomb Sight (2020), "Mapping of WW2 bomb census," [Online]. Available: <http://bombsight.org/>. [Accessed August 2020].
- [13] 1st Line Defence (2015), "Preliminary UXO Risk Assessment for 5-17 Haverstock Hill".
- [14] Camden Council (2020), "Contaminated Land," [Online]. Available: <https://www.camden.gov.uk/contaminated-land>. [Accessed August 2020].
- [15] The National Archives (2020), [Online]. Available: <https://nationalarchives.gov.uk/>. [Accessed August 2020].
- [16] Ward, L (2015), "The London County Council Bomb Damage Maps 1939-1945, Tames and Hudson."
- [17] British Geological Survey. (2020), "BGS GeoIndex," [Online]. Available:
<http://mapapps2.bgs.ac.uk/geoindex/home.html>. [Accessed August 2020].
- [18] British Geological Survey (2020), "The BGS Lexicon of Named Units," [Online]. Available: <https://www.bgs.ac.uk/lexicon/home.cfm?>. [Accessed August 2020].
- [19] British Geological Survey (2006), "North London. England and Wales Sheet 256. Bedrock and Superficial Deposits. 1:50,000," BGS.
- [20] Bromhead, C (1925), "Memoirs of the Geological Society of England and Wales, Explanation of Sheet 256: The Geology of North London".
- [21] Department for Environment and Rural Affairs. (2002), "Multi-Agency Geographic information for Countryside," DEFRA, [Online]. Available: <https://magic.defra.gov.uk/MagicMap.aspx>. [Accessed August 2020].

- [22] Environment Agency (2020), “Long Term Flood Risk Maps,” [Online]. Available: <https://flood-warning-information.service.gov.uk/long-term-flood-risk/map>. [Accessed August 2020].
- [23] OpenStreetMap (2020), [Online]. Available: <https://www.openstreetmap.org/>. [Accessed August 2020].
- [24] Environment Agency (2017), “New Groundwater Vulnerability Mapping Methodology in England and Wales (SC040016/R)”.
- [25] Barton N. (1962), “The Lost Rivers of London”.
- [26] DEFRA (2014), “SP1010: Development of Category 4 Screening Levels for Assessment of Land Affected by Contamination - Policy Companion Document”.
- [27] Land Quality Management. (2015), “LQM/CIEH S4ULs for Human Health Risk Assessment Publication”.
- [28] British Standard Institute, “BS ISO 18400-103:2017 Soil Quality - Sampling - Safety,” 2017 BSI.
- [29] CL:AIRE (2012), “A Pragmatic Approach to Ground Gas Risk Assessment”.
- [30] CIRIA (2001), “Contaminated land risk assessment. A guide to good practice (C552),” Construction Industry Research and Information Association, London.
- [31] Building Research Establishment (2017), “Special Digest 1: Concrete in aggressive ground. 3rd Ed.”.
- [32] UK Water Industry Research (UKWIR), (2011), “Guidance for the Selection of Water Supply Pipes. (Ref 10/WM/03/21)”.
- [33] APEA (2018), “Guidance for Design, Construction, Modification, Maintenance and Decommissioning of Filling Stations”.
- [34] Hela Lacots PETEL 65/34 (2000), “Leak Detection in Tanks and Pipework”.

- [35] Environment Agency (2001), “Piling and Penetrative Ground Improvement Methods on Land Affected by Contamination: Guidance on Pollution Prevention”.
- [36] Environment Agency. (2015), “Guidance on the classification and assessment of waste,” EA, Bristol.

Appendix A

Envirocheck Report

Envirocheck[®] Report:

Datasheet

Order Details:

Order Number:

247250880_1_1

Customer Reference:

268265-50

National Grid Reference:

528090, 184420

Slice:

A

Site Area (Ha):

0.22

Search Buffer (m):

1000

Site Details:

5-17, Haverstock Hill

LONDON

NW3 2BP

Client Details:

Mr J Bottomley

Ove Arup & Partners International Ltd

13 Fitzroy Street

London

W1T 4BQ

Report Section	Page Number
Summary	-
Agency & Hydrological	1
Waste	18
Hazardous Substances	-
Geological	21
Industrial Land Use	25
Sensitive Land Use	77
Data Currency	78
Data Suppliers	87
Useful Contacts	88

Introduction

The Environment Act 1995 has made site sensitivity a key issue, as the legislation pays as much attention to the pathways by which contamination could spread, and to the vulnerable targets of contamination, as it does the potential sources of contamination. For this reason, Landmark's Site Sensitivity maps and Datasheet(s) place great emphasis on statutory data provided by the Environment Agency/Natural Resources Wales and the Scottish Environment Protection Agency; it also incorporates data from Natural England (and the Scottish and Welsh equivalents) and Local Authorities; and highlights hydrogeological features required by environmental and geotechnical consultants. It does not include any information concerning past uses of land. The datasheet is produced by querying the Landmark database to a distance defined by the client from a site boundary provided by the client. In this datasheet the National Grid References (NGRs) are rounded to the nearest 10m in accordance with Landmark's agreements with a number of Data Suppliers.

Copyright Notice

© Landmark Information Group Limited 2020. The Copyright on the information and data and its format as contained in this Envirocheck® Report ("Report") is the property of Landmark Information Group Limited ("Landmark") and several other Data Providers, including (but not limited to) Ordnance Survey, British Geological Survey, the Environment Agency/Natural Resources Wales and Natural England, and must not be reproduced in whole or in part by photocopying or any other method. The Report is supplied under Landmark's Terms and Conditions accepted by the Customer. A copy of Landmark's Terms and Conditions can be found with the Index Map for this report. Additional copies of the Report may be obtained from Landmark, subject to Landmark's charges in force from time to time. The Copyright, design rights and any other intellectual rights shall remain the exclusive property of Landmark and/or other Data providers, whose Copyright material has been included in this Report. © Environment Agency & United Kingdom Research and Innovation 2020. © Natural Resources Wales & United Kingdom Research and Innovation 2020.

Natural England Copyright Notice

Site of Special Scientific Interest, National Nature Reserve, Ramsar, Special Protection Area, Special Conservation Area, Marine Nature Reserve data (derived from Ordnance Survey 1:10000 raster) is provided by, and used with the permission of, Natural England who retain the copyright and Intellectual Property Rights for the data.

Scottish Natural Heritage Copyright

Contains SNH information licensed under the Open Government Licence v3.0.

Ove Arup Copyright Notice

The Mining Instability data was obtained on licence from Ove Arup & Partners Limited (for further information, contact mining.review@arup.com). No reproduction or further use of such Data is to be made without the prior written consent of Ove Arup & Partners Limited. The supplied Mining Instability data is derived from publicly available records and other third party sources and neither Ove Arup & Partners nor Landmark warrant the accuracy or completeness of such information or data.

Peter Brett Associates Copyright Notice

The cavity data presented has been extracted from the PBA enhanced version of the original DEFRA national cavity databases. PBA/DEFRA retain the copyright & intellectual property rights in the data. Whilst all reasonable efforts are made to check that the information contained in the cavity databases is accurate we do not warrant that the data is complete or error free. The information is based upon our own researches and those collated from a number of external sources and is continually being augmented and updated by PBA. In no event shall PBA/DEFRA or Landmark be liable for any loss or damage including, without limitation, indirect or consequential loss or damage arising from the use of this data.

Radon Potential dataset Copyright Notice

Information supplied from a joint dataset compiled by The British Geological Survey and Public Health England.

Natural Resources Wales Copyright Notice

Contains Natural Resources Wales information © Natural Resources Wales and Database Right. All rights Reserved. Contains Ordnance Survey Data. Ordnance Survey Licence number 100019741. Crown Copyright and Database Right. Contains Natural Resources Wales information © Natural Resources Wales and Database Right. All rights Reserved. Some features of this information are based on digital spatial data licensed from the Centre for Ecology & Hydrology © NERC (CEH). Defra, Met Office and DARD Rivers Agency © Crown copyright. © Cranfield University. © James Hutton Institute. Contains OS data © Crown copyright and database right 2020. Land & Property Services © Crown copyright and database right.

Report Version v53.0

Data Type	Page Number	On Site	0 to 250m	251 to 500m	501 to 1000m (*up to 2000m)
Agency & Hydrological					
BGS Groundwater Flooding Susceptibility					n/a
Contaminated Land Register Entries and Notices					
Discharge Consents	pg 1				4
Prosecutions Relating to Controlled Waters			n/a	n/a	n/a
Enforcement and Prohibition Notices					
Integrated Pollution Controls					
Integrated Pollution Prevention And Control					
Local Authority Integrated Pollution Prevention And Control					
Local Authority Pollution Prevention and Controls	pg 1		1	6	17
Local Authority Pollution Prevention and Control Enforcements	pg 5				1
Nearest Surface Water Feature	pg 5				Yes
Pollution Incidents to Controlled Waters	pg 5			1	2
Prosecutions Relating to Authorised Processes	pg 6				1
Registered Radioactive Substances	pg 6				7
River Quality	pg 7				1
River Quality Biology Sampling Points					
River Quality Chemistry Sampling Points					
Substantiated Pollution Incident Register	pg 7				1
Water Abstractions	pg 7				13 (*15)
Water Industry Act Referrals					
Groundwater Vulnerability Map	pg 14	Yes	n/a	n/a	n/a
Groundwater Vulnerability - Soluble Rock Risk			n/a	n/a	n/a
Groundwater Vulnerability - Local Information			n/a	n/a	n/a
Bedrock Aquifer Designations	pg 14	Yes	n/a	n/a	n/a
Superficial Aquifer Designations			n/a	n/a	n/a
Source Protection Zones	pg 14			1	1
Extreme Flooding from Rivers or Sea without Defences				n/a	n/a
Flooding from Rivers or Sea without Defences				n/a	n/a
Areas Benefiting from Flood Defences				n/a	n/a
Flood Water Storage Areas				n/a	n/a
Flood Defences				n/a	n/a
OS Water Network Lines	pg 15				21

Data Type	Page Number	On Site	0 to 250m	251 to 500m	501 to 1000m (*up to 2000m)
Waste					
BGS Recorded Landfill Sites					
Historical Landfill Sites					
Integrated Pollution Control Registered Waste Sites					
Licensed Waste Management Facilities (Landfill Boundaries)					
Licensed Waste Management Facilities (Locations)	pg 18				2
Local Authority Landfill Coverage		1	n/a	n/a	n/a
Local Authority Recorded Landfill Sites					
Potentially Infilled Land (Non-Water)	pg 18				1
Potentially Infilled Land (Water)	pg 18				6
Registered Landfill Sites					
Registered Waste Transfer Sites	pg 19				3
Registered Waste Treatment or Disposal Sites	pg 20				1
Hazardous Substances					
Control of Major Accident Hazards Sites (COMAH)					
Explosive Sites					
Notification of Installations Handling Hazardous Substances (NIHHS)					
Planning Hazardous Substance Consents					
Planning Hazardous Substance Enforcements					

Data Type	Page Number	On Site	0 to 250m	251 to 500m	501 to 1000m (*up to 2000m)
Geological					
BGS 1:625,000 Solid Geology	pg 21	Yes	n/a	n/a	n/a
BGS Estimated Soil Chemistry					
BGS Recorded Mineral Sites					
BGS Urban Soil Chemistry	pg 21		Yes	Yes	Yes
BGS Urban Soil Chemistry Averages	pg 24	Yes			
CBSCB Compensation District			n/a	n/a	n/a
Coal Mining Affected Areas			n/a	n/a	n/a
Mining Instability			n/a	n/a	n/a
Man-Made Mining Cavities					
Natural Cavities					
Non Coal Mining Areas of Great Britain				n/a	n/a
Potential for Collapsible Ground Stability Hazards	pg 24	Yes		n/a	n/a
Potential for Compressible Ground Stability Hazards				n/a	n/a
Potential for Ground Dissolution Stability Hazards				n/a	n/a
Potential for Landslide Ground Stability Hazards	pg 24	Yes	Yes	n/a	n/a
Potential for Running Sand Ground Stability Hazards	pg 24	Yes		n/a	n/a
Potential for Shrinking or Swelling Clay Ground Stability Hazards	pg 24	Yes		n/a	n/a
Radon Potential - Radon Affected Areas			n/a	n/a	n/a
Radon Potential - Radon Protection Measures			n/a	n/a	n/a
Industrial Land Use					
Contemporary Trade Directory Entries	pg 25	2	15	75	221
Fuel Station Entries	pg 51		1	2	2
Points of Interest - Commercial Services	pg 51		1	7	94
Points of Interest - Education and Health					
Points of Interest - Manufacturing and Production	pg 60		9	19	33
Points of Interest - Public Infrastructure	pg 65			5	8
Points of Interest - Recreational and Environmental	pg 66		6	20	43
Gas Pipelines					
Underground Electrical Cables	pg 72		8	8	32

Data Type	Page Number	On Site	0 to 250m	251 to 500m	501 to 1000m (*up to 2000m)
Sensitive Land Use					
Ancient Woodland					
Areas of Adopted Green Belt					
Areas of Unadopted Green Belt					
Areas of Outstanding Natural Beauty					
Environmentally Sensitive Areas					
Forest Parks					
Local Nature Reserves	pg 77			1	1
Marine Nature Reserves					
National Nature Reserves					
National Parks					
Nitrate Sensitive Areas					
Nitrate Vulnerable Zones					
Ramsar Sites					
Sites of Special Scientific Interest					
Special Areas of Conservation					
Special Protection Areas					
World Heritage Sites					

Map ID	Details	Quadrant Reference (Compass Direction)	Estimated Distance From Site	Contact	NGR
1	Discharge Consents Operator: National Grid Company Plc. Property Type: SUB-STATION/ELECTRICITY/GAS/AIR CONDITIONING SUPPLY Location: Fitzroy Bridge Outlet, Primrosehill, Camden, London Authority: Environment Agency, Thames Region Catchment Area: Not Given Reference: CTMR.0387 Permit Version: 1 Effective Date: 28th March 1980 Issued Date: 28th March 1980 Revocation Date: Not Supplied Discharge Type: Trade Discharges - Cooling Water Discharge: Canal Environment: Grand Union canal Receiving Water: Grand Union canal Status: Transferred from Rivers (Prevention of Pollution) Act 1951-1961 Positional Accuracy: Located by supplier to within 100m	A8NE (SE)	547	2	528360 183920
2	Discharge Consents Operator: The Jim Henson Studio Property Type: SPORT, AMUSEMENT+RECREATION/GOLF CLUB/GYM/THEME PK/SPA Location: 30 Oval Road, Camden Town, London, Nw1 7de Authority: Environment Agency, Thames Region Catchment Area: Not Given Reference: CATM.2853 Permit Version: 1 Effective Date: 1st April 1997 Issued Date: 1st April 1997 Revocation Date: 30th September 2005 Discharge Type: Trade Discharges - Cooling Water Discharge: Canal Environment: Guc - Paddington Arm Receiving Water: Guc - Paddington Arm Status: Revoked (Water Resources Act 1991, Section 88 & Schedule 10 as amended by Environment Act 1995) Positional Accuracy: Located by supplier to within 10m	A9NW (SE)	606	2	528600 184050
2	Discharge Consents Operator: Rushes Motion Control Property Type: SPORT, AMUSEMENT+RECREATION/GOLF CLUB/GYM/THEME PK/SPA Location: 30 Oval Road, Camden Town, London, Nw1 7de Authority: Environment Agency, Thames Region Catchment Area: Not Given Reference: Cntm.1566 Permit Version: 1 Effective Date: 1st September 1994 Issued Date: 1st September 1994 Revocation Date: 1st October 1996 Discharge Type: Trade Discharges - Cooling Water Discharge: Freshwater Stream/River Environment: Guc - Paddington Arm Receiving Water: Guc - Paddington Arm Status: Lapsed (under Environment Act 1995, Schedule 23) Positional Accuracy: Located by supplier to within 100m	A9NW (SE)	606	2	528600 184050
3	Discharge Consents Operator: Thames Water Utilities Ltd Property Type: WTW/WATER COLLECTION/TREATMENT/SUPPLY Location: Barrow Hill Authority: Environment Agency, Thames Region Catchment Area: Not Supplied Reference: Temp.0018 Permit Version: 1 Effective Date: 15th September 1989 Issued Date: 15th September 1989 Revocation Date: 5th October 2000 Discharge Type: Trade Effluent Discharge: Freshwater Stream/River Environment: River Thames Receiving Water: River Thames Status: Authorisation revoked Positional Accuracy: Located by supplier to within 100m	A7SE (SW)	929	2	527600 183600
4	Local Authority Pollution Prevention and Controls Name: Texaco Location: 81-85 Chalk Farm Road, LONDON, NW1 8AR Authority: London Borough of Camden, Pollution Projects Team Permit Reference: NOT GIVEN Dated: 24th December 1998 Process Type: Local Authority Air Pollution Control Description: PG1/14 Petrol filling station Status: Site Closed Positional Accuracy: Manually positioned to the address or location	A13SE (E)	149	3	528269 184381

Map ID	Details	Quadrant Reference (Compass Direction)	Estimated Distance From Site	Contact	NGR
5	Local Authority Pollution Prevention and Controls Name: Lex Volvo Location: 1 Dumpton Place, Gloucester Avenue, Chalk Farm, LONDON, NW1 8JB Authority: London Borough of Camden, Pollution Projects Team Permit Reference: Not Given Dated: 7th January 1994 Process Type: Local Authority Air Pollution Control Description: PG6/34 Respraying of road vehicles Status: Authorised Positional Accuracy: Manually positioned to the address or location	A13SE (S)	273	3	528165 184138
6	Local Authority Pollution Prevention and Controls Name: Primrose Valet Location: 91 Regent'S Park Road, London, Nw1 8ur Authority: London Borough of Camden, Pollution Projects Team Permit Reference: PPC/DC53 Dated: 28th January 2009 Process Type: Local Authority Pollution Prevention and Control Description: PG6/46 Dry cleaning Status: Permitted Positional Accuracy: Manually positioned to the address or location	A13SW (SW)	290	3	527917 184155
7	Local Authority Pollution Prevention and Controls Name: The Dry Cleaners Of Hampstead Location: 80 Haverstock Hill, London, Nw3 2be Authority: London Borough of Camden, Pollution Projects Team Permit Reference: PPC/DC41 Dated: 25th June 2007 Process Type: Local Authority Pollution Prevention and Control Description: PG6/46 Dry cleaning Status: Permitted Positional Accuracy: Located by supplier to within 10m	A13NW (NW)	317	3	527875 184684
8	Local Authority Pollution Prevention and Controls Name: Wm Morrisons Supermarkets Plc Location: Chalk Farm Road, London, Nw1 8aa Authority: London Borough of Camden, Pollution Projects Team Permit Reference: PPC/DC1 Dated: 26th January 2007 Process Type: Local Authority Pollution Prevention and Control Description: PG6/46 Dry cleaning Status: Permitted Positional Accuracy: Located by supplier to within 10m	A14SW (SE)	421	3	528439 184146
8	Local Authority Pollution Prevention and Controls Name: Wm Morrisons Supermarkets Plc Location: Chalk Farm Road, LONDON, NW1 8AA Authority: London Borough of Camden, Pollution Projects Team Permit Reference: PPC19 Dated: 22nd December 1998 Process Type: Local Authority Pollution Prevention and Control Description: PG1/14 Petrol filling station Status: Permitted Positional Accuracy: Located by supplier to within 10m	A14SW (SE)	421	3	528439 184146
9	Local Authority Pollution Prevention and Controls Name: Esso Location: 29 Chalk Farm Road, LONDON, NW1 8AG Authority: London Borough of Camden, Pollution Projects Team Permit Reference: PPC15 Dated: 24th December 1998 Process Type: Local Authority Pollution Prevention and Control Description: PG1/14 Petrol filling station Status: Permitted Positional Accuracy: Manually positioned to the address or location	A14SW (E)	461	3	528567 184291
10	Local Authority Pollution Prevention and Controls Name: J T Coachworks Location: 52A Prince Wales Road, LONDON, NW5 3LR Authority: London Borough of Camden, Pollution Projects Team Permit Reference: Not Given Dated: 30th April 1993 Process Type: Local Authority Air Pollution Control Description: PG6/34 Respraying of road vehicles Status: Authorisation revoked Positional Accuracy: Automatically positioned to the address	A14NW (NE)	539	3	528594 184700

Map ID	Details	Quadrant Reference (Compass Direction)	Estimated Distance From Site	Contact	NGR
11	Local Authority Pollution Prevention and Controls Name: Moderna Dry Cleaners Location: 70 Queens Crescent, London, Nw5 4ee Authority: London Borough of Camden, Pollution Projects Team Permit Reference: PPC/DC16 Dated: 12th January 2007 Process Type: Local Authority Pollution Prevention and Control Description: PG6/46 Dry cleaning Status: Permitted Positional Accuracy: Located by supplier to within 10m	A18SE (N)	565	3	528216 185005
12	Local Authority Pollution Prevention and Controls Name: Chequers Textile Care Ltd Location: 48 Englands Lane, London, Nw3 4ue Authority: London Borough of Camden, Pollution Projects Team Permit Reference: PPC/DC47 Dated: 5th December 2006 Process Type: Local Authority Pollution Prevention and Control Description: PG6/46 Dry cleaning Status: Permitted Positional Accuracy: Located by supplier to within 10m	A12NE (W)	583	3	527498 184580
13	Local Authority Pollution Prevention and Controls Name: L G Coachworks Location: 61-65 Wilkin Street Mews, Wilkin Street, London, NW5 3NN Authority: London Borough of Camden, Pollution Projects Team Permit Reference: NOT GIVEN Dated: 9th December 1997 Process Type: Local Authority Air Pollution Control Description: PG6/34 Respraying of road vehicles Status: Authorised Positional Accuracy: Manually positioned to the road within the address or location	A19SW (NE)	594	3	528586 184806
13	Local Authority Pollution Prevention and Controls Name: D P Enamellers Location: Imperial Works, Perren Street, London, NW5 3ED Authority: London Borough of Camden, Pollution Projects Team Permit Reference: Not Given Dated: 27th July 1997 Process Type: Local Authority Air Pollution Control Description: PG6/23 Coating of metal and plastic Status: Authorisation revoked Positional Accuracy: Manually positioned to the address or location	A19SW (NE)	600	3	528610 184784
14	Local Authority Pollution Prevention and Controls Name: Visage Location: 171 Malden Road, London, Nw5 4ht Authority: London Borough of Camden, Pollution Projects Team Permit Reference: PPC/DC50 Dated: 1st February 2008 Process Type: Local Authority Pollution Prevention and Control Description: PG6/46 Dry cleaning Status: Permitted Positional Accuracy: Manually positioned to the address or location	A18NW (N)	702	3	527961 185143
15	Local Authority Pollution Prevention and Controls Name: Prince Of Wales Dry Cleaners Location: 17 Prince Of Wales Road, London, Nw5 3lh Authority: London Borough of Camden, Pollution Projects Team Permit Reference: PPC/DC12 Dated: 12th January 2007 Process Type: Local Authority Pollution Prevention and Control Description: PG6/46 Dry cleaning Status: Permitted Positional Accuracy: Located by supplier to within 10m	A14NE (E)	703	3	528777 184696
16	Local Authority Pollution Prevention and Controls Name: W Starling Location: 9 -11 Leybourne Road, CAMDEN, NW1 8QY Authority: London Borough of Camden, Pollution Projects Team Permit Reference: PPC1 Dated: 9th January 1996 Process Type: Local Authority Pollution Prevention and Control Description: PG6/34 Respraying of road vehicles Status: Permitted Positional Accuracy: Automatically positioned to the address	A14SE (E)	718	3	528811 184208

Map ID	Details	Quadrant Reference (Compass Direction)	Estimated Distance From Site	Contact	NGR
17	Local Authority Pollution Prevention and Controls Name: Eventech Ltd Location: 3 - 6 Spring Place, LONDON, NW5 3BA Authority: London Borough of Camden, Pollution Projects Team Permit Reference: PPC2 Dated: 30th April 1993 Process Type: Local Authority Pollution Prevention and Control Description: PG6/34 Respraying of road vehicles Status: Permitted Positional Accuracy: Manually positioned to the address or location	A19SW (NE)	726	3	528569 185005
18	Local Authority Pollution Prevention and Controls Name: Hexagon Of Highgate Ltd Location: 1 Browns Lane, Regis Road, LONDON, NW5 3EX Authority: London Borough of Camden, Pollution Projects Team Permit Reference: PPC4 Dated: 30th April 1993 Process Type: Local Authority Pollution Prevention and Control Description: PG6/34 Respraying of road vehicles Status: Permitted Positional Accuracy: Automatically positioned to the address	A19SW (NE)	814	3	528626 185072
19	Local Authority Pollution Prevention and Controls Name: Paradise Cleaners Ltd Location: 58 Parkway, London, Nw1 7ah Authority: London Borough of Camden, Pollution Projects Team Permit Reference: PPC/DC39 Dated: 12th January 2007 Process Type: Local Authority Pollution Prevention and Control Description: PG6/46 Dry cleaning Status: Permitted Positional Accuracy: Located by supplier to within 10m	A9NW (SE)	912	3	528753 183762
20	Local Authority Pollution Prevention and Controls Name: Swan Dry Cleaners Location: 163 Haverstock Hill, London, Nw3 4qt Authority: London Borough of Camden, Pollution Projects Team Permit Reference: PPC/DC42 Dated: 24th January 2007 Process Type: Local Authority Pollution Prevention and Control Description: PG6/46 Dry cleaning Status: Permitted Positional Accuracy: Located by supplier to within 10m	A17SW (NW)	925	3	527371 185032
20	Local Authority Pollution Prevention and Controls Name: Perkins Dry Cleaners Location: 171 Haverstock Hill, London, Nw3 4qs Authority: London Borough of Camden, Pollution Projects Team Permit Reference: PPC/DC7 Dated: 12th January 2007 Process Type: Local Authority Pollution Prevention and Control Description: PG6/46 Dry cleaning Status: Permitted Positional Accuracy: Located by supplier to within 10m	A17SW (NW)	962	3	527342 185055
21	Local Authority Pollution Prevention and Controls Name: London Zoo Location: Regents Park, LONDON, NW1 4RY Authority: Westminster City Council, Environmental Health Department Permit Reference: Not Given Dated: 1st November 1992 Process Type: Local Authority Air Pollution Control Description: PG5/1 Clinical waste incineration processes under 1 tonne an hour Status: Authorisation has expired Positional Accuracy: Automatically positioned to the address	A8SW (S)	925	4	528016 183480
22	Local Authority Pollution Prevention and Controls Name: Smart Dry Cleaners Location: 104 Parkway, London, Nw1 7an Authority: London Borough of Camden, Pollution Projects Team Permit Reference: PPC/DC20 Dated: 26th January 2007 Process Type: Local Authority Pollution Prevention and Control Description: PG6/46 Dry cleaning Status: Permitted Positional Accuracy: Located by supplier to within 10m	A9SW (SE)	931	3	528685 183676

Map ID	Details	Quadrant Reference (Compass Direction)	Estimated Distance From Site	Contact	NGR
22	Local Authority Pollution Prevention and Controls Name: Jet Petrol Station Location: 120 Parkway, LONDON, NW1 7NY Authority: London Borough of Camden, Pollution Projects Team Permit Reference: Not Given Dated: 11th December 1998 Process Type: Local Authority Air Pollution Control Description: PG1/14 Petrol filling station Status: Authorised Positional Accuracy: Manually positioned to the address or location	A9SW (SE)	941	3	528655 183640
23	Local Authority Pollution Prevention and Controls Name: Royal Mail Property Holdings Ltd Location: 1 Regis Road, LONDON, NW5 3EW Authority: London Borough of Camden, Pollution Projects Team Permit Reference: Not Given Dated: Not Supplied Process Type: Local Authority Air Pollution Control Description: PG6/10 Coating manufacturing Status: Authorisation revoked Positional Accuracy: Manually positioned to the road within the address or location	A19SE (NE)	994	3	528875 185083
24	Local Authority Pollution Prevention and Control Enforcements Location: 3 - 6 Spring Place, London, Nw5 3ba Type: Air Pollution Control Enforcement Notice Reference: Not Given Date Issued: 16th November 2001 Enforcement Date: Not Supplied Details: Failure To Maintain Proper Paperwork For Organic Compounds Positional Accuracy: Manually positioned to the address or location	A19SW (NE)	726	3	528569 185005
	Nearest Surface Water Feature	A9NW (SE)	526	-	528430 183990
25	Pollution Incidents to Controlled Waters Property Type: Not Given Location: Hampstead Road Lock, CAMDEN TOWN Authority: Environment Agency, Thames Region Pollutant: Oils - Unknown Note: Not Supplied Incident Date: 17th December 1998 Incident Reference: THNE1998041401 Catchment Area: Not Given Receiving Water: Not Given Cause of Incident: Not Given Incident Severity: Category 3 - Minor Incident Positional Accuracy: Located by supplier to within 100m	A8NW (S)	409	2	528000 184000
26	Pollution Incidents to Controlled Waters Property Type: Not Given Location: Prince Albert Road Authority: Environment Agency, Thames Region Pollutant: Not Given Note: Confirmed incident Incident Date: 4th April 1999 Incident Reference: THNE1999043097 Catchment Area: Not Given Receiving Water: Not Given Cause of Incident: Not Given Incident Severity: Category 3 - Minor Incident Positional Accuracy: Approximate location provided by supplier	A8SE (S)	731	2	528300 183700
27	Pollution Incidents to Controlled Waters Property Type: Not Given Location: LONDON Authority: Environment Agency, Thames Region Pollutant: Oils - Unknown Note: Not Supplied Incident Date: 15th January 1996 Incident Reference: SE960036 Catchment Area: Not Given Receiving Water: Not Given Cause of Incident: Not Given Incident Severity: Category 3 - Minor Incident Positional Accuracy: Located by supplier to within 100m	A14SE (E)	989	2	529100 184250

Map ID	Details	Quadrant Reference (Compass Direction)	Estimated Distance From Site	Contact	NGR
28	Prosecutions Relating to Authorised Processes Location: Regents Park Road, London, NW1 Prosecution Text: Failure to comply with packaging waste regulations Prosecution Act: Pro97 Hearing Date: 6th September 2007 Verdict: Guilty Fine: 85000 Costs: 8836 Positional Accuracy: Manually positioned to the road within the address or location	A8NE (S)	647	2	528192 183763
29	Registered Radioactive Substances Name: Omnilabs (Uk) Ltd Location: Bewlay House, 32 Jamestown Road, LONDON, Greater London, NW1 7BY Authority: Environment Agency, Thames Region Permit Reference: AE8755 Dated: 31st March 1991 Process Type: Authorisation under S13 RSA for the disposal of Radioactive waste (was RSA60 S7) Description: Authorisation under RSA Status: Authorisation either revoked or cancelled Positional Accuracy: Unknown	A9NW (SE)	656	2	528642 184022
29	Registered Radioactive Substances Name: Unilabs Clinical Pathology Location: Bewlay House, 32 Jamestown Road, LONDON, Greater London, NW1 7BY Authority: Environment Agency, Thames Region Permit Reference: BC2742 Dated: 21st October 1998 Process Type: Authorisation under S13 RSA for the disposal of Radioactive waste (was RSA60 S7) Description: Authorisation under RSA Status: Application made in error Positional Accuracy: Unknown	A9NW (SE)	681	2	528671 184018
30	Registered Radioactive Substances Name: Institute Of Zoology Location: Zoological Society Of London, Regents Park, LONDON, Greater London, NW1 4RY Authority: Environment Agency, Thames Region Permit Reference: AQ9405 Dated: 30th August 1995 Process Type: Authorisation under S13 RSA for the disposal of Radioactive waste (was RSA60 S7) Description: Minor variation to authorisation under RSA Status: Authorisation superseded by a substantial or non substantial variation Positional Accuracy: Unknown	A8SW (S)	920	2	528016 183485
30	Registered Radioactive Substances Name: Institute Of Zoology Location: Regents Park, London, NW1 4RY Authority: Environment Agency, Thames Region Permit Reference: Bw7007 Dated: 1st December 2003 Process Type: Authorisation under S13 RSA for the disposal of Radioactive waste (was RSA60 S7) Description: Minor variation to authorisation under RSA Status: Application has been authorised and any conditions apply to the operator Positional Accuracy: Automatically positioned to the address	A8SW (S)	925	2	528011 183480
30	Registered Radioactive Substances Name: Institute Of Zoology Location: Zoological Society Of London, Regents Park, LONDON, Greater London, NW1 4RY Authority: Environment Agency, Thames Region Permit Reference: AC7596 Dated: 31st March 1991 Process Type: Registration under S7 RSA for the keeping and use of Radioactive materials (was RSA60 S1) Description: Registration under the Act of an open source which is also the subject of an authorisation Status: Authorisation superseded by a substantial or non substantial variation Positional Accuracy: Unknown	A8SW (S)	925	2	528011 183480

Map ID	Details	Quadrant Reference (Compass Direction)	Estimated Distance From Site	Contact	NGR
30	Registered Radioactive Substances Name: Institute Of Zoology Location: London Zoo, Regents Park, LONDON, Greater London, NW1 4RY Authority: Environment Agency, Thames Region Permit Reference: AS7515 Dated: 21st December 1995 Process Type: Registration under S7 RSA for the keeping and use of Radioactive materials (was RSA60 S1) Description: Substantial variation to a registration under the Act of an open source which is also the subject of an authorisation Status: Application has been authorised and any conditions apply to the operator Positional Accuracy: Unknown	A8SW (S)	930	2	528016 183475
30	Registered Radioactive Substances Name: Institute Of Zoology Location: Zoological Society Of London, Regents Park, LONDON, Greater London, NW1 4RY Authority: Environment Agency, Thames Region Permit Reference: AC7588 Dated: 31st March 1991 Process Type: Authorisation under S13 RSA for the disposal of Radioactive waste (was RSA60 S7) Description: Authorisation under RSA Status: Authorisation superseded by a substantial or non substantial variation Positional Accuracy: Unknown	A8SW (S)	930	2	528011 183475
	River Quality Name: Guc (Paddington Arm) GQA Grade: River Quality E Reach: Canal Feeder - Camden Road Estimated Distance (km): 10.5 Flow Rate: Flow greater than 80 cumecs Flow Type: Canal Year: 2000	A8NE (SE)	538	2	528386 183945
31	Substantiated Pollution Incident Register Authority: Environment Agency - Thames Region, North East Area Incident Date: 9th February 2008 Incident Reference: 562771 Water Impact: Category 4 - No Impact Air Impact: Category 2 - Significant Incident Land Impact: Category 4 - No Impact Positional Accuracy: Located by supplier to within 10m Pollutant: Atmospheric Pollutants and Effects: Smoke	A14SW (SE)	647	2	528712 184151
32	Water Abstractions Operator: British Waterways Board Licence Number: 28/39/39/0173 Permit Version: 100 Location: Oval Road, Camden - Grand Union Regents Canal Authority: Environment Agency, Thames Region Abstraction: Other Industrial/Commercial/Public Services: Non-Evaporative Cooling Abstraction Type: Water may be abstracted from a single point Source: Surface Daily Rate (m3): 20 Yearly Rate (m3): 7000 Details: Land At Oval Road, Camden, London Authorised Start: 01 January Authorised End: 31 December Permit Start Date: 8th December 1994 Permit End Date: Not Supplied Positional Accuracy: Located by supplier to within 10m	A9NW (SE)	543	2	528490 184020
32	Water Abstractions Operator: Canal And River Trust Licence Number: 28/39/39/0164 Permit Version: 101 Location: Southampton Bridge, London, Nw8 - Regents Canal Authority: Environment Agency, Thames Region Abstraction: Amenity: Spray Irrigation - Direct Abstraction Type: Water may be abstracted from a single point Source: Surface Daily Rate (m3): Not Supplied Yearly Rate (m3): Not Supplied Details: Pipeline Alongside The Regents Canal, London Authorised Start: 01 January Authorised End: 31 December Permit Start Date: 17th December 2007 Permit End Date: Not Supplied Positional Accuracy: Located by supplier to within 10m	A9NW (SE)	550	2	528500 184020

Map ID	Details	Quadrant Reference (Compass Direction)	Estimated Distance From Site	Contact	NGR
32	Water Abstractions Operator: British Waterways Board Licence Number: 28/39/39/0164 Permit Version: 100 Location: Southampton Bridge, London, Nw8 - Regents Canal Authority: Environment Agency, Thames Region Abstraction: Spray Irrigation - Direct Abstraction Type: Water may be abstracted from a single point Source: Surface Daily Rate (m3): 3840 Yearly Rate (m3): 1 Details: Pipeline Alongside The Regents Canal, London Authorised Start: 01 January Authorised End: 31 December Permit Start Date: 25th April 1983 Permit End Date: Not Supplied Positional Accuracy: Located by supplier to within 10m	A9NW (SE)	550	2	528500 184020
32	Water Abstractions Operator: British Waterways Licence Number: 28/39/39/0164B Permit Version: Not Supplied Location: Southampton Bridge, LONDON, Nw8 Authority: Environment Agency, Thames Region Abstraction: Industrial Cooling (Cegb) Abstraction Type: Not Supplied Source: River Daily Rate (m3): 3840 Yearly Rate (m3): 1 Details: Annual Abstraction Total Aggregated To Another Licence For Quantity Purposes. Authorised Start: Not Supplied Authorised End: Not Supplied Permit Start Date: Not Supplied Permit End Date: Not Supplied Positional Accuracy: Located by supplier to within 100m	A9NW (SE)	565	2	528500 184000
33	Water Abstractions Operator: Greenwich Leisure Limited Licence Number: 28/39/39/0091 Permit Version: 101 Location: Kentish Town Sports Centre, Prince Of Wales St Authority: Environment Agency, Thames Region Abstraction: Commercial/Industrial/Public Services: Drinking; Cooking; Sanitary; Washing; (Small Garden) Abstraction Type: Water may be abstracted from a single point Source: Groundwater Daily Rate (m3): Not Supplied Yearly Rate (m3): Not Supplied Details: Kentish Town Sports Centre, Prince Of Wales Road, London Authorised Start: 01 January Authorised End: 31 December Permit Start Date: 25th May 2012 Permit End Date: Not Supplied Positional Accuracy: Located by supplier to within 100m	A14NE (E)	725	2	528800 184700
33	Water Abstractions Operator: Greenwich Leisure Limited Licence Number: 28/39/39/0091 Permit Version: 101 Location: Kentish Town Sports Centre, Prince Of Wales St Authority: Environment Agency, Thames Region Abstraction: Other Industrial/Commercial/Public Services: Process Water Abstraction Type: Water may be abstracted from a single point Source: Groundwater Daily Rate (m3): Not Supplied Yearly Rate (m3): Not Supplied Details: St. Pancras Public Baths, Prince Of Wales Road, London Nw1 Authorised Start: 01 January Authorised End: 31 December Permit Start Date: 25th May 2012 Permit End Date: Not Supplied Positional Accuracy: Located by supplier to within 100m	A14NE (E)	725	2	528800 184700

Map ID	Details	Quadrant Reference (Compass Direction)	Estimated Distance From Site	Contact	NGR
33	Water Abstractions Operator: Greenwich Leisure Ltd Licence Number: 28/39/39/0091 Permit Version: 101 Location: Two Bores At Kentish Town Sports Centre, Prince Of Wales St Authority: Environment Agency, Thames Region Abstraction: Other Industrial/Commercial/Public Services: Process Water Abstraction Type: Water may be abstracted from a single point Source: Groundwater Daily Rate (m3): Not Supplied Yearly Rate (m3): Not Supplied Details: St. Pancras Public Baths, Prince Of Wales Road, London Nw1 Authorised Start: 01 January Authorised End: 31 December Permit Start Date: 5th April 2012 Permit End Date: Not Supplied Positional Accuracy: Located by supplier to within 100m	A14NE (E)	725	2	528800 184700
33	Water Abstractions Operator: London Borough Of Camden Licence Number: 28/39/39/0091 Permit Version: 100 Location: Two Bores At Kentish Town Sports Centre, Prince Of Wales St Authority: Environment Agency, Thames Region Abstraction: Commercial/Industrial/Public Services: Drinking; Cooking; Sanitary; Washing; (Small Garden) Abstraction Type: Water may be abstracted from a single point Source: Groundwater Daily Rate (m3): 605 Yearly Rate (m3): 76509 Details: Kentish Town Sports Centre, Prince Of Wales Road, London Authorised Start: 01 January Authorised End: 31 December Permit Start Date: 13th June 1966 Permit End Date: Not Supplied Positional Accuracy: Located by supplier to within 100m	A14NE (E)	725	2	528800 184700
33	Water Abstractions Operator: London Borough Of Camden Licence Number: 28/39/39/0091 Permit Version: 100 Location: Two Bores At Kentish Town Sports Centre, Prince Of Wales St Authority: Environment Agency, Thames Region Abstraction: Industrial; Commercial And Public Services: Laundry Use Abstraction Type: Water may be abstracted from a single point Source: Groundwater Daily Rate (m3): Not Supplied Yearly Rate (m3): Not Supplied Details: St. Pancras Public Baths, Prince Of Wales Road, London Nw1 Authorised Start: 01 January Authorised End: 31 December Permit Start Date: 13th June 1966 Permit End Date: Not Supplied Positional Accuracy: Located by supplier to within 10m	A14NE (E)	725	2	528800 184700
33	Water Abstractions Operator: London Borough Of Camden Licence Number: 28/39/39/0091 Permit Version: 100 Location: Two Bores At Kentish Town Sports Centre, Prince Of Wales St Authority: Environment Agency, Thames Region Abstraction: Other Industrial/Commercial/Public Services: Process Water Abstraction Type: Water may be abstracted from a single point Source: Groundwater Daily Rate (m3): Not Supplied Yearly Rate (m3): Not Supplied Details: St. Pancras Public Baths, Prince Of Wales Road, London Nw1 Authorised Start: 01 January Authorised End: 31 December Permit Start Date: 13th June 1966 Permit End Date: Not Supplied Positional Accuracy: Located by supplier to within 10m	A14NE (E)	725	2	528800 184700

Map ID	Details	Quadrant Reference (Compass Direction)	Estimated Distance From Site	Contact	NGR
34	Water Abstractions Operator: Thames Water Utilities Ltd Licence Number: Th/039/0039/058 Permit Version: 1 Location: Borehole At Barrow Hill Authority: Environment Agency, Thames Region Abstraction: Public Water Supply: Potable Water Supply - Direct Abstraction Type: Water may be abstracted from a single point Source: Groundwater Daily Rate (m3): Not Supplied Yearly Rate (m3): Not Supplied Details: Not Supplied Authorised Start: 01 April Authorised End: 31 March Permit Start Date: 1st April 2013 Permit End Date: Not Supplied Positional Accuracy: Located by supplier to within 10m	A7SE (SW)	827	2	527636 183697
34	Water Abstractions Operator: Thames Water Utilities Ltd Licence Number: 28/39/39/0231 Permit Version: 1 Location: Barrow Hill Pumping Station - Borehole Authority: Environment Agency, Thames Region Abstraction: Public Water Supply: Potable Water Supply - Direct Abstraction Type: Water may be abstracted from a single point Source: Groundwater Daily Rate (m3): Not Supplied Yearly Rate (m3): Not Supplied Details: Barrow Hill Pumping Station Authorised Start: 01 January Authorised End: 31 December Permit Start Date: 1st April 2007 Permit End Date: Not Supplied Positional Accuracy: Located by supplier to within 10m	A7SE (SW)	831	2	527640 183690
34	Water Abstractions Operator: Thames Water Utilities Ltd Licence Number: 28/39/39/0202 Permit Version: 1 Location: Barrow Hill Pumping Station - Borehole Authority: Environment Agency, Thames Region Abstraction: Public Water Supply: Potable Water Supply - Direct Abstraction Type: Water may be abstracted from a single point Source: Groundwater Daily Rate (m3): Not Supplied Yearly Rate (m3): Not Supplied Details: Barrow Hill Pumping Station Authorised Start: 01 January Authorised End: 31 December Permit Start Date: 26th September 2002 Permit End Date: Not Supplied Positional Accuracy: Located by supplier to within 10m	A7SE (SW)	831	2	527640 183690
	Water Abstractions Operator: Zoological Society Of London Licence Number: 28/39/39/0035 Permit Version: 100 Location: Borehole At Regent'S Park, London Nw1 Authority: Environment Agency, Thames Region Abstraction: Zoos/Kennels/Stables: Animal Watering & General Use (Non Agricultural) Abstraction Type: Water may be abstracted from a single point Source: Groundwater Daily Rate (m3): 59 Yearly Rate (m3): 681 Details: Regent'S Park, London Nw1 Authorised Start: 01 January Authorised End: 31 December Permit Start Date: 4th April 1966 Permit End Date: Not Supplied Positional Accuracy: Located by supplier to within 100m	A3NW (S)	1006	2	528000 183400

Map ID	Details	Quadrant Reference (Compass Direction)	Estimated Distance From Site	Contact	NGR
	Water Abstractions Operator: London Borough Of Camden Licence Number: 28/39/39/0219 Permit Version: 1 Location: Swiss Cottage Open Space- Borehole Authority: Environment Agency, Thames Region Abstraction: Municipal Grounds: Spray Irrigation - Direct Abstraction Type: Water may be abstracted from a single point Source: Groundwater Daily Rate (m3): Not Supplied Yearly Rate (m3): Not Supplied Details: Swiss Cottage Open Space, Winchester Road, London. Authorised Start: 01 January Authorised End: 31 December Permit Start Date: 1st April 2008 Permit End Date: Not Supplied Positional Accuracy: Located by supplier to within 10m	A11SE (W)	1262	2	526800 184280
	Water Abstractions Operator: London Borough Of Camden Licence Number: Th/039/0039/087 Permit Version: 1 Location: Swiss Cottage Open Space- Borehole Authority: Environment Agency, Thames Region Abstraction: Municipal Grounds: Spray Irrigation - Direct Abstraction Type: Water may be abstracted from a single point Source: Groundwater Daily Rate (m3): Not Supplied Yearly Rate (m3): Not Supplied Details: Swiss Cottage Open Space, Winchester Road, London Authorised Start: 01 April Authorised End: 31 March Permit Start Date: 5th December 2013 Permit End Date: Not Supplied Positional Accuracy: Located by supplier to within 10m	A11SE (W)	1314	2	526750 184261
	Water Abstractions Operator: London Borough Of Camden Licence Number: Th/039/0039/087 Permit Version: 1 Location: Swiss Cottage Open Space- Borehole Authority: Environment Agency, Thames Region Abstraction: Municipal Grounds: General Washing/Process Washing Abstraction Type: Water may be abstracted from a single point Source: Groundwater Daily Rate (m3): Not Supplied Yearly Rate (m3): Not Supplied Details: Swiss Cottage Open Space, Winchester Road, London Authorised Start: 01 April Authorised End: 31 March Permit Start Date: 5th December 2013 Permit End Date: Not Supplied Positional Accuracy: Located by supplier to within 10m	A11SE (W)	1314	2	526750 184261
	Water Abstractions Operator: London Borough Of Camden Licence Number: Th/039/0039/087 Permit Version: 1 Location: Swiss Cottage Open Space- Borehole Authority: Environment Agency, Thames Region Abstraction: Municipal Grounds: Lake And Pond Throughflow Abstraction Type: Water may be abstracted from a single point Source: Groundwater Daily Rate (m3): Not Supplied Yearly Rate (m3): Not Supplied Details: Swiss Cottage Open Space, Winchester Road, London Authorised Start: 01 April Authorised End: 31 March Permit Start Date: 5th December 2013 Permit End Date: Not Supplied Positional Accuracy: Located by supplier to within 10m	A11SE (W)	1314	2	526750 184261

Map ID	Details	Quadrant Reference (Compass Direction)	Estimated Distance From Site	Contact	NGR
	Water Abstractions Operator: British Waterways Board Licence Number: 28/39/39/0172 Permit Version: 100 Location: Grand Union Canal At Camley Street Nature Park, London Authority: Environment Agency, Thames Region Abstraction: Environmental: Non-remedial River/Wetland Support: Make-Up or Top Up Water Abstraction Type: Water may be abstracted from a single point Source: Surface Daily Rate (m3): 16 Yearly Rate (m3): 2273 Details: Camley Street Nature Park, Camden, London, Nw1 Authorised Start: 01 January Authorised End: 31 December Permit Start Date: 18th September 1991 Permit End Date: Not Supplied Positional Accuracy: Located by supplier to within 10m	A10SE (SE)	1822	2	529750 183600
	Water Abstractions Operator: Hanson Quarry Products Europe Ltd Licence Number: Th/039/0039/027/R01 Permit Version: 1 Location: Kings Cross Concrete Plant-Borehole Authority: Environment Agency, Thames Region Abstraction: Mineral Products: Dust Suppression Abstraction Type: Water may be abstracted from a single point Source: Groundwater Daily Rate (m3): Not Supplied Yearly Rate (m3): Not Supplied Details: Not Supplied Authorised Start: 01 April Authorised End: 31 March Permit Start Date: 25th April 2019 Permit End Date: Not Supplied Positional Accuracy: Located by supplier to within 10m	(E)	1834	2	529920 184040
	Water Abstractions Operator: Hanson Quarry Products Europe Ltd Licence Number: Th/039/0039/027/R01 Permit Version: 1 Location: Kings Cross Concrete Plant-Borehole Authority: Environment Agency, Thames Region Abstraction: Mineral Products: General use relating to Secondary Category (High Loss) Abstraction Type: Water may be abstracted from a single point Source: Groundwater Daily Rate (m3): Not Supplied Yearly Rate (m3): Not Supplied Details: Not Supplied Authorised Start: 01 April Authorised End: 31 March Permit Start Date: 25th April 2019 Permit End Date: Not Supplied Positional Accuracy: Located by supplier to within 10m	(E)	1834	2	529920 184040
	Water Abstractions Operator: Hanson Quarry Products Europe Ltd Licence Number: Th/039/0039/027/R01 Permit Version: 1 Location: Kings Cross Concrete Plant-Borehole Authority: Environment Agency, Thames Region Abstraction: Mineral Products: General Washing/Process Washing Abstraction Type: Water may be abstracted from a single point Source: Groundwater Daily Rate (m3): Not Supplied Yearly Rate (m3): Not Supplied Details: Not Supplied Authorised Start: 01 April Authorised End: 31 March Permit Start Date: 25th April 2019 Permit End Date: Not Supplied Positional Accuracy: Located by supplier to within 10m	(E)	1834	2	529920 184040

Map ID	Details	Quadrant Reference (Compass Direction)	Estimated Distance From Site	Contact	NGR
	Water Abstractions Operator: Hanson Quarry Products Europe Ltd Licence Number: Th/039/0039/027 Permit Version: 2 Location: Kings Cross Concrete Plant-Borehole Authority: Environment Agency, Thames Region Abstraction: Mineral Products: General use relating to Secondary Category (High Loss) Abstraction Type: Water may be abstracted from a single point Source: Groundwater Daily Rate (m3): Not Supplied Yearly Rate (m3): Not Supplied Details: Kings Cross Concrete Plant, Off York Way, London. Authorised Start: 01 January Authorised End: 31 December Permit Start Date: 13th August 2012 Permit End Date: Not Supplied Positional Accuracy: Located by supplier to within 10m	(E)	1834	2	529920 184040
	Water Abstractions Operator: Hanson Quarry Products Europe Ltd Licence Number: Th/039/0039/027 Permit Version: 1 Location: Kings Cross Concrete Plant-Borehole Authority: Environment Agency, Thames Region Abstraction: Mineral Products: General use relating to Secondary Category (High Loss) Abstraction Type: Water may be abstracted from a single point Source: Groundwater Daily Rate (m3): Not Supplied Yearly Rate (m3): Not Supplied Details: Kings Cross Concrete Plant, Off York Way, London. Authorised Start: 01 January Authorised End: 31 December Permit Start Date: 21st April 2010 Permit End Date: Not Supplied Positional Accuracy: Located by supplier to within 10m	(E)	1834	2	529920 184040
	Water Abstractions Operator: Hanson Quarry Products Europe Ltd Licence Number: 28/39/39/0222 Permit Version: 1 Location: Kings Cross Concrete Plant-Borehole Authority: Environment Agency, Thames Region Abstraction: Mineral Products: General use relating to Secondary Category (High Loss) Abstraction Type: Water may be abstracted from a single point Source: Groundwater Daily Rate (m3): Not Supplied Yearly Rate (m3): Not Supplied Details: Kings Cross Concrete Plant, Off York Way, London. Authorised Start: 01 January Authorised End: 31 December Permit Start Date: 31st August 2006 Permit End Date: Not Supplied Positional Accuracy: Located by supplier to within 10m	(E)	1834	2	529920 184040
	Water Abstractions Operator: Abbey Lodge Rtm Company Limited Licence Number: 28/39/39/0115 Permit Version: 101 Location: Abbey Lodge, Park Road, London Nw8-Two Boreholes Authority: Environment Agency, Thames Region Abstraction: Household Water Supply: Drinking; Cooking; Sanitary; Washing; (Small Garden) Abstraction Type: Water may be abstracted from a single point Source: Groundwater Daily Rate (m3): Not Supplied Yearly Rate (m3): Not Supplied Details: Abbey Lodge, Park Road, London Nw8 Authorised Start: 01 January Authorised End: 31 December Permit Start Date: 1st June 2006 Permit End Date: Not Supplied Positional Accuracy: Located by supplier to within 10m	(S)	1897	2	527420 182620

Map ID	Details	Quadrant Reference (Compass Direction)	Estimated Distance From Site	Contact	NGR
	Water Abstractions Operator: Wood Management Trustees Ltd Licence Number: 28/39/39/0115 Permit Version: 100 Location: Two Boreholes At Abbey Lodge, Park Road, London Nw8 Authority: Environment Agency, Thames Region Abstraction: Household Water Supply: Drinking; Cooking; Sanitary; Washing; (Small Garden) Abstraction Type: Water may be abstracted from a single point Source: Groundwater Daily Rate (m3): 100 Yearly Rate (m3): 28640 Details: Abbey Lodge, Park Road, London Nw8 Authorised Start: 01 January Authorised End: 31 December Permit Start Date: 28th November 1991 Permit End Date: Not Supplied Positional Accuracy: Located by supplier to within 100m	(S)	1897	2	527420 182620
	Water Abstractions Operator: Marylebone Cricket Club Licence Number: Th/039/0039/116 Permit Version: 1 Location: Lords Cricket Ground, London. Authority: Environment Agency, Thames Region Abstraction: Other Industrial/Commercial/Public Services: Heat Pump Abstraction Type: Water may be abstracted from a single point Source: Groundwater Daily Rate (m3): Not Supplied Yearly Rate (m3): Not Supplied Details: Not Supplied Authorised Start: 01 April Authorised End: 31 March Permit Start Date: 17th May 2017 Permit End Date: Not Supplied Positional Accuracy: Located by supplier to within 10m	A1SE (SW)	1922	2	526902 182872
	Groundwater Vulnerability Map Combined Unproductive Aquifer (may have productive aquifer beneath) Classification: Unproductive Combined Unproductive Vulnerability: Unproductive Combined Aquifer: Unproductive Bedrock Aquifer, No Superficial Aquifer Pollutant Speed: Low Bedrock Flow: Mixed Dilution: 300-550 mm/year Baseflow Index: 40-70% Superficial <90% Patchiness: <3m Superficial Thickness: No Data Superficial Recharge:	A13SW (SE)	0	5	528091 184424
	Groundwater Vulnerability - Soluble Rock Risk None				
	Bedrock Aquifer Designations Aquifer Designation: Unproductive Strata	A13SW (SE)	0	5	528091 184424
	Superficial Aquifer Designations No Data Available				
35	Source Protection Zones Name: Not Supplied Source: Environment Agency, Head Office Reference: Not Supplied Type: Zone II (Outer Protection Zone): Either 25% of the source area or a 400 day travel time whichever is greater.	A12SE (SW)	388	2	527741 184182
36	Source Protection Zones Name: Not Supplied Source: Environment Agency, Head Office Reference: Not Supplied Type: Zone I (Inner Protection Zone): Travel time of 50 days or less to the groundwater source.	A7NE (SW)	597	2	527721 183915
	Extreme Flooding from Rivers or Sea without Defences None				
	Flooding from Rivers or Sea without Defences None				

Map ID	Details	Quadrant Reference (Compass Direction)	Estimated Distance From Site	Contact	NGR
	Areas Benefiting from Flood Defences None				
	Flood Water Storage Areas None				
	Flood Defences None				
37	OS Water Network Lines Watercourse Form: Canal Watercourse Length: 2244.6 Watercourse Level: On ground surface Permanent: True Watercourse Name: Grand Union Canal Catchment Name: Cam Ely Ouse and South Level Primacy: 1	A8NE (SE)	534	6	528429 183979
38	OS Water Network Lines Watercourse Form: Canal Watercourse Length: 35.1 Watercourse Level: On ground surface Permanent: True Watercourse Name: Not Supplied Catchment Name: Thames Primacy: 1	A14SW (SE)	610	6	528644 184104
39	OS Water Network Lines Watercourse Form: Canal Watercourse Length: 135.4 Watercourse Level: On ground surface Permanent: True Watercourse Name: Grand Union Canal Catchment Name: Cam Ely Ouse and South Level Primacy: 1	A9NW (SE)	641	6	528666 184081
40	OS Water Network Lines Watercourse Form: Canal Watercourse Length: 23.7 Watercourse Level: On ground surface Permanent: True Watercourse Name: Grand Union Canal Catchment Name: Cam Ely Ouse and South Level Primacy: 2	A14SE (E)	712	6	528783 184152
41	OS Water Network Lines Watercourse Form: Canal Watercourse Length: 19.3 Watercourse Level: On ground surface Permanent: True Watercourse Name: Grand Union Canal Catchment Name: Cam Ely Ouse and South Level Primacy: 1	A14SE (E)	715	6	528782 184141
42	OS Water Network Lines Watercourse Form: Lock or flight of locks Watercourse Length: 27.1 Watercourse Level: On ground surface Permanent: True Watercourse Name: Grand Union Canal Catchment Name: Cam Ely Ouse and South Level Primacy: 2	A14SE (E)	721	6	528795 184156
43	OS Water Network Lines Watercourse Form: Lock or flight of locks Watercourse Length: 21.4 Watercourse Level: On ground surface Permanent: True Watercourse Name: Grand Union Canal Catchment Name: Cam Ely Ouse and South Level Primacy: 1	A14SE (E)	727	6	528799 184149
44	OS Water Network Lines Watercourse Form: Canal Watercourse Length: 9.4 Watercourse Level: On ground surface Permanent: True Watercourse Name: Grand Union Canal Catchment Name: Cam Ely Ouse and South Level Primacy: 2	A14SE (E)	740	6	528820 184167

Map ID	Details	Quadrant Reference (Compass Direction)	Estimated Distance From Site	Contact	NGR
45	OS Water Network Lines Watercourse Form: Lock or flight of locks Watercourse Length: 6.1 Watercourse Level: On ground surface Permanent: True Watercourse Name: Grand Union Canal Catchment Name: Cam Ely Ouse and South Level Primacy: 1	A14SE (E)	742	6	528818 184158
46	OS Water Network Lines Watercourse Form: Canal Watercourse Length: 31.5 Watercourse Level: On ground surface Permanent: True Watercourse Name: Grand Union Canal Catchment Name: Cam Ely Ouse and South Level Primacy: 2	A14SE (E)	742	6	528818 184158
47	OS Water Network Lines Watercourse Form: Canal Watercourse Length: 11.9 Watercourse Level: On ground surface Permanent: True Watercourse Name: Grand Union Canal Catchment Name: Cam Ely Ouse and South Level Primacy: 1	A14SE (E)	746	6	528824 184160
48	OS Water Network Lines Watercourse Form: Canal Watercourse Length: 17.1 Watercourse Level: On ground surface Permanent: True Watercourse Name: Grand Union Canal Catchment Name: Cam Ely Ouse and South Level Primacy: 1	A14SE (E)	748	6	528829 184169
49	OS Water Network Lines Watercourse Form: Canal Watercourse Length: 40.7 Watercourse Level: On ground surface Permanent: True Watercourse Name: Grand Union Canal Catchment Name: Cam Ely Ouse and South Level Primacy: 1	A14SE (E)	765	6	528846 184167
50	OS Water Network Lines Watercourse Form: Canal Watercourse Length: 14.3 Watercourse Level: On ground surface Permanent: True Watercourse Name: Grand Union Canal Catchment Name: Cam Ely Ouse and South Level Primacy: 1	A14SE (E)	804	6	528886 184161
51	OS Water Network Lines Watercourse Form: Canal Watercourse Length: 21.8 Watercourse Level: On ground surface Permanent: True Watercourse Name: Grand Union Canal Catchment Name: Cam Ely Ouse and South Level Primacy: 2	A14SE (E)	804	6	528886 184161
52	OS Water Network Lines Watercourse Form: Lock or flight of locks Watercourse Length: 27.1 Watercourse Level: On ground surface Permanent: True Watercourse Name: Grand Union Canal Catchment Name: Cam Ely Ouse and South Level Primacy: 1	A14SE (E)	819	6	528899 184155
53	OS Water Network Lines Watercourse Form: Lock or flight of locks Watercourse Length: 27.1 Watercourse Level: On ground surface Permanent: True Watercourse Name: Grand Union Canal Catchment Name: Cam Ely Ouse and South Level Primacy: 2	A14SE (E)	820	6	528903 184162

Map ID	Details	Quadrant Reference (Compass Direction)	Estimated Distance From Site	Contact	NGR
54	OS Water Network Lines Watercourse Form: Canal Watercourse Length: 38.3 Watercourse Level: On ground surface Permanent: True Watercourse Name: Grand Union Canal Catchment Name: Cam Ely Ouse and South Level Primacy: 1	A14SE (E)	846	6	528923 184143
55	OS Water Network Lines Watercourse Form: Canal Watercourse Length: 36.1 Watercourse Level: On ground surface Permanent: True Watercourse Name: Grand Union Canal Catchment Name: Cam Ely Ouse and South Level Primacy: 2	A14SE (E)	847	6	528927 184149
56	OS Water Network Lines Watercourse Form: Inland river Watercourse Length: 5204.1 Watercourse Level: Underground Permanent: True Watercourse Name: The Fountains Catchment Name: Thames Primacy: 1	A12NW (W)	872	6	527185 184456
57	OS Water Network Lines Watercourse Form: Canal Watercourse Length: 1186.7 Watercourse Level: On ground surface Permanent: True Watercourse Name: Grand Union Canal Catchment Name: Cam Ely Ouse and South Level Primacy: 1	A14SE (E)	880	6	528955 184130

Map ID	Details	Quadrant Reference (Compass Direction)	Estimated Distance From Site	Contact	NGR
58	Licensed Waste Management Facilities (Locations) Licence Number: 80482 Location: 28 Jamestown Road, London, NW1 7BY Operator Name: Camden London Borough Council Operator Location: Not Supplied Authority: Environment Agency - Thames Region, North East Area Site Category: Household Waste Amenity Sites Licence Status: Surrendered Issued: 15th October 1994 Last Modified: Not Supplied Expires: Not Supplied Suspended: Not Supplied Revoked: Not Supplied Surrendered: 25th July 1997 IPPC Reference: Not Supplied Positional Accuracy: Located by supplier to within 10m	A9NW (SE)	668	2	528667 184035
59	Licensed Waste Management Facilities (Locations) Licence Number: 80349 Location: Recycling Centre, Regis Road, Kentish Town, London, NW5 3EW Operator Name: Londonenergy Ltd Operator Location: Not Supplied Authority: Environment Agency - Thames Region, North East Area Site Category: Household Waste Amenity Sites Licence Status: Modified Issued: 10th December 1996 Last Modified: 2nd August 2019 Expires: Not Supplied Suspended: Not Supplied Revoked: Not Supplied Surrendered: Not Supplied IPPC Reference: Not Supplied Positional Accuracy: Located by supplier to within 10m	A19NW (NE)	962	2	528726 185181
	Local Authority Landfill Coverage Name: London Borough of Camden - Has no landfill data to supply		0	7	528091 184424
	Local Authority Landfill Coverage Name: Westminster City Council - Has supplied landfill data		729	4	528216 183684
60	Potentially Infilled Land (Non-Water) Bearing Ref: N Use: Unknown Filled Ground (Pit, quarry etc) Date of Mapping: 1996	A18NE (N)	944	9	528193 185393
61	Potentially Infilled Land (Water) Use: Unknown Filled Ground (Pond, marsh, river, stream, dock etc) Date of Mapping: 1951	A9NW (SE)	622	9	528604 184029
62	Potentially Infilled Land (Water) Use: Unknown Filled Ground (Pond, marsh, river, stream, dock etc) Date of Mapping: 1951	A9NW (SE)	634	9	528626 184037
63	Potentially Infilled Land (Water) Use: Unknown Filled Ground (Pond, marsh, river, stream, dock etc) Date of Mapping: 1951	A9NW (SE)	658	9	528668 184053
64	Potentially Infilled Land (Water) Use: Unknown Filled Ground (Pond, marsh, river, stream, dock etc) Date of Mapping: 1951	A8SE (S)	776	9	528334 183663
65	Potentially Infilled Land (Water) Use: Unknown Filled Ground (Pond, marsh, river, stream, dock etc) Date of Mapping: 1951	A8SE (S)	888	9	528200 183522
66	Potentially Infilled Land (Water) Use: Unknown Filled Ground (Pond, marsh, river, stream, dock etc) Date of Mapping: 1951	A8SE (S)	900	9	528126 183504

Map ID	Details	Quadrant Reference (Compass Direction)	Estimated Distance From Site	Contact	NGR
67	Registered Waste Transfer Sites Licence Holder: L.B. of Camden Licence Reference: DL251 Site Location: Jamestown Road Recycling Centre, 28 Jamestown Road, CAMDEN, London, NW1 Operator Location: Old Town Hall, Haverstock Hill, CAMDEN, London, NW3 4QP Authority: Environment Agency - Thames Region, North East Area Site Category: Transfer Max Input Rate: Small (Equal to or greater than 10,000 and less than 25,000 tonnes per year) Waste Source: No known restriction on source of waste Restrictions: Licence Status: Licence has completion certificateSurrendered Dated: 5th October 1994 Preceded By: DL251 Licence: Superseded By: Not Given Licence: Positional Accuracy: Manually positioned to the address or location Boundary Quality: Not Supplied Authorised Waste: Lead/Acid Batteries Lwra Cat. A = Inert Wastes Lwra Cat. Bi Gen.Non-Putresc Mineral Oils Mostlwra Cat. C 'Putresc' Some Lwra Cat Bii Gen. Scrap Metal W. W.For Recycling (Cats A, Bi, C) Prohibited Waste: Clinical - As In Coll/Disp.Regis Of '88 Special Wastes N.O.S. Waste N.O.S.	A9NW (SE)	695	2	528690 184020
67	Registered Waste Transfer Sites Licence Holder: L.B. of Camden Licence Reference: DL251 Site Location: 28 Jamestown Road, CAMDEN, London, NW1 Operator Location: Old Town Hall, Haverstock Hill, CAMDEN, London, NW3 4QP Authority: Environment Agency - Thames Region, North East Area Site Category: Transfer Max Input Rate: Very Small (Less than 10,000 tonnes per year) Waste Source: No known restriction on source of waste Restrictions: Licence Status: Record supersededSuperseded Dated: 1st April 1987 Preceded By: CR/018 Licence: Superseded By: DL251 Licence: Positional Accuracy: Manually positioned to the address or location Boundary Quality: Not Supplied Authorised Waste: Civic Amenity/Refuse Amenity Waste Max.Waste Permitted By Licence(Stated) Metal Scrap Waste Mineral Oil Prohibited Waste: Clinical Wastes Notifiable Wastes Special Wastes	A9NW (SE)	695	2	528690 184020
68	Registered Waste Transfer Sites Licence Holder: N.L.W.A. Licence Reference: CR/018 Site Location: Jamestown Road, CAMDEN, London, NW1 Operator Location: Camden Town Hall, Euston Road, CAMDEN, London, NW1 2RU Authority: Environment Agency - Thames Region, North East Area Site Category: Transfer - Road Max Input Rate: Medium (Equal to or greater than 25,000 and less than 75,000 tonnes per year) Waste Source: No known restriction on source of waste Restrictions: Licence Status: Record supersededSuperseded Dated: 1st June 1977 Preceded By: Not Given Licence: Superseded By: DL251 Licence: Positional Accuracy: Manually positioned to the road within the address or location Boundary Quality: Not Supplied Authorised Waste: Civic Amenity/Refuse Amenity Waste House, Com + Ind.Waste Waste Oil Prohibited Waste: Clinical Wastes Difficult Waste N.O.S	A9NW (SE)	756	2	528750 184000

Map ID	Details	Quadrant Reference (Compass Direction)	Estimated Distance From Site	Contact	NGR
69	Registered Waste Treatment or Disposal Sites Licence Holder: Camden L.B.C Licence Reference: T/NE/0475090 (CAM070) Site Location: Regis Road Recycling Centre, CAMDEN, London, NW5 3EP Operator Location: Environment Department, Town Hall Extension, Argyle Street, London, Greater London, Wc1h 8eq Authority: Environment Agency - Thames Region, North East Area Site Category: Recycling / Reclamation Max Input Rate: Very Small (Less than 10,000 tonnes per year) Waste Source: No known restriction on source of waste Restrictions: Licence Status: Operational as far as is knownOperational Dated: 10th December 1996 Preceded By: Not Given Licence: Superseded By: Not Given Licence: Positional Accuracy: Manually positioned to the road within the address or location Boundary Quality: Not Supplied Authorised Waste: Elec/Onic Compts/Fix/Fit/App/Photocopi Empty Used Containers Lead/Acid Batteries Lighting Lamps/Tubes/Fluorescents Lwra Cat Bii Gen. Scrap Metal Waste Lwra Cat. A = Inert Wastes Lwra Cat. Bi Gen.Non-Putresc Lwra Cat. C 'Putresc' Mineral Oils Prohibited Waste: Waste N.O.S.	A19NW (NE)	914	2	528700 185140

Map ID	Details	Quadrant Reference (Compass Direction)	Estimated Distance From Site	Contact	NGR
	BGS 1:625,000 Solid Geology Description: Thames Group	A13SW (SE)	0	1	528091 184424
	BGS Estimated Soil Chemistry No data available				
	BGS Measured Urban Soil Chemistry Source: British Geological Survey, National Geoscience Information Service Grid: 528324, 184426 Soil Sample Type: Topsoil Sample Area: London Arsenic Measured 14.20 mg/kg Concentration: Cadmium Measured 1.00 mg/kg Concentration: Chromium Measured 70.70 mg/kg Concentration: Lead Measured 1103.10 mg/kg Concentration: Nickel Measured 29.00 mg/kg Concentration:	A13SE (E)	197	1	528324 184426
	BGS Measured Urban Soil Chemistry Source: British Geological Survey, National Geoscience Information Service Grid: 528240, 184781 Soil Sample Type: Topsoil Sample Area: London Arsenic Measured 16.70 mg/kg Concentration: Cadmium Measured 0.50 mg/kg Concentration: Chromium Measured 73.90 mg/kg Concentration: Lead Measured 994.20 mg/kg Concentration: Nickel Measured 26.20 mg/kg Concentration:	A18SE (NE)	359	1	528240 184781
	BGS Measured Urban Soil Chemistry Source: British Geological Survey, National Geoscience Information Service Grid: 527717, 184227 Soil Sample Type: Topsoil Sample Area: London Arsenic Measured 21.20 mg/kg Concentration: Cadmium Measured 0.60 mg/kg Concentration: Chromium Measured 77.40 mg/kg Concentration: Lead Measured 2046.50 mg/kg Concentration: Nickel Measured 33.50 mg/kg Concentration:	A12SE (SW)	385	1	527717 184227
	BGS Measured Urban Soil Chemistry Source: British Geological Survey, National Geoscience Information Service Grid: 527678, 184753 Soil Sample Type: Topsoil Sample Area: London Arsenic Measured 19.10 mg/kg Concentration: Cadmium Measured 0.70 mg/kg Concentration: Chromium Measured 90.00 mg/kg Concentration: Lead Measured 1533.10 mg/kg Concentration: Nickel Measured 31.00 mg/kg Concentration:	A12NE (NW)	510	1	527678 184753

Map ID	Details	Quadrant Reference (Compass Direction)	Estimated Distance From Site	Contact	NGR
	BGS Measured Urban Soil Chemistry Source: British Geological Survey, National Geoscience Information Service Grid: 527766, 183762 Soil Sample Type: Topsoil Sample Area: London Arsenic Measured 17.80 mg/kg Concentration: Cadmium Measured 0.50 mg/kg Concentration: Chromium Measured 86.20 mg/kg Concentration: Lead Measured 432.00 mg/kg Concentration: Nickel Measured 27.40 mg/kg Concentration:	A8NW (SW)	708	1	527766 183762
	BGS Measured Urban Soil Chemistry Source: British Geological Survey, National Geoscience Information Service Grid: 528802, 184667 Soil Sample Type: Topsoil Sample Area: London Arsenic Measured 11.60 mg/kg Concentration: Cadmium Measured 0.40 mg/kg Concentration: Chromium Measured 21.60 mg/kg Concentration: Lead Measured 22.20 mg/kg Concentration: Nickel Measured 9.00 mg/kg Concentration:	A14NE (E)	716	1	528802 184667
	BGS Measured Urban Soil Chemistry Source: British Geological Survey, National Geoscience Information Service Grid: 528234, 183700 Soil Sample Type: Topsoil Sample Area: London Arsenic Measured 31.90 mg/kg Concentration: Cadmium Measured 1.80 mg/kg Concentration: Chromium Measured 81.40 mg/kg Concentration: Lead Measured 1497.70 mg/kg Concentration: Nickel Measured 46.30 mg/kg Concentration:	A8SE (S)	716	1	528234 183700
	BGS Measured Urban Soil Chemistry Source: British Geological Survey, National Geoscience Information Service Grid: 528869, 184298 Soil Sample Type: Topsoil Sample Area: London Arsenic Measured 14.30 mg/kg Concentration: Cadmium Measured 0.30 mg/kg Concentration: Chromium Measured 87.80 mg/kg Concentration: Lead Measured 1419.80 mg/kg Concentration: Nickel Measured 27.60 mg/kg Concentration:	A14SE (E)	753	1	528869 184298
	BGS Measured Urban Soil Chemistry Source: British Geological Survey, National Geoscience Information Service Grid: 528266, 185227 Soil Sample Type: Topsoil Sample Area: London Arsenic Measured 25.00 mg/kg Concentration: Cadmium Measured 24.70 mg/kg Concentration: Chromium Measured 201.90 mg/kg Concentration: Lead Measured 430.60 mg/kg Concentration: Nickel Measured 68.10 mg/kg Concentration:	A18NE (N)	792	1	528266 185227

Map ID	Details	Quadrant Reference (Compass Direction)	Estimated Distance From Site	Contact	NGR
	BGS Measured Urban Soil Chemistry Source: British Geological Survey, National Geoscience Information Service Grid: 528707, 183811 Soil Sample Type: Topsoil Sample Area: London Arsenic Measured 20.20 mg/kg Concentration: Cadmium Measured 0.60 mg/kg Concentration: Chromium Measured 63.00 mg/kg Concentration: Lead Measured 2415.00 mg/kg Concentration: Nickel Measured 30.00 mg/kg Concentration:	A9NW (SE)	845	1	528707 183811
	BGS Measured Urban Soil Chemistry Source: British Geological Survey, National Geoscience Information Service Grid: 527207, 184291 Soil Sample Type: Topsoil Sample Area: London Arsenic Measured 13.10 mg/kg Concentration: Cadmium Measured 0.70 mg/kg Concentration: Chromium Measured 81.00 mg/kg Concentration: Lead Measured 714.00 mg/kg Concentration: Nickel Measured 26.50 mg/kg Concentration:	A12SW (W)	857	1	527207 184291
	BGS Measured Urban Soil Chemistry Source: British Geological Survey, National Geoscience Information Service Grid: 527669, 185211 Soil Sample Type: Topsoil Sample Area: London Arsenic Measured 18.20 mg/kg Concentration: Cadmium Measured 0.60 mg/kg Concentration: Chromium Measured 99.60 mg/kg Concentration: Lead Measured 936.90 mg/kg Concentration: Nickel Measured 25.60 mg/kg Concentration:	A17NE (NW)	868	1	527669 185211
	BGS Measured Urban Soil Chemistry Source: British Geological Survey, National Geoscience Information Service Grid: 527169, 184808 Soil Sample Type: Topsoil Sample Area: London Arsenic Measured 20.70 mg/kg Concentration: Cadmium Measured 0.60 mg/kg Concentration: Chromium Measured 83.40 mg/kg Concentration: Lead Measured 2153.80 mg/kg Concentration: Nickel Measured 34.90 mg/kg Concentration:	A17SW (NW)	972	1	527169 184808

Map ID	Details	Quadrant Reference (Compass Direction)	Estimated Distance From Site	Contact	NGR
	BGS Urban Soil Chemistry Averages Source: British Geological Survey, National Geoscience Information Service Sample Area: London Count Id: 7209 Arsenic Minimum Concentration: 1.00 mg/kg Arsenic Average Concentration: 17.00 mg/kg Arsenic Maximum Concentration: 161.00 mg/kg Cadmium Minimum Concentration: 0.10 mg/kg Cadmium Average Concentration: 0.90 mg/kg Cadmium Maximum Concentration: 165.20 mg/kg Chromium Minimum Concentration: 13.00 mg/kg Chromium Average Concentration: 79.00 mg/kg Chromium Maximum Concentration: 2094.00 mg/kg Lead Minimum Concentration: 11.00 mg/kg Lead Average Concentration: 280.00 mg/kg Lead Maximum Concentration: 10000.00 mg/kg Nickel Minimum Concentration: 2.00 mg/kg Nickel Average Concentration: 28.00 mg/kg Nickel Maximum Concentration: 506.00 mg/kg	A13SW (SE)	0	1	528091 184424
	Coal Mining Affected Areas In an area that might not be affected by coal mining				
	Non Coal Mining Areas of Great Britain No Hazard				
	Potential for Collapsible Ground Stability Hazards Hazard Potential: Very Low Source: British Geological Survey, National Geoscience Information Service	A13SW (SE)	0	1	528091 184424
	Potential for Compressible Ground Stability Hazards Hazard Potential: No Hazard Source: British Geological Survey, National Geoscience Information Service	A13SW (SE)	0	1	528091 184424
	Potential for Ground Dissolution Stability Hazards Hazard Potential: No Hazard Source: British Geological Survey, National Geoscience Information Service	A13SW (SE)	0	1	528091 184424
	Potential for Landslide Ground Stability Hazards Hazard Potential: Very Low Source: British Geological Survey, National Geoscience Information Service	A13SW (SE)	0	1	528091 184424
	Potential for Landslide Ground Stability Hazards Hazard Potential: Low Source: British Geological Survey, National Geoscience Information Service	A13SW (SW)	179	1	527922 184290
	Potential for Running Sand Ground Stability Hazards Hazard Potential: Very Low Source: British Geological Survey, National Geoscience Information Service	A13SW (SE)	0	1	528091 184424
	Potential for Shrinking or Swelling Clay Ground Stability Hazards Hazard Potential: Moderate Source: British Geological Survey, National Geoscience Information Service	A13SW (SE)	0	1	528091 184424
	Radon Potential - Radon Affected Areas Affected Area: The property is in a Lower probability radon area (less than 1% of homes are estimated to be at or above the Action Level). Source: British Geological Survey, National Geoscience Information Service	A13SW (SE)	0	1	528091 184424
	Radon Potential - Radon Protection Measures Protection Measure: No radon protective measures are necessary in the construction of new dwellings or extensions Source: British Geological Survey, National Geoscience Information Service	A13SW (SE)	0	1	528091 184424

Map ID	Details	Quadrant Reference (Compass Direction)	Estimated Distance From Site	Contact	NGR
70	Contemporary Trade Directory Entries Name: Chalk Farm Location: 18 Haverstock Hill, London, NW3 2BL Classification: Cleaning Services - Domestic Status: Active Positional Accuracy: Manually positioned to the address or location	A13SE (E)	0	-	528117 184427
70	Contemporary Trade Directory Entries Name: American Dry Cleaners Location: 4, Chalk Farm Parade, Adelaide Road, LONDON, NW3 2BN Classification: Dry Cleaners Status: Inactive Positional Accuracy: Automatically positioned to the address	A13SW (SW)	0	-	528085 184411
71	Contemporary Trade Directory Entries Name: Kajima Community Location: 24, Haverstock Hill, London, NW3 2BQ Classification: Catering Equipment Status: Active Positional Accuracy: Automatically positioned to the address	A13NW (N)	45	-	528081 184497
72	Contemporary Trade Directory Entries Name: 365 Cleaning Camden Location: 155 Regents Park Road, London, NW1 8BB Classification: Cleaning Services - Domestic Status: Inactive Positional Accuracy: Automatically positioned to the address	A13SE (SE)	61	-	528167 184382
72	Contemporary Trade Directory Entries Name: 1 A Pest Control Location: Call Centre, Regents Pk Rd, London, NW1 8BB Classification: Pest & Vermin Control Status: Inactive Positional Accuracy: Manually positioned to the road within the address or location	A13SE (SE)	72	-	528166 184364
73	Contemporary Trade Directory Entries Name: Marine Ices Location: 8, Haverstock Hill, London, NW3 2BL Classification: Ice Cream Manufacturers & Suppliers Status: Inactive Positional Accuracy: Automatically positioned to the address	A13SE (E)	70	-	528197 184426
73	Contemporary Trade Directory Entries Name: Marine Ices Location: 8, Haverstock Hill, London, NW3 2BL Classification: Ice Cream Manufacturers & Suppliers Status: Inactive Positional Accuracy: Automatically positioned to the address	A13SE (E)	70	-	528197 184426
74	Contemporary Trade Directory Entries Name: Chalk Farm Ford Location: 74-77, Chalk Farm Road, London, NW1 8AN Classification: Car Dealers Status: Inactive Positional Accuracy: Automatically positioned to the address	A13SE (E)	199	-	528314 184358
74	Contemporary Trade Directory Entries Name: Chalk Farm Tyres Location: 66, Chalk Farm Road, London, NW1 8AN Classification: Tyre Dealers Status: Inactive Positional Accuracy: Automatically positioned to the address	A13SE (E)	245	-	528359 184350
75	Contemporary Trade Directory Entries Name: Mercantile Radio Services Ltd Location: 134a, Gloucester Avenue, London, NW1 8JA Classification: Telecommunications Equipment & Systems Status: Inactive Positional Accuracy: Automatically positioned to the address	A13SW (S)	205	-	528056 184199
75	Contemporary Trade Directory Entries Name: London Communications Plc Location: 134-136, Gloucester Avenue, London, NW1 8JA Classification: Radio Communication Equipment Status: Inactive Positional Accuracy: Automatically positioned to the address	A13SW (S)	205	-	528056 184199
75	Contemporary Trade Directory Entries Name: London Communications Plc Location: 134-136, Gloucester Avenue, London, NW1 8JA Classification: Radio Communication Equipment Status: Inactive Positional Accuracy: Automatically positioned to the address	A13SW (S)	205	-	528056 184199

Map ID	Details	Quadrant Reference (Compass Direction)	Estimated Distance From Site	Contact	NGR
76	Contemporary Trade Directory Entries Name: S B Z Foods Location: 10a Belmont St, London, NW1 8HH Classification: Food Products - Manufacturers Status: Inactive Positional Accuracy: Manually positioned to the address or location	A13SE (E)	219	-	528344 184399
76	Contemporary Trade Directory Entries Name: Austrian Sausage Centre Location: 10a, Belmont Street, London, NW1 8HH Classification: Meat Product Manufacturers & Wholesalers Status: Inactive Positional Accuracy: Automatically positioned to the address	A13SE (E)	219	-	528344 184399
76	Contemporary Trade Directory Entries Name: Infectious Distribution Location: 25, Ferdinand Street, London, NW1 8EU Classification: Distribution Services Status: Inactive Positional Accuracy: Automatically positioned to the address	A13SE (E)	261	-	528387 184403
77	Contemporary Trade Directory Entries Name: Ariel Medical Ltd Location: 4, Maitland Park Road, London, NW3 2ES Classification: Medical Equipment Manufacturers Status: Inactive Positional Accuracy: Automatically positioned to the address	A13NW (N)	244	-	527991 184676
78	Contemporary Trade Directory Entries Name: Ireson Associates Location: 110, Gloucester Avenue, London, NW1 8HX Classification: Stained Glass Designers & Producers Status: Inactive Positional Accuracy: Automatically positioned to the address	A13SE (S)	247	-	528106 184158
79	Contemporary Trade Directory Entries Name: Stonegate Cleaning Location: Flat 4, Stonegate, St. Silas Place, London, NW5 3QP Classification: Commercial Cleaning Services Status: Inactive Positional Accuracy: Automatically positioned to the address	A13NE (NE)	248	-	528235 184657
80	Contemporary Trade Directory Entries Name: Volvo Cars Regents Park Location: 1, Dumpton Place, London, NW1 8JB Classification: Garage Services Status: Inactive Positional Accuracy: Automatically positioned to the address	A13SE (S)	273	-	528166 184138
80	Contemporary Trade Directory Entries Name: Oven Cleaning Primrose Hill Location: 90, Gloucester Avenue, London, NW1 8HX Classification: Oven cleaning Status: Inactive Positional Accuracy: Automatically positioned to the address	A13SE (S)	282	-	528158 184128
81	Contemporary Trade Directory Entries Name: Marine Ices Location: 61, Chalk Farm Road, London, NW1 8AN Classification: Ice Cream Manufacturers & Suppliers Status: Active Positional Accuracy: Automatically positioned to the address	A13SE (E)	274	-	528386 184337
81	Contemporary Trade Directory Entries Name: Select Canvas Location: The Stables Market, Chalk Farm Rd, London, NW1 8AH Classification: Printers Status: Inactive Positional Accuracy: Manually positioned to the road within the address or location	A13SE (E)	288	-	528392 184314
81	Contemporary Trade Directory Entries Name: Reject Pot Shop Location: 56, Chalk Farm Road, London, NW1 8AN Classification: Catering Equipment Status: Active Positional Accuracy: Automatically positioned to the address	A13SE (E)	297	-	528407 184330
81	Contemporary Trade Directory Entries Name: Reject Pot Shop Location: 56, Chalk Farm Road, London, NW1 8AN Classification: Tableware Status: Inactive Positional Accuracy: Automatically positioned to the address	A13SE (E)	297	-	528408 184330

Map ID	Details	Quadrant Reference (Compass Direction)	Estimated Distance From Site	Contact	NGR
82	Contemporary Trade Directory Entries Name: A Aspinall Rubbish Clearance Location: 62, Juniper Crescent, London, NW1 8HQ Classification: Waste Disposal Services Status: Active Positional Accuracy: Automatically positioned to the address	A13SE (SE)	282	-	528350 184255
83	Contemporary Trade Directory Entries Name: P H Factor Location: 172, Regents Park Road, London, NW1 8XN Classification: Toiletries Status: Inactive Positional Accuracy: Automatically positioned to the address	A13SW (SW)	284	-	527949 184145
83	Contemporary Trade Directory Entries Name: The Studio Location: 170, Regents Park Road, London, NW1 8XN Classification: Perfume Suppliers Status: Inactive Positional Accuracy: Automatically positioned to the address	A13SW (SW)	289	-	527946 184141
84	Contemporary Trade Directory Entries Name: Clothing Co Location: 6, Erskine Road, London, NW3 3AJ Classification: Clothing & Fabrics - Manufacturers Status: Inactive Positional Accuracy: Manually positioned to the address or location	A13SW (SW)	285	-	527883 184184
84	Contemporary Trade Directory Entries Name: D & Mc Automobiles Location: A, 89, Regents Park Road, London, NW1 8UY Classification: Car Dealers Status: Inactive Positional Accuracy: Automatically positioned to the address	A13SW (SW)	313	-	527890 184144
84	Contemporary Trade Directory Entries Name: Northern Extremes Ltd Location: 4, Erskine Road, London, NW3 3AJ Classification: Footwear Manufacturers Status: Inactive Positional Accuracy: Automatically positioned to the address	A13SW (SW)	313	-	527860 184166
84	Contemporary Trade Directory Entries Name: Blossom & Browne Sycamore Location: 160, Regents Park Road, London, NW1 8XN Classification: Dry Cleaners Status: Inactive Positional Accuracy: Automatically positioned to the address	A13SW (SW)	316	-	527928 184120
84	Contemporary Trade Directory Entries Name: Mel-Art Graphics Location: 158, Regents Park Road, London, NW1 8XN Classification: Printers Status: Inactive Positional Accuracy: Automatically positioned to the address	A13SW (SW)	321	-	527925 184115
84	Contemporary Trade Directory Entries Name: R J Welsh Location: 156, Regents Park Road, London, NW1 8XN Classification: Hardware Status: Inactive Positional Accuracy: Automatically positioned to the address	A13SW (SW)	326	-	527922 184111
84	Contemporary Trade Directory Entries Name: Fara Kids Charity Shop Location: 83 Park Road, Primrose Hill, London, NW1 8UY Classification: Mechanical Engineers Status: Active Positional Accuracy: Manually positioned within the geographical locality	A13SW (SW)	343	-	527881 184114
85	Contemporary Trade Directory Entries Name: Camden Cleaners Location: 2, Malden Road, London, NW5 3HR Classification: Cleaning Services - Domestic Status: Inactive Positional Accuracy: Automatically positioned to the address	A13NE (NE)	299	-	528339 184640
85	Contemporary Trade Directory Entries Name: Malden Dry Cleaner Location: 8, Malden Road, London, NW5 3HR Classification: Dry Cleaners Status: Inactive Positional Accuracy: Automatically positioned to the address	A13NE (NE)	306	-	528331 184656

Map ID	Details	Quadrant Reference (Compass Direction)	Estimated Distance From Site	Contact	NGR
85	Contemporary Trade Directory Entries Name: Cam Autos Ltd Location: 4, Newbury Mews, London, NW5 3HP Classification: Garage Services Status: Inactive Positional Accuracy: Automatically positioned to the address	A13NE (NE)	320	-	528350 184658
85	Contemporary Trade Directory Entries Name: Antique Restorations Location: 13-15, Newbury Mews, London, NW5 3HP Classification: Antiques - Repairing & Restoring Status: Inactive Positional Accuracy: Automatically positioned in the proximity of the address	A13NE (NE)	327	-	528352 184665
86	Contemporary Trade Directory Entries Name: Hope & Piaget Location: Unit 12/13, Burmarsh Workshops, 71, Marsden Street, London, NW5 3JA Classification: Antiques - Repairing & Restoring Status: Inactive Positional Accuracy: Automatically positioned to the address	A13NE (N)	301	-	528192 184738
86	Contemporary Trade Directory Entries Name: Jayne Ormonde Ltd Location: Unit 14, Burmarsh Workshops, 71, Marsden Street, London, NW5 3JA Classification: Candle Manufacturers & Suppliers Status: Inactive Positional Accuracy: Automatically positioned to the address	A13NE (N)	301	-	528192 184738
86	Contemporary Trade Directory Entries Name: Stop The Press Location: Unit 2, Burmarsh Workshops, 71, Marsden Street, London, NW5 3JA Classification: Screen Process Printers Status: Inactive Positional Accuracy: Manually positioned to the address or location	A13NE (N)	301	-	528192 184738
87	Contemporary Trade Directory Entries Name: Butcher Ltd Location: 8, Fitzroy Road, London, NW1 8TX Classification: Plaster Manufacturers & Suppliers Status: Inactive Positional Accuracy: Automatically positioned to the address	A13SW (S)	305	-	528090 184099
88	Contemporary Trade Directory Entries Name: Dry Cleaners Of Hampstead Location: 80, Haverstock Hill, London, NW3 2BE Classification: Dry Cleaners Status: Active Positional Accuracy: Automatically positioned to the address	A13NW (NW)	317	-	527875 184684
88	Contemporary Trade Directory Entries Name: The Ranelagh Press Location: 84, Haverstock Hill, London, NW3 2BD Classification: Printers Status: Inactive Positional Accuracy: Automatically positioned to the address	A13NW (NW)	329	-	527864 184691
88	Contemporary Trade Directory Entries Name: Browns Industrial Group Ltd Location: 75, Haverstock Hill, London, NW3 4SL Classification: Sheet Metal Work Status: Inactive Positional Accuracy: Manually positioned to the address or location	A13NW (NW)	334	-	527831 184662
89	Contemporary Trade Directory Entries Name: H R Owen Location: 46-50, Gloucester Avenue, London, NW1 8JD Classification: Garage Services Status: Inactive Positional Accuracy: Automatically positioned to the address	A13SE (S)	324	-	528218 184101
90	Contemporary Trade Directory Entries Name: Morrisons Petrol Station Location: Chalk Farm Road, London, NW1 8AA Classification: Petrol Filling Stations Status: Active Positional Accuracy: Manually positioned to the address or location	A13SE (SE)	328	-	528420 184280
91	Contemporary Trade Directory Entries Name: Fabric Lab Location: 54, Ainger Road, London, NW3 3AH Classification: Textile Manufacturing Status: Inactive Positional Accuracy: Automatically positioned to the address	A13SW (SW)	331	-	527822 184175

Map ID	Details	Quadrant Reference (Compass Direction)	Estimated Distance From Site	Contact	NGR
91	Contemporary Trade Directory Entries Name: Cork & Bottle Wines Ltd Location: 47, Ainger Road, London, NW3 3AH Classification: Bottle Manufacturers & Suppliers Status: Active Positional Accuracy: Automatically positioned to the address	A13SW (SW)	373	-	527797 184141
92	Contemporary Trade Directory Entries Name: Fax Repair Co Location: Flat 25, Beauvale, Ferdinand Street, London, NW1 8EY Classification: Fax Machines Status: Inactive Positional Accuracy: Automatically positioned to the address	A14NW (E)	340	-	528467 184433
93	Contemporary Trade Directory Entries Name: Primrose Scaffolders Location: 3, Fitzroy Road, London, NW1 8TU Classification: Scaffolding & Work Platforms Status: Inactive Positional Accuracy: Automatically positioned to the address	A8NE (S)	364	-	528154 184044
94	Contemporary Trade Directory Entries Name: Bearoak Ltd Location: 73, Regents Park Road, London, NW1 8UY Classification: Cleaning Services - Commercial Status: Inactive Positional Accuracy: Automatically positioned to the address	A13SW (SW)	366	-	527872 184093
94	Contemporary Trade Directory Entries Name: Andrew Moor Associates Location: 14, Chamberlain Street, London, NW1 8XB Classification: Stained Glass Designers & Producers Status: Active Positional Accuracy: Automatically positioned to the address	A13SW (SW)	372	-	527862 184093
94	Contemporary Trade Directory Entries Name: New Brooms Location: 11, Chamberlain Street, London, NW1 8XB Classification: Cleaning Services - Domestic Status: Inactive Positional Accuracy: Automatically positioned to the address	A13SW (SW)	378	-	527846 184095
94	Contemporary Trade Directory Entries Name: R Danzig & Sons Ltd Location: 65, Regents Park Road, London, NW1 8XD Classification: Furriers Status: Inactive Positional Accuracy: Automatically positioned to the address	A8NW (SW)	395	-	527862 184066
94	Contemporary Trade Directory Entries Name: Gale Furs Location: 65, Regents Park Road, London, NW1 8XD Classification: Furriers Status: Inactive Positional Accuracy: Automatically positioned to the address	A8NW (SW)	395	-	527862 184066
94	Contemporary Trade Directory Entries Name: T M K Aesthetics Lab Ltd Location: 128 Regents Park Road, London, NW1 8XL Classification: Laboratories Status: Active Positional Accuracy: Automatically positioned to the address	A8NW (SW)	417	-	527890 184026
95	Contemporary Trade Directory Entries Name: Abbas Location: 85, Haverstock Hill, London, NW3 4RL Classification: Brass & Copper Manufacturers & Suppliers Status: Inactive Positional Accuracy: Automatically positioned to the address	A13NW (NW)	380	-	527792 184687
96	Contemporary Trade Directory Entries Name: Crystal Express Services Location: 46, Malden Road, London, NW5 3HG Classification: Dry Cleaners Status: Inactive Positional Accuracy: Automatically positioned to the address	A18SE (NE)	380	-	528270 184790
96	Contemporary Trade Directory Entries Name: R P M Motors Location: Malden Rd, London, NW5 3HP Classification: Garage Services Status: Inactive Positional Accuracy: Manually positioned to the road within the address or location	A18SE (N)	393	-	528235 184820

Map ID	Details	Quadrant Reference (Compass Direction)	Estimated Distance From Site	Contact	NGR
97	Contemporary Trade Directory Entries Name: Hazara Enterprise Location: 14D The Stables Market, Chalk Farm Rd, London, NW1 8AH Classification: Furniture - Repairing & Restoring Status: Inactive Positional Accuracy: Manually positioned within the geographical locality	A14SW (SE)	401	-	528478 184234
97	Contemporary Trade Directory Entries Name: Hard Floor Cleaning Camden Location: Unit 90, The Stables Market, Chalk Farm Road, London, NW1 8AH Classification: Floor Cleaning & Polishing Equipment - Manufacturers & Distributors Status: Inactive Positional Accuracy: Automatically positioned to the address	A14SW (SE)	411	-	528483 184223
97	Contemporary Trade Directory Entries Name: Marquel Location: Unit 521, The Stables Market, Chalk Farm Road, London, NW1 8AH Classification: Jewellery Manufacturers & Repairers Status: Inactive Positional Accuracy: Automatically positioned to the address	A14SW (SE)	446	-	528524 184225
97	Contemporary Trade Directory Entries Name: Eye On Design Location: The Stables Market, Chalk Farm Rd, London, NW1 8AH Classification: Homefurnishings - Manufacturers Status: Inactive Positional Accuracy: Manually positioned within the geographical locality	A14SW (SE)	446	-	528524 184224
97	Contemporary Trade Directory Entries Name: Hooky Location: The Stables Market, Chalk Farm Rd, London, NW1 8AH Classification: Printers Textile Status: Inactive Positional Accuracy: Manually positioned within the geographical locality	A14SW (SE)	446	-	528524 184224
97	Contemporary Trade Directory Entries Name: X-Ray Fog Location: Unit 711, The Stables Market, Chalk Farm Rd, London, NW1 8AH Classification: T-Shirts Status: Inactive Positional Accuracy: Manually positioned within the geographical locality	A14SW (SE)	446	-	528524 184225
97	Contemporary Trade Directory Entries Name: Cactus London Location: The Stables Market, Chalk Farm Road, London, NW1 8AH Classification: Leather Merchants & Wholesalers Status: Active Positional Accuracy: Automatically positioned to the address	A14SW (SE)	462	-	528545 184230
97	Contemporary Trade Directory Entries Name: Tribu Location: Unit 99e, The Stables Market, Chalk Farm Road, London, NW1 8AH Classification: Jewellery Manufacturers & Repairers Status: Inactive Positional Accuracy: Automatically positioned to the address	A14SW (SE)	462	-	528545 184230
97	Contemporary Trade Directory Entries Name: Printzxpres Location: The Stables Market, Chalk Farm Road, London, NW1 8AH Classification: Printers Status: Active Positional Accuracy: Automatically positioned to the address	A14SW (SE)	462	-	528545 184230
97	Contemporary Trade Directory Entries Name: Expert Leather Products Uk Ltd Location: Unit 93, The Stables Market, Chalk Farm Road, London, NW1 8AH Classification: Leather Garments & Products Status: Active Positional Accuracy: Automatically positioned to the address	A14SW (SE)	462	-	528545 184230
97	Contemporary Trade Directory Entries Name: Urban Clothing Location: The Stables Market, Chalk Farm Road, London, NW1 8AH Classification: Printers Textile Status: Inactive Positional Accuracy: Automatically positioned to the address	A14SW (SE)	462	-	528545 184230
97	Contemporary Trade Directory Entries Name: 2m Design Location: 2 Camon Lock Market, London, NW1 8AH Classification: Mirrors & Decorative Glass Status: Inactive Positional Accuracy: Manually positioned within the geographical locality	A14SW (SE)	469	-	528523 184176

Map ID	Details	Quadrant Reference (Compass Direction)	Estimated Distance From Site	Contact	NGR
98	Contemporary Trade Directory Entries Name: Spellbound Entertainment Ltd Location: 6, Primrose Mews, Sharpleshall Street, London, NW1 8YW Classification: Television & Video Manufacturers & Wholesalers Status: Inactive Positional Accuracy: Automatically positioned to the address	A8NW (SW)	402	-	527925 184028
99	Contemporary Trade Directory Entries Name: Central London Building Supplies Location: 19, Talacre Road, London, NW5 3PH Classification: Builders' Merchants Status: Inactive Positional Accuracy: Automatically positioned to the address	A14NW (NE)	415	-	528429 184714
100	Contemporary Trade Directory Entries Name: Morrisons Petrol Station Location: Chalk Farm Road, London, NW1 8AA Classification: Petrol Filling Stations Status: Inactive Positional Accuracy: Automatically positioned to the address	A13SE (SE)	430	-	528412 184102
101	Contemporary Trade Directory Entries Name: Modern Motors Ltd Location: 95, Adelaide Road, London, NW3 3XX Classification: Garage Services Status: Active Positional Accuracy: Automatically positioned to the address	A12SE (W)	433	-	527628 184339
101	Contemporary Trade Directory Entries Name: Modern Motors Ltd Location: 95 Adelaide Rd, London, NW3 3QB Classification: Mot Testing Centres Status: Inactive Positional Accuracy: Manually positioned to the address or location	A12SE (W)	433	-	527628 184339
102	Contemporary Trade Directory Entries Name: Heathcote & Ivory Location: Unit 1c, Utopia Village, 7, Chalcot Road, London, NW1 8LH Classification: Perfume Suppliers Status: Active Positional Accuracy: Automatically positioned to the address	A8NE (S)	433	-	528221 183987
102	Contemporary Trade Directory Entries Name: H & I Toiletries Location: Unit 1c, Utopia Village, 7, Chalcot Road, London, NW1 8LH Classification: Toiletries Status: Inactive Positional Accuracy: Automatically positioned to the address	A8NE (S)	433	-	528221 183987
102	Contemporary Trade Directory Entries Name: Saf (Uk) Ltd Location: Studio 1, Utopia Village, 7, Chalcot Road, London, NW1 8LH Classification: T-Shirts Status: Inactive Positional Accuracy: Manually positioned to the address or location	A8NE (S)	438	-	528198 183977
102	Contemporary Trade Directory Entries Name: 78 International Location: Studio 1, Utopia Village, 7, Chalcot Road, London, NW1 8LH Classification: Printers Status: Inactive Positional Accuracy: Manually positioned to the address or location	A8NE (S)	438	-	528198 183977
102	Contemporary Trade Directory Entries Name: Movers & Shapers Location: 9, Chalcot Road, London, NW1 8LH Classification: Leisure & Sportswear Manufacturers & Wholesalers Status: Inactive Positional Accuracy: Automatically positioned to the address	A8NE (S)	456	-	528187 183956
103	Contemporary Trade Directory Entries Name: Oven Clean Team Location: Rhyl Street, London, NW5 3HB Classification: Oven cleaning Status: Inactive Positional Accuracy: Manually positioned within the geographical locality	A18SE (NE)	441	-	528334 184823
104	Contemporary Trade Directory Entries Name: Chalk Farm Service Station Location: 29 Chalk Farm Rd, London, NW1 8AJ Classification: Petrol Filling Stations - 24 Hour Status: Inactive Positional Accuracy: Manually positioned to the address or location	A14SW (E)	461	-	528567 184291

Map ID	Details	Quadrant Reference (Compass Direction)	Estimated Distance From Site	Contact	NGR
105	Contemporary Trade Directory Entries Name: Primrose Carpet Cleaners Ltd Location: 4a, Manley Street, London, NW1 8LT Classification: Carpet, Curtain & Upholstery Cleaners Status: Inactive Positional Accuracy: Automatically positioned to the address	A8NE (S)	468	-	528134 183938
106	Contemporary Trade Directory Entries Name: Pristine Location: 21, Cheriton, Queens Crescent, London, NW5 4EZ Classification: Dry Cleaners Status: Inactive Positional Accuracy: Automatically positioned to the address	A18SE (N)	469	-	528144 184920
107	Contemporary Trade Directory Entries Name: Loyal Location: 10, St. Georges Terrace, London, NW1 8XH Classification: Lingerie & Hosiery Manufacturers & Wholesalers Status: Inactive Positional Accuracy: Automatically positioned to the address	A8NW (SW)	473	-	527800 184012
108	Contemporary Trade Directory Entries Name: Komodo Location: 77c, King Henrys Road, London, NW3 3QU Classification: Clothing & Fabrics - Manufacturers Status: Active Positional Accuracy: Automatically positioned to the address	A12SE (SW)	476	-	527629 184199
108	Contemporary Trade Directory Entries Name: Komodo Location: 77, King Henrys Road, London, NW3 3QU Classification: Clothing & Fabrics - Manufacturers Status: Inactive Positional Accuracy: Automatically positioned to the address	A12SE (SW)	476	-	527629 184199
109	Contemporary Trade Directory Entries Name: Stitch & Clean Location: 71, Prince of Wales Road, London, NW5 3LT Classification: Dry Cleaners Status: Active Positional Accuracy: Automatically positioned to the address	A14NW (NE)	477	-	528562 184625
110	Contemporary Trade Directory Entries Name: Georgiou Bros Location: 1-5, Harmood Grove, London, NW1 8DH Classification: Clothing & Fabrics - Manufacturers Status: Inactive Positional Accuracy: Automatically positioned to the address	A14SW (E)	486	-	528607 184350
110	Contemporary Trade Directory Entries Name: Lead & Light Location: 35a, Hartland Road, London, NW1 8DB Classification: Stained Glass Designers & Producers Status: Active Positional Accuracy: Automatically positioned to the address	A14SW (E)	503	-	528626 184366
110	Contemporary Trade Directory Entries Name: Ottolenghi Ltd Location: Unit 22, Hartland Rd Arches, Hartland Rd, London, NW1 8HR Classification: Food Products - Manufacturers Status: Inactive Positional Accuracy: Manually positioned to the road within the address or location	A14SW (E)	536	-	528659 184358
111	Contemporary Trade Directory Entries Name: T A Location: Flat 24, Langridge, Rhyll Street, London, NW5 4LY Classification: Cleaning Materials & Equipment Status: Inactive Positional Accuracy: Automatically positioned to the address	A18SE (NE)	493	-	528380 184855
112	Contemporary Trade Directory Entries Name: For Your Ears Only Ltd Location: Unit 88, The Stables Market, Chalk Farm Road, London, NW1 8AH Classification: Radio Communication Equipment Status: Inactive Positional Accuracy: Automatically positioned to the address	A14SW (SE)	505	-	528574 184192
112	Contemporary Trade Directory Entries Name: Unique Home London Location: Unit 53, The Stables Market, Chalk Farm Road, LONDON, NW1 8AH Classification: Lighting Manufacturers Status: Active Positional Accuracy: Automatically positioned to the address	A14SW (SE)	505	-	528574 184192

Map ID	Details	Quadrant Reference (Compass Direction)	Estimated Distance From Site	Contact	NGR
112	Contemporary Trade Directory Entries Name: Big Teezar Location: Unit 406, The Stables Market, Chalk Farm Road, LONDON, NW1 8AH Classification: T-Shirts Status: Active Positional Accuracy: Automatically positioned to the address	A14SW (SE)	505	-	528574 184192
113	Contemporary Trade Directory Entries Name: Buttle'S Location: London, NW1 8SY Classification: Builders' Merchants Status: Inactive Positional Accuracy: Automatically positioned to the address	A14NW (E)	520	-	528645 184472
114	Contemporary Trade Directory Entries Name: Bubbles Launderette Location: 106, Malden Road, London, NW5 4DA Classification: Dry Cleaners Status: Active Positional Accuracy: Automatically positioned to the address	A18SE (N)	524	-	528187 184969
114	Contemporary Trade Directory Entries Name: Moderna Dry Cleaners Location: 70, Queens Crescent, London, NW5 4EE Classification: Dry Cleaners Status: Inactive Positional Accuracy: Automatically positioned to the address	A18SE (N)	568	-	528213 185010
114	Contemporary Trade Directory Entries Name: N T A Cleaning Services Ltd Location: 78, Queens Crescent, London, NW5 4EB Classification: Cleaning Services - Domestic Status: Active Positional Accuracy: Automatically positioned to the address	A18SE (N)	599	-	528243 185034
115	Contemporary Trade Directory Entries Name: Pink Piranha Location: 21, Chalk Farm Road, London, NW1 8AG Classification: Laundries & Launderettes Status: Inactive Positional Accuracy: Automatically positioned to the address	A14SW (E)	530	-	528622 184238
116	Contemporary Trade Directory Entries Name: Solus Norwich Union Location: 102a, Grafton Road, London, NW5 4BA Classification: Car Body Repairs Status: Inactive Positional Accuracy: Automatically positioned to the address	A14NW (NE)	546	-	528596 184707
116	Contemporary Trade Directory Entries Name: Appliance Tek Ltd Location: 42a Prince Of Wales Road, London, NW5 3LN Classification: Domestic Appliances - Servicing, Repairs & Parts Status: Active Positional Accuracy: Automatically positioned to the address	A14NW (NE)	586	-	528638 184715
117	Contemporary Trade Directory Entries Name: Siciliana Dry Cleaners Location: 27, Princess Road, London, NW1 8JR Classification: Dry Cleaners Status: Active Positional Accuracy: Automatically positioned to the address	A8NE (S)	546	-	528239 183875
118	Contemporary Trade Directory Entries Name: Tom Thumb Location: 52, Auden Place, London, NW1 8ND Classification: Homefurnishings - Manufacturers Status: Active Positional Accuracy: Automatically positioned to the address	A8NE (S)	558	-	528162 183849
119	Contemporary Trade Directory Entries Name: R K P Hardware D I Y Location: 51, Englands Lane, LONDON, NW3 4YD Classification: Hardware Status: Inactive Positional Accuracy: Automatically positioned to the address	A12NE (W)	558	-	527517 184557
119	Contemporary Trade Directory Entries Name: Chase Dry Cleaners Location: 74 Whittom, Primrose Hill Rd, London, NW3 4AB Classification: Dry Cleaners Status: Inactive Positional Accuracy: Manually positioned to the road within the address or location	A12NE (W)	576	-	527493 184534

Map ID	Details	Quadrant Reference (Compass Direction)	Estimated Distance From Site	Contact	NGR
119	Contemporary Trade Directory Entries Name: Chequers Dry Cleaners Location: 48, Englands Lane, London, NW3 4UE Classification: Dry Cleaners Status: Active Positional Accuracy: Automatically positioned to the address	A12NE (W)	579	-	527502 184579
120	Contemporary Trade Directory Entries Name: Plycraft Industries Location: 7, Parkhill Road, London, NW3 2YH Classification: Furniture Manufacturers - Home & Office Status: Inactive Positional Accuracy: Automatically positioned to the address	A17SE (NW)	559	-	527746 184892
121	Contemporary Trade Directory Entries Name: Allchin Pharmacy Location: 28, Englands Lane, London, NW3 4UE Classification: Pharmaceutical Manufacturers & Distributors Status: Inactive Positional Accuracy: Automatically positioned to the address	A12NE (W)	563	-	527536 184627
121	Contemporary Trade Directory Entries Name: Red Grey Ltd Location: 32, Englands Lane, London, NW3 4UE Classification: Electrical Goods Sales, Manufacturers & Wholesalers Status: Inactive Positional Accuracy: Automatically positioned to the address	A12NE (W)	575	-	527522 184625
122	Contemporary Trade Directory Entries Name: Melrose & Morgan Location: Unit 23, Hartland Road Arches, Hartland Road, London, NW1 8HR Classification: Food Products - Manufacturers Status: Inactive Positional Accuracy: Automatically positioned to the address	A14SW (E)	573	-	528696 184358
123	Contemporary Trade Directory Entries Name: Remapol Location: Flat 18, Hornbeam House, Maitland Park Villas, London, NW3 2EJ Classification: Furniture - Repairing & Restoring Status: Inactive Positional Accuracy: Automatically positioned to the address	A18SW (N)	574	-	527890 184991
124	Contemporary Trade Directory Entries Name: Post Press Systems Location: Unit 14 24 Athlone Street, London, NW5 4LJ Classification: Printing Engineering Services Status: Active Positional Accuracy: Automatically positioned to the address	A19SW (NE)	576	-	528455 184902
125	Contemporary Trade Directory Entries Name: Beacon Scaffolding Ltd Location: 36, Gloucester Avenue, London, NW1 7BB Classification: Scaffolding & Work Platforms Status: Inactive Positional Accuracy: Automatically positioned to the address	A8NE (SE)	591	-	528426 183907
125	Contemporary Trade Directory Entries Name: Beacon Scaffolding Ltd Location: 36 Gloucester Avenue, London, NW1 7BB Classification: Scaffolding & Work Platforms Status: Active Positional Accuracy: Automatically positioned to the address	A8NE (SE)	592	-	528426 183907
126	Contemporary Trade Directory Entries Name: Camden Town Brewery Location: Units 55-59, Wilkin Street Mews, London, NW5 3NN Classification: Brewers Status: Active Positional Accuracy: Automatically positioned to the address	A19SW (NE)	591	-	528584 184804
126	Contemporary Trade Directory Entries Name: Seb Ford (Coachworks) Ltd Location: 57-59, Wilkin Street Mews, Wilkin Street, London, NW5 3NN Classification: Car Body Repairs Status: Inactive Positional Accuracy: Automatically positioned in the proximity of the address	A19SW (NE)	592	-	528585 184804
126	Contemporary Trade Directory Entries Name: L G Coachworks Location: 61-65, Wilkin Street Mews, Wilkin Street, London, NW5 3NN Classification: Car Body Repairs Status: Inactive Positional Accuracy: Automatically positioned in the proximity of the address	A19SW (NE)	592	-	528585 184804

Map ID	Details	Quadrant Reference (Compass Direction)	Estimated Distance From Site	Contact	NGR
126	Contemporary Trade Directory Entries Name: Bill Bright'S Location: Former 54-56, Wilkin Street Mews, London, NW5 3NN Classification: Garage Services Status: Inactive Positional Accuracy: Automatically positioned to the address	A19SW (NE)	592	-	528585 184804
126	Contemporary Trade Directory Entries Name: Jack Bedoyian Location: 66, Wilkin Street Mews, Wilkin Street, London, NW5 3NN Classification: Garage Services Status: Inactive Positional Accuracy: Automatically positioned to the address	A19SW (NE)	594	-	528586 184807
126	Contemporary Trade Directory Entries Name: D P Enamellers Location: Imperial Works, Perren Street, London, NW5 3ED Classification: Powder Coatings Status: Inactive Positional Accuracy: Automatically positioned to the address	A19SW (NE)	600	-	528611 184784
126	Contemporary Trade Directory Entries Name: Best Cleaners Kentish Town Location: Flat 4,4 Perren Street, London, NW5 3EF Classification: Cleaning Services - Domestic Status: Inactive Positional Accuracy: Automatically positioned to the address	A14NW (NE)	619	-	528647 184764
127	Contemporary Trade Directory Entries Name: A B R Carpets Location: 73 West Yard, Camden Lock Place, London, NW1 8AF Classification: Breakdown and Recovery Status: Inactive Positional Accuracy: Automatically positioned to the address	A14SW (SE)	600	-	528624 184092
127	Contemporary Trade Directory Entries Name: Silk Shop Location: 45/46, Middle Yard, Camden Lock Place, London, NW1 8AF Classification: Clothing & Fabrics - Manufacturers Status: Inactive Positional Accuracy: Automatically positioned to the address	A14SW (SE)	606	-	528651 184124
127	Contemporary Trade Directory Entries Name: Scrap Yard In Camden Town Location: Camden Lock Place, London, nw1 8af Classification: Car Breakers & Dismantlers Status: Inactive Positional Accuracy: Manually positioned within the geographical locality	A9NW (SE)	609	-	528630 184084
127	Contemporary Trade Directory Entries Name: Car Scraping Scrap Yards In North West London Location: 94, West Yard, Camden Lock Place, London, NW1 8AF Classification: Car Breakers & Dismantlers Status: Inactive Positional Accuracy: Automatically positioned to the address	A9NW (SE)	610	-	528630 184084
127	Contemporary Trade Directory Entries Name: World Panorama Ltd Location: West Yard,Camden Lock Pl, London, NW1 8AF Classification: Photo & Digital Imaging Bureaus Status: Inactive Positional Accuracy: Manually positioned to the address or location	A9NW (SE)	610	-	528630 184083
128	Contemporary Trade Directory Entries Name: Carpet Cleaning Nw5 Location: Flat 18, Priestley House, Wilkin Street, London, NW5 4LP Classification: Carpet, Curtain & Upholstery Cleaners Status: Inactive Positional Accuracy: Automatically positioned to the address	A19SW (NE)	612	-	528541 184879
128	Contemporary Trade Directory Entries Name: Piers Tarrant-Willis Location: Flat 3, Leonard Day House, Athlone Street, London, NW5 4LN Classification: French Polishing Status: Inactive Positional Accuracy: Automatically positioned to the address	A19SW (NE)	632	-	528556 184893
128	Contemporary Trade Directory Entries Name: Piers Tarrant Willis Location: Flat 3, Leonard Day House, Athlone Street, London, NW5 4LN Classification: Antiques - Repairing & Restoring Status: Inactive Positional Accuracy: Automatically positioned to the address	A19SW (NE)	632	-	528556 184893

Map ID	Details	Quadrant Reference (Compass Direction)	Estimated Distance From Site	Contact	NGR
128	Contemporary Trade Directory Entries Name: Athlone Press Location: 61, Grafton Road, London, NW5 3EN Classification: Printers Status: Inactive Positional Accuracy: Automatically positioned to the address	A19SW (NE)	673	-	528576 184929
128	Contemporary Trade Directory Entries Name: Christo Print & Design Ltd Location: 61, Grafton Road, London, NW5 3EN Classification: Printers Status: Active Positional Accuracy: Automatically positioned to the address	A19SW (NE)	673	-	528576 184929
129	Contemporary Trade Directory Entries Name: Rileys Electricians Ltd Location: 210, Camden High Street, London, NW1 8QR Classification: Domestic Appliances - Servicing, Repairs & Parts Status: Active Positional Accuracy: Automatically positioned to the address	A14SW (SE)	622	-	528679 184140
130	Contemporary Trade Directory Entries Name: Wheels Abroad Ltd Location: 68-70 Wilkin St, London, NW5 3NP Classification: Classic Car Specialists Status: Inactive Positional Accuracy: Manually positioned to the road within the address or location	A19SW (NE)	639	-	528591 184868
130	Contemporary Trade Directory Entries Name: Delbanco Meyer & Co Ltd Location: Portland House, Ryland Road, London, NW5 3EB Classification: Linen Manufacturers & Wholesalers Status: Inactive Positional Accuracy: Automatically positioned to the address	A19SW (NE)	644	-	528604 184861
130	Contemporary Trade Directory Entries Name: Art World Shipping Ltd Location: Ryland House, 24a, Ryland Road, London, NW5 3EH Classification: Freight Forwarders Status: Inactive Positional Accuracy: Automatically positioned to the address	A19SW (NE)	669	-	528631 184869
131	Contemporary Trade Directory Entries Name: Kara Services Location: 38, Fellows Road, London, NW3 3LH Classification: Cleaning Services - Domestic Status: Inactive Positional Accuracy: Automatically positioned to the address	A12NE (W)	641	-	527417 184459
132	Contemporary Trade Directory Entries Name: Cameron Graphics Services Ltd Location: Studio 10, James Cameron House, Castlehaven Rd, London, NW1 8QW Classification: Digital Printing Status: Inactive Positional Accuracy: Manually positioned to the address or location	A14SW (E)	657	-	528752 184224
133	Contemporary Trade Directory Entries Name: Cleaners Of Camden Location: 34, Primrose Gardens, London, NW3 4TN Classification: Carpet, Curtain & Upholstery Cleaners Status: Inactive Positional Accuracy: Automatically positioned to the address	A12NE (NW)	665	-	527485 184753
134	Contemporary Trade Directory Entries Name: Adnina Trading Location: 163, Queens Crescent, London, NW5 4EA Classification: Toiletries Status: Inactive Positional Accuracy: Automatically positioned to the address	A18SE (N)	669	-	528262 185102
135	Contemporary Trade Directory Entries Name: Imedia Print (City) Ltd Location: 2, Centric Close, Oval Road, London, NW1 7EP Classification: Copying & Duplicating Services Status: Inactive Positional Accuracy: Automatically positioned to the address	A9NW (SE)	678	-	528521 183868
135	Contemporary Trade Directory Entries Name: Lightning Graphics Location: 1, Centric Close, Oval Road, London, NW1 7EP Classification: Printers Status: Inactive Positional Accuracy: Automatically positioned to the address	A9NW (SE)	691	-	528529 183857

Map ID	Details	Quadrant Reference (Compass Direction)	Estimated Distance From Site	Contact	NGR
136	Contemporary Trade Directory Entries Name: Max Fordham LLP Location: 42-43, Gloucester Crescent, London, NW1 7PE Classification: Engineering Services Status: Active Positional Accuracy: Automatically positioned to the address	A9NW (SE)	679	-	528580 183918
137	Contemporary Trade Directory Entries Name: Kentish Town Scaffolders Location: Malden Rd, Kentish Town, London, NW5 4HT Classification: Scaffolding & Work Platforms Status: Inactive Positional Accuracy: Manually positioned within the geographical locality	A18NW (N)	688	-	527984 185133
137	Contemporary Trade Directory Entries Name: Visage Dry Cleaners Location: 171, Malden Road, London, NW5 4HT Classification: Dry Cleaners Status: Active Positional Accuracy: Automatically positioned to the address	A18NW (N)	696	-	527961 185137
138	Contemporary Trade Directory Entries Name: Serviceteam Ltd Location: Offices and Premises at 3rd Floor Rear, Camden Wharf, 28, Jamestown Road, London, NW1 7BY Classification: Waste Disposal Services Status: Inactive Positional Accuracy: Automatically positioned to the address	A9NW (SE)	695	-	528693 184024
138	Contemporary Trade Directory Entries Name: Dr Clive Medical Ltd Location: Apartment 303, 226, Arlington Road, London, NW1 7HY Classification: Pharmaceutical Manufacturers & Distributors Status: Inactive Positional Accuracy: Automatically positioned to the address	A9NW (SE)	740	-	528736 184009
139	Contemporary Trade Directory Entries Name: Chico Ltd Location: 110-114, Grafton Road, London, NW5 4BA Classification: Clothing & Fabrics - Manufacturers Status: Inactive Positional Accuracy: Automatically positioned to the address	A19SW (NE)	696	-	528530 184996
139	Contemporary Trade Directory Entries Name: Zem Ltd Location: 110-114, Grafton Road, London, NW5 4BA Classification: Clothing & Fabrics - Manufacturers Status: Inactive Positional Accuracy: Automatically positioned to the address	A19SW (NE)	696	-	528530 184996
139	Contemporary Trade Directory Entries Name: Mimonix Ltd Location: 118-122, Grafton Road, London, NW5 4BA Classification: Footwear Manufacturers & Wholesale Status: Inactive Positional Accuracy: Automatically positioned to the address	A19SW (NE)	699	-	528511 185014
140	Contemporary Trade Directory Entries Name: Davey Autos Ltd Location: 6, Haven Street, London, NW1 8QX Classification: Garage Services Status: Inactive Positional Accuracy: Automatically positioned to the address	A14SE (E)	698	-	528782 184184
140	Contemporary Trade Directory Entries Name: A J Autos Location: 6, Haven Street, London, NW1 8QX Classification: Car Engine Tuning & Diagnostic Services Status: Inactive Positional Accuracy: Automatically positioned to the address	A14SE (E)	698	-	528782 184184
140	Contemporary Trade Directory Entries Name: Totos Car Clinic Location: 10-11 Leybourne Rd, London, NW1 8QY Classification: Car Body Repairs Status: Inactive Positional Accuracy: Manually positioned to the address or location	A14SE (E)	717	-	528810 184208

Map ID	Details	Quadrant Reference (Compass Direction)	Estimated Distance From Site	Contact	NGR
140	Contemporary Trade Directory Entries Name: F & A Motors Location: 10, Leybourne Road, London, NW1 8QY Classification: Garage Services Status: Inactive Positional Accuracy: Automatically positioned to the address	A14SE (E)	718	-	528811 184208
140	Contemporary Trade Directory Entries Name: W Starling Location: 9-11, Leybourne Road, London, NW1 8QY Classification: Car Body Repairs Status: Inactive Positional Accuracy: Automatically positioned to the address	A14SE (E)	718	-	528811 184208
140	Contemporary Trade Directory Entries Name: Ardi Location: 9-11, Leybourne Road, London, NW1 8QY Classification: Garage Services Status: Inactive Positional Accuracy: Automatically positioned to the address	A14SE (E)	718	-	528811 184208
140	Contemporary Trade Directory Entries Name: K & P Coachwork Location: 12, Leybourne Road, London, NW1 8QY Classification: Car Body Repairs Status: Inactive Positional Accuracy: Automatically positioned to the address	A14SE (E)	724	-	528817 184209
140	Contemporary Trade Directory Entries Name: R J Motors Location: 8, Leybourne Road, London, NW1 8QY Classification: Car Body Repairs Status: Inactive Positional Accuracy: Automatically positioned in the proximity of the address	A14SE (E)	730	-	528830 184230
140	Contemporary Trade Directory Entries Name: Morton Stockwell Location: 14, Leybourne Road, London, NW1 8QY Classification: Classic Car Specialists Status: Inactive Positional Accuracy: Automatically positioned to the address	A14SE (E)	737	-	528831 184210
141	Contemporary Trade Directory Entries Name: Prince Of Wales Location: 17, Prince of Wales Road, London, NW5 3LH Classification: Dry Cleaners Status: Inactive Positional Accuracy: Automatically positioned to the address	A14NE (E)	702	-	528777 184696
142	Contemporary Trade Directory Entries Name: Court Service Station Location: 160a, Malden Road, London, NW5 4BT Classification: Mot Testing Centres Status: Active Positional Accuracy: Automatically positioned to the address	A18NW (N)	705	-	528053 185158
143	Contemporary Trade Directory Entries Name: E & D Scaffold Co Ltd Location: 128-130, Grafton Road, London, NW5 4BA Classification: Scaffolding & Work Platforms Status: Inactive Positional Accuracy: Automatically positioned to the address	A19SW (NE)	711	-	528495 185040
143	Contemporary Trade Directory Entries Name: Aktiva Location: Spring House, 10, Spring Place, London, NW5 3BH Classification: Lighting Manufacturers Status: Active Positional Accuracy: Automatically positioned to the address	A19SW (NE)	749	-	528505 185079
143	Contemporary Trade Directory Entries Name: The Fibre-Base Location: Spring House, 10, Spring Place, London, NW5 3BH Classification: Photographic Processors Status: Inactive Positional Accuracy: Manually positioned to the address or location	A19SW (NE)	749	-	528505 185079
143	Contemporary Trade Directory Entries Name: The Fielding Group Ltd Location: Spring House, 10, Spring Place, London, NW5 3BH Classification: Clothing & Fabrics - Manufacturers Status: Inactive Positional Accuracy: Manually positioned to the address or location	A19SW (NE)	749	-	528505 185079

Map ID	Details	Quadrant Reference (Compass Direction)	Estimated Distance From Site	Contact	NGR
144	Contemporary Trade Directory Entries Name: J A Harnett Location: 4, Lancaster Stables, Lambolle Place, London, NW3 4PH Classification: Antiques - Repairing & Restoring Status: Inactive Positional Accuracy: Automatically positioned to the address	A12NW (W)	722	-	527379 184661
144	Contemporary Trade Directory Entries Name: Haywood Motors Location: A, 23, Lambolle Place, London, NW3 4PG Classification: Garage Services Status: Active Positional Accuracy: Automatically positioned to the address	A12NW (W)	739	-	527361 184663
144	Contemporary Trade Directory Entries Name: Belsize Motors Location: A, 23, Lambolle Place, London, NW3 4PG Classification: Garage Services Status: Inactive Positional Accuracy: Automatically positioned to the address	A12NW (W)	739	-	527361 184663
145	Contemporary Trade Directory Entries Name: Parkway Filling Station Location: Oval Rd, London, NW1 7EB Classification: Petrol Filling Stations - 24 Hour Status: Inactive Positional Accuracy: Manually positioned to the road within the address or location	A9NW (SE)	723	-	528580 183858
146	Contemporary Trade Directory Entries Name: Hmc Fleet Maintenance Centre Location: 3, Eton Garages, Lambolle Place, London, NW3 4PE Classification: Garage Services Status: Inactive Positional Accuracy: Automatically positioned to the address	A12NW (W)	731	-	527346 184585
146	Contemporary Trade Directory Entries Name: Little & Pace Location: 3, Eton Garages, Lambolle Place, London, NW3 4PE Classification: Garage Services Status: Inactive Positional Accuracy: Automatically positioned to the address	A12NW (W)	731	-	527346 184585
146	Contemporary Trade Directory Entries Name: Belsize Automotive Repairs Location: 3, Eton Garages, Lambolle Place, London, NW3 4PE Classification: Garage Services Status: Active Positional Accuracy: Automatically positioned to the address	A12NW (W)	731	-	527346 184585
146	Contemporary Trade Directory Entries Name: Little & Pace Motors Location: 2-3 Eton Garages, Lambolle Pl, London, NW3 4PE Classification: Garage Services Status: Inactive Positional Accuracy: Manually positioned to the address or location	A12NW (W)	733	-	527346 184596
146	Contemporary Trade Directory Entries Name: Mark One Motors Location: 5-6, Eton Garages, Lambolle Place, London, NW3 4PE Classification: Garage Services Status: Inactive Positional Accuracy: Automatically positioned to the address	A12NW (W)	734	-	527339 184570
146	Contemporary Trade Directory Entries Name: Beta Lighting Ltd Location: 19, Eton Garages, Lambolle Place, London, NW3 4PE Classification: Lighting Manufacturers Status: Inactive Positional Accuracy: Automatically positioned to the address	A12NW (W)	750	-	527332 184610
146	Contemporary Trade Directory Entries Name: Rayden Location: 17, Eton Garages, Lambolle Place, London, NW3 4PE Classification: Car Body Repairs Status: Inactive Positional Accuracy: Automatically positioned to the address	A12NW (W)	753	-	527326 184596
146	Contemporary Trade Directory Entries Name: Porsheworx Engineering Ltd Location: 2, Lambolle Place, London, NW3 4PD Classification: Garage Services Status: Active Positional Accuracy: Automatically positioned to the address	A12NW (W)	778	-	527303 184607

Map ID	Details	Quadrant Reference (Compass Direction)	Estimated Distance From Site	Contact	NGR
146	Contemporary Trade Directory Entries Name: Belsize Motors Location: 3, Lambolle Place, London, NW3 4PD Classification: Car Engine Tuning & Diagnostic Services Status: Inactive Positional Accuracy: Automatically positioned to the address	A12NW (W)	780	-	527299 184600
146	Contemporary Trade Directory Entries Name: Autotech Hamstead Location: 3, Lambolle Place, London, NW3 4PD Classification: Garage Services Status: Active Positional Accuracy: Automatically positioned to the address	A12NW (W)	780	-	527299 184600
146	Contemporary Trade Directory Entries Name: Hampstead Motor Services Uk Ltd Location: 4, Lambolle Place, London, NW3 4PD Classification: Garage Services Status: Active Positional Accuracy: Automatically positioned to the address	A12NW (W)	782	-	527295 184591
147	Contemporary Trade Directory Entries Name: James Phelps Ltd Location: 9, Hawley Road, London, NW1 8RP Classification: Builders' Merchants Status: Inactive Positional Accuracy: Automatically positioned to the address	A14SE (E)	740	-	528852 184278
147	Contemporary Trade Directory Entries Name: Phelps Location: 9, Hawley Road, London, NW1 8RP Classification: Builders' Merchants Status: Inactive Positional Accuracy: Automatically positioned to the address	A14SE (E)	740	-	528852 184278
147	Contemporary Trade Directory Entries Name: Croc Textile Location: New Hawley Primary School Development Site, 3, Hawley Road, London, NW1 8RP Classification: Clothing & Fabrics - Manufacturers Status: Inactive Positional Accuracy: Automatically positioned to the address	A14SE (E)	776	-	528884 184256
147	Contemporary Trade Directory Entries Name: Tower Garments Ltd Location: 1, Hawley Road, London, NW1 8RP Classification: Clothing & Fabrics - Manufacturers Status: Inactive Positional Accuracy: Automatically positioned to the address	A14SE (E)	787	-	528899 184273
148	Contemporary Trade Directory Entries Name: Agency Ltd Location: 43, Wellesley Road, London, NW5 4PN Classification: Commercial Cleaning Services Status: Active Positional Accuracy: Automatically positioned to the address	A18NE (N)	744	-	528185 185192
149	Contemporary Trade Directory Entries Name: Gayle Mcvay Location: 52, Belsize Park Gardens, London, NW3 4ND Classification: Hats & Caps - Manufacturers Status: Inactive Positional Accuracy: Automatically positioned to the address	A12NW (NW)	747	-	527379 184728
150	Contemporary Trade Directory Entries Name: Leather Land Location: 230, Camden High Street, London, NW1 8QS Classification: Leather Garments & Products Status: Inactive Positional Accuracy: Automatically positioned to the address	A9NE (SE)	749	-	528791 184081
150	Contemporary Trade Directory Entries Name: Metalhead Location: 220, Camden High Street, London, NW1 8QR Classification: T-Shirts Status: Inactive Positional Accuracy: Automatically positioned to the address	A9NE (SE)	789	-	528819 184049

Map ID	Details	Quadrant Reference (Compass Direction)	Estimated Distance From Site	Contact	NGR
150	Contemporary Trade Directory Entries Name: Leather Clad Location: 247, Camden High Street, London, NW1 7BU Classification: Leather Garments & Products Status: Inactive Positional Accuracy: Manually positioned to the address or location	A9NE (SE)	801	-	528807 184004
150	Contemporary Trade Directory Entries Name: Master N V Biotech Ltd Location: 4, Stucley Place, London, NW1 8NS Classification: Laboratories Status: Inactive Positional Accuracy: Automatically positioned to the address	A9NE (SE)	822	-	528859 184054
151	Contemporary Trade Directory Entries Name: Queens Location: 201, Queens Crescent, London, NW5 4DS Classification: Dry Cleaners Status: Inactive Positional Accuracy: Automatically positioned to the address	A18NE (N)	752	-	528351 185160
151	Contemporary Trade Directory Entries Name: Prestige Dry Cleaners Ltd Location: 201, Queens Crescent, London, NW5 4DS Classification: Dry Cleaners Status: Active Positional Accuracy: Automatically positioned to the address	A18NE (N)	752	-	528351 185160
151	Contemporary Trade Directory Entries Name: Cufflinks Location: 201, Queens Crescent, London, NW5 4DS Classification: Laundries & Launderettes Status: Inactive Positional Accuracy: Automatically positioned to the address	A18NE (N)	752	-	528351 185160
151	Contemporary Trade Directory Entries Name: A A Gold Location: 155-161, Grafton Road, London, NW5 4AY Classification: Car Dealers Status: Inactive Positional Accuracy: Automatically positioned to the address	A18NE (N)	774	-	528335 185189
151	Contemporary Trade Directory Entries Name: West Hampstead Motors Ltd Location: 155-161, Grafton Road, London, NW5 4AY Classification: Car Customisation & Conversion Specialists Status: Active Positional Accuracy: Automatically positioned to the address	A18NE (N)	774	-	528335 185189
152	Contemporary Trade Directory Entries Name: Harry Motors Location: 17, Leybourne Road, London, NW1 8QY Classification: Garage Services Status: Inactive Positional Accuracy: Automatically positioned to the address	A14SE (E)	769	-	528866 184214
152	Contemporary Trade Directory Entries Name: Jacks Motors Location: 2, Torbay Street, London, NW1 8RR Classification: Mot Testing Centres Status: Inactive Positional Accuracy: Automatically positioned to the address	A14SE (E)	774	-	528876 184230
152	Contemporary Trade Directory Entries Name: J F S Location: 2a, Torbay Street, London, NW1 8RR Classification: Car Body Repairs Status: Inactive Positional Accuracy: Automatically positioned to the address	A14SE (E)	774	-	528876 184230
152	Contemporary Trade Directory Entries Name: Prowers Place Autos Location: 2, Torbay Street, London, NW1 8RR Classification: Car Body Repairs Status: Inactive Positional Accuracy: Automatically positioned to the address	A14SE (E)	774	-	528876 184230
152	Contemporary Trade Directory Entries Name: The Fremantle Corporation Location: 2, Water Lane, London, NW1 8NZ Classification: Distribution Services Status: Inactive Positional Accuracy: Automatically positioned to the address	A14SE (E)	795	-	528886 184192

Map ID	Details	Quadrant Reference (Compass Direction)	Estimated Distance From Site	Contact	NGR
152	Contemporary Trade Directory Entries Name: E Supplier Ltd Location: 49, Kentish Town Road, London, NW1 8NX Classification: T-Shirts Status: Inactive Positional Accuracy: Automatically positioned to the address	A14SE (E)	815	-	528914 184217
152	Contemporary Trade Directory Entries Name: Adam Engineering Ltd Location: 49, Kentish Town Road, London, NW1 8NX Classification: Metal Workers Status: Inactive Positional Accuracy: Automatically positioned to the address	A14SE (E)	815	-	528914 184217
152	Contemporary Trade Directory Entries Name: Victory Motorcycles Location: 49, Kentish Town Road, London, NW1 8NX Classification: Motor Cycle Repairs Status: Inactive Positional Accuracy: Automatically positioned to the address	A14SE (E)	815	-	528914 184217
152	Contemporary Trade Directory Entries Name: Arthur'S Location: 49 Kentish Town Rd, London, NW1 8NX Classification: Car Body Repairs Status: Inactive Positional Accuracy: Automatically positioned to the address	A14SE (E)	836	-	528930 184194
152	Contemporary Trade Directory Entries Name: Stars Digital Ltd Location: 47, Kentish Town Road, London, NW1 8NX Classification: Photo & Digital Imaging Bureaus Status: Inactive Positional Accuracy: Automatically positioned to the address	A14SE (E)	837	-	528930 184194
152	Contemporary Trade Directory Entries Name: Cross Design & Print Location: 47, Kentish Town Road, London, NW1 8NX Classification: Printers Status: Inactive Positional Accuracy: Manually positioned to the address or location	A14SE (E)	837	-	528930 184194
153	Contemporary Trade Directory Entries Name: Luckys Deluxe Ltd Location: 129, Weedington Road, London, NW5 4PQ Classification: Ice Cream Manufacturers & Suppliers Status: Inactive Positional Accuracy: Automatically positioned in the proximity of the address	A18NE (N)	776	-	528231 185218
153	Contemporary Trade Directory Entries Name: D Schuman Location: 129 Weedington Rd, London, NW5 4PQ Classification: Garage Services Status: Inactive Positional Accuracy: Manually positioned to the address or location	A18NE (N)	776	-	528231 185218
154	Contemporary Trade Directory Entries Name: The Belsize Plumbing Co Ltd Location: 24, Belsize Grove, London, NW3 4TR Classification: Boilers - Servicing, Replacements & Repairs Status: Inactive Positional Accuracy: Automatically positioned to the address	A17SW (NW)	794	-	527399 184857
155	Contemporary Trade Directory Entries Name: Pest Control Camden Location: 196 Malden Rd, London, NW5 4BS Classification: Pest & Vermin Control Status: Inactive Positional Accuracy: Manually positioned to the address or location	A18NW (N)	797	-	527897 185227
156	Contemporary Trade Directory Entries Name: Arctic Motors Location: Unit 1 Arctic Street, London, NW5 4DJ Classification: Garage Services Status: Active Positional Accuracy: Manually positioned within the geographical locality	A19NW (NE)	802	-	528504 185143
156	Contemporary Trade Directory Entries Name: D S M Location: Flat 1, Carlton Chapel House, 1, Arctic Street, London, NW5 4DJ Classification: Commercial Vehicle Bodybuilders & Repairers Status: Inactive Positional Accuracy: Automatically positioned to the address	A19NW (NE)	810	-	528515 185145

Map ID	Details	Quadrant Reference (Compass Direction)	Estimated Distance From Site	Contact	NGR
156	Contemporary Trade Directory Entries Name: The Car Surgery Ltd Location: 2, Arctic Street, London, NW5 4DJ Classification: Garage Services Status: Active Positional Accuracy: Automatically positioned to the address	A19NW (NE)	815	-	528517 185150
156	Contemporary Trade Directory Entries Name: Lewis Motors Location: 3, Arctic Street, London, NW5 4DJ Classification: Car Body Repairs Status: Inactive Positional Accuracy: Automatically positioned to the address	A19NW (NE)	820	-	528522 185153
157	Contemporary Trade Directory Entries Name: Cleaning Services (Belsize Park) Location: 64, Parkhill Road, London, NW3 2YT Classification: Cleaning Services - Domestic Status: Inactive Positional Accuracy: Automatically positioned to the address	A18NW (NW)	807	-	527761 185189
158	Contemporary Trade Directory Entries Name: Scotts Location: Flat 15, Bray, Fellows Road, London, NW3 3JX Classification: Cabinet Makers Status: Inactive Positional Accuracy: Automatically positioned to the address	A12SW (W)	811	-	527247 184337
159	Contemporary Trade Directory Entries Name: Barons Kentish Town Location: 1, Browns Lane, London, NW5 3EX Classification: Car Dealers Status: Active Positional Accuracy: Automatically positioned to the address	A19SW (NE)	814	-	528626 185072
159	Contemporary Trade Directory Entries Name: Barons Kentish Town Location: 1, Browns Lane, London, NW5 3EX Classification: Garage Services Status: Inactive Positional Accuracy: Automatically positioned to the address	A19SW (NE)	814	-	528626 185072
159	Contemporary Trade Directory Entries Name: Spire Automotive Location: 1, Browns Lane, London, NW5 3EX Classification: Garage Services Status: Inactive Positional Accuracy: Automatically positioned to the address	A19SW (NE)	814	-	528626 185072
159	Contemporary Trade Directory Entries Name: Barons Of Kentish Town B M W Location: 1 Browns Lane, London, NW5 3EX Classification: Car Dealers Status: Active Positional Accuracy: Automatically positioned to the address	A19SW (NE)	814	-	528626 185072
159	Contemporary Trade Directory Entries Name: Barons Kentish Town Bmw Location: 1 Browns Lane, London, NW5 3EX Classification: Garage Services Status: Active Positional Accuracy: Automatically positioned to the address	A19SW (NE)	814	-	528626 185072
160	Contemporary Trade Directory Entries Name: Better Sound Ltd Location: 31, Cathcart Street, London, NW5 3BJ Classification: Sound Equipment Systems Manufacturers Status: Inactive Positional Accuracy: Automatically positioned to the address	A19SW (NE)	821	-	528758 184953
161	Contemporary Trade Directory Entries Name: Camden Metal Recycling Location: 49a Kentish Town Road, 1 The Arches, London, NW1 8NX Classification: Scrap Metal Merchants Status: Inactive Positional Accuracy: Manually positioned within the geographical locality	A14SE (E)	824	-	528926 184225
162	Contemporary Trade Directory Entries Name: Switch Clothing Co Ltd Location: 22, Inverness Street, London, NW1 7HJ Classification: Clothing & Fabrics - Manufacturers Status: Inactive Positional Accuracy: Automatically positioned to the address	A9NE (SE)	824	-	528785 183932

Map ID	Details	Quadrant Reference (Compass Direction)	Estimated Distance From Site	Contact	NGR
163	Contemporary Trade Directory Entries Name: D Webster & Son Location: 109, Kentish Town Road, London, NW1 8PB Classification: Joinery Manufacturers Status: Inactive Positional Accuracy: Automatically positioned to the address	A14NE (E)	832	-	528960 184442
163	Contemporary Trade Directory Entries Name: Spick 'N' Span Location: 121, Kentish Town Road, London, NW1 8PB Classification: Dry Cleaners Status: Inactive Positional Accuracy: Automatically positioned to the address	A14NE (E)	832	-	528958 184474
163	Contemporary Trade Directory Entries Name: Dewhirst Location: Flat 6, 106-110, Kentish Town Road, London, NW1 9PX Classification: Clothing & Fabrics - Manufacturers Status: Active Positional Accuracy: Automatically positioned to the address	A14NE (E)	860	-	528987 184460
164	Contemporary Trade Directory Entries Name: Arrow Enterprises (Uk) Ltd Location: 13, Lower Merton Rise, London, NW3 3RA Classification: Chemicals & Allied Products Status: Inactive Positional Accuracy: Automatically positioned to the address	A12SW (W)	839	-	527235 184231
164	Contemporary Trade Directory Entries Name: Swan Dry Cleaners Location: 19, Lower Merton Rise, London, NW3 3RA Classification: Dry Cleaners Status: Inactive Positional Accuracy: Automatically positioned to the address	A12SW (W)	843	-	527226 184259
165	Contemporary Trade Directory Entries Name: Kall Kwik Location: 191, Kentish Town Road, London, NW5 2JU Classification: Printers Status: Active Positional Accuracy: Automatically positioned to the address	A14NE (E)	854	-	528928 184725
166	Contemporary Trade Directory Entries Name: Pearl & Black English Originals Location: 13, Belsize Grove, London, NW3 4UX Classification: Stationery Manufacturers Status: Inactive Positional Accuracy: Automatically positioned to the address	A17SW (NW)	855	-	527340 184878
167	Contemporary Trade Directory Entries Name: Aderin Trading Co Location: 31, Wood Field, Parkhill Road, London, NW3 2YA Classification: Leather Merchants & Wholesalers Status: Inactive Positional Accuracy: Automatically positioned to the address	A17NE (NW)	858	-	527701 185217
168	Contemporary Trade Directory Entries Name: Cleaning Services Kentish Town Location: 6, Anglers Lane, London, NW5 3DG Classification: Cleaning Services - Domestic Status: Inactive Positional Accuracy: Automatically positioned to the address	A19SE (NE)	864	-	528909 184795
168	Contemporary Trade Directory Entries Name: Pro Cleaners Kentish Town Location: 207-209, Kentish Town Road, London, NW5 2JU Classification: Cleaning Services - Domestic Status: Inactive Positional Accuracy: Automatically positioned to the address	A19SE (NE)	887	-	528936 184792
169	Contemporary Trade Directory Entries Name: Smart Line Location: 142, Kentish Town Road, London, NW1 9QB Classification: Dry Cleaners Status: Active Positional Accuracy: Manually positioned to the address or location	A14NE (E)	872	-	528964 184674
169	Contemporary Trade Directory Entries Name: J D Cleaning Location: 140-142, Kentish Town Road, London, NW1 9QB Classification: Cleaning Services - Domestic Status: Inactive Positional Accuracy: Automatically positioned to the address	A14NE (E)	872	-	528966 184668

Map ID	Details	Quadrant Reference (Compass Direction)	Estimated Distance From Site	Contact	NGR
169	Contemporary Trade Directory Entries Name: Franchi Location: 144-146, Kentish Town Road, London, NW1 9QB Classification: Hardware Status: Active Positional Accuracy: Automatically positioned to the address	A14NE (E)	873	-	528963 184680
169	Contemporary Trade Directory Entries Name: Jewson Location: 2a Bartholemew Road, London, NW5 2AJ Classification: Builders' Merchants Status: Active Positional Accuracy: Automatically positioned to the address	A14NE (E)	916	-	529002 184702
170	Contemporary Trade Directory Entries Name: Holmes Road Coachworks Location: A, 74, Holmes Road, London, NW5 3AT Classification: Car Body Repairs Status: Inactive Positional Accuracy: Automatically positioned to the address	A19SW (NE)	875	-	528729 185063
170	Contemporary Trade Directory Entries Name: M A Motors Location: A, 74, Holmes Road, London, NW5 3AT Classification: Car Body Repairs Status: Inactive Positional Accuracy: Automatically positioned to the address	A19SW (NE)	875	-	528729 185063
171	Contemporary Trade Directory Entries Name: Hampstead Crash Repairs Location: 75, Holmes Road, London, NW5 3AU Classification: Car Body Repairs Status: Inactive Positional Accuracy: Automatically positioned to the address	A19SW (NE)	876	-	528762 185033
171	Contemporary Trade Directory Entries Name: Magnet Trade Location: 75, Holmes Road, London, NW5 3AU Classification: Joinery Manufacturers Status: Inactive Positional Accuracy: Automatically positioned to the address	A19SW (NE)	876	-	528762 185033
171	Contemporary Trade Directory Entries Name: Magnet Trade Location: 75, Holmes Road, London, NW5 3AU Classification: Joinery Manufacturers Status: Inactive Positional Accuracy: Automatically positioned to the address	A19SW (NE)	876	-	528762 185033
171	Contemporary Trade Directory Entries Name: Carmel Clothing Location: 55-57, Holmes Road, LONDON, NW5 3AN Classification: Clothing & Fabrics - Manufacturers Status: Active Positional Accuracy: Automatically positioned to the address	A19SE (NE)	898	-	528792 185033
171	Contemporary Trade Directory Entries Name: Pc Clothing Ltd Location: Flat 14, 55-57, Holmes Road, London, NW5 3AN Classification: Clothing & Fabrics - Manufacturers Status: Inactive Positional Accuracy: Automatically positioned to the address	A19SE (NE)	898	-	528792 185033
171	Contemporary Trade Directory Entries Name: Olive Maintenance Location: 32, Holmes Road, London, NW5 3AB Classification: Air Conditioning Equipment & Systems Status: Inactive Positional Accuracy: Automatically positioned to the address	A19SE (NE)	948	-	528829 185066
172	Contemporary Trade Directory Entries Name: A M Oliveira Location: 15, Vicars Road, London, NW5 4NN Classification: Hygiene & Cleansing Services Status: Active Positional Accuracy: Automatically positioned to the address	A18NE (N)	877	-	528228 185321
172	Contemporary Trade Directory Entries Name: S Dawson Location: 4, Vicars Road, London, NW5 4NL Classification: Antiques - Repairing & Restoring Status: Inactive Positional Accuracy: Automatically positioned to the address	A18NE (N)	903	-	528191 185352

Map ID	Details	Quadrant Reference (Compass Direction)	Estimated Distance From Site	Contact	NGR
172	Contemporary Trade Directory Entries Name: J C Press Location: A, 12, Vicars Road, London, NW5 4NL Classification: Printers Status: Inactive Positional Accuracy: Automatically positioned to the address	A18NE (N)	903	-	528191 185352
172	Contemporary Trade Directory Entries Name: P R Leer Location: 2, Vicars Road, London, NW5 4NL Classification: Cabinet Makers Status: Inactive Positional Accuracy: Automatically positioned to the address	A18NE (N)	903	-	528191 185352
173	Contemporary Trade Directory Entries Name: North London Cleaners Location: 46, Rochester Road, London, NW1 9JJ Classification: Cleaning Services - Domestic Status: Inactive Positional Accuracy: Automatically positioned to the address	A14NE (E)	879	-	528991 184590
174	Contemporary Trade Directory Entries Name: K C J Builders Location: 12, Inkerman Road, London, NW5 3BT Classification: Damp & Dry Rot Control Status: Active Positional Accuracy: Automatically positioned to the address	A19SE (NE)	886	-	528846 184947
175	Contemporary Trade Directory Entries Name: Camden Cleaners Location: 14, Lawn Road, London, NW3 2XS Classification: Carpet, Curtain & Upholstery Cleaners Status: Inactive Positional Accuracy: Automatically positioned to the address	A17NE (NW)	888	-	527581 185180
175	Contemporary Trade Directory Entries Name: Zapem Pest Control London Location: 26, Downside Crescent, London, NW3 2AS Classification: Pest & Vermin Control Status: Active Positional Accuracy: Automatically positioned to the address	A17NE (NW)	914	-	527537 185179
176	Contemporary Trade Directory Entries Name: Esso Location: Southampton Road, London, NW5 4JS Classification: Petrol Filling Stations Status: Active Positional Accuracy: Manually positioned to the road within the address or location	A18NW (N)	890	-	527838 185307
177	Contemporary Trade Directory Entries Name: Featherclean Location: 3, Grand Union Walk, Kentish Town Road, London, NW1 9LP Classification: Cleaning Services - Domestic Status: Inactive Positional Accuracy: Automatically positioned to the address	A14SE (E)	891	-	528957 184106
178	Contemporary Trade Directory Entries Name: Urgent Detergent Location: 160, Camden Street, London, NW1 9PT Classification: Commercial Cleaning Services Status: Inactive Positional Accuracy: Automatically positioned to the address	A14SE (E)	900	-	529006 184233
178	Contemporary Trade Directory Entries Name: Urgent Detergent Location: 160, Camden Street, London, NW1 9PT Classification: Cleaning Services - Domestic Status: Inactive Positional Accuracy: Automatically positioned to the address	A14SE (E)	900	-	529006 184233
179	Contemporary Trade Directory Entries Name: Foot Locker (Uk) Ltd Location: 195, Camden High Street, London, NW1 7BT Classification: Leisure & Sportswear Manufacturers & Wholesalers Status: Inactive Positional Accuracy: Automatically positioned to the address	A9NE (SE)	911	-	528864 183893
180	Contemporary Trade Directory Entries Name: Service Point Location: 46-52, Parkway, London, NW1 7AH Classification: Printers Status: Inactive Positional Accuracy: Automatically positioned to the address	A9NE (SE)	913	-	528770 183777

Map ID	Details	Quadrant Reference (Compass Direction)	Estimated Distance From Site	Contact	NGR
180	Contemporary Trade Directory Entries Name: Paradise Cleaners Location: 58, Parkway, London, NW1 7AH Classification: Dry Cleaners Status: Inactive Positional Accuracy: Automatically positioned to the address	A9NW (SE)	916	-	528756 183759
180	Contemporary Trade Directory Entries Name: It Green Location: Unit5 Parkway, London, NW1 7AH Classification: Computer Recycling & Disposal Status: Inactive Positional Accuracy: Manually positioned to the road within the address or location	A9SE (SE)	932	-	528769 183750
180	Contemporary Trade Directory Entries Name: London Boys Scrap Yards In Camden Town Location: 33, Parkway, London, NW1 7PN Classification: Car Breakers & Dismantlers Status: Inactive Positional Accuracy: Automatically positioned to the address	A9NE (SE)	938	-	528809 183784
181	Contemporary Trade Directory Entries Name: Chalcot House Services Location: Flat 1, 51, Belsize Park Gardens, London, NW3 4JL Classification: Commercial Cleaning Services Status: Inactive Positional Accuracy: Automatically positioned to the address	A12NW (W)	914	-	527202 184737
182	Contemporary Trade Directory Entries Name: Cleaning Services Camden Location: 13, Kentish Town Road, London, NW1 8NH Classification: Carpet, Curtain & Upholstery Cleaners Status: Inactive Positional Accuracy: Automatically positioned to the address	A9NE (SE)	921	-	528916 183953
183	Contemporary Trade Directory Entries Name: Pest Control Location: Haverstock Hill, London, NW3 4QT Classification: Pest & Vermin Control Status: Inactive Positional Accuracy: Manually positioned within the geographical locality	A17SW (NW)	925	-	527372 185034
183	Contemporary Trade Directory Entries Name: Swans Location: 163, Haverstock Hill, London, NW3 4QT Classification: Dry Cleaners Status: Active Positional Accuracy: Automatically positioned to the address	A17SW (NW)	925	-	527372 185034
183	Contemporary Trade Directory Entries Name: Cleaners St Pancras Location: 165a, Haverstock Hill, London, NW3 4QT Classification: Carpet, Curtain & Upholstery Cleaners Status: Inactive Positional Accuracy: Automatically positioned to the address	A17SW (NW)	931	-	527365 185035
183	Contemporary Trade Directory Entries Name: Perkins Location: 171, Haverstock Hill, London, NW3 4QS Classification: Dry Cleaners Status: Active Positional Accuracy: Automatically positioned to the address	A17SW (NW)	961	-	527343 185055
183	Contemporary Trade Directory Entries Name: Perkins Dry Cleaners Location: 171, Haverstock Hill, London, NW3 4QS Classification: Dry Cleaners Status: Active Positional Accuracy: Automatically positioned to the address	A17SW (NW)	961	-	527343 185055
183	Contemporary Trade Directory Entries Name: Pro Cleaners Hampstead Location: 1, Glenloch Road, London, NW3 4BX Classification: Cleaning Services - Domestic Status: Inactive Positional Accuracy: Automatically positioned to the address	A17SW (NW)	989	-	527313 185063
184	Contemporary Trade Directory Entries Name: Magnet Trade Location: Mary Brancker House, 54-74, Holmes Road, London, NW5 3AQ Classification: Joinery Manufacturers Status: Inactive Positional Accuracy: Manually positioned to the address or location	A19NW (NE)	925	-	528759 185104

Map ID	Details	Quadrant Reference (Compass Direction)	Estimated Distance From Site	Contact	NGR
184	Contemporary Trade Directory Entries Name: Henry Bertrand Ltd Location: 52, Holmes Road, London, NW5 3AB Classification: Clothing & Fabrics - Manufacturers Status: Inactive Positional Accuracy: Automatically positioned to the address	A19SE (NE)	938	-	528789 185093
184	Contemporary Trade Directory Entries Name: Get Location: Alpha House, Regis Road, London, NW5 3EW Classification: Clothing & Fabrics - Manufacturers Status: Inactive Positional Accuracy: Manually positioned to the address or location	A19NE (NE)	962	-	528777 185137
185	Contemporary Trade Directory Entries Name: Cedo Ltd Location: 32, Eton Avenue, London, NW3 3HL Classification: Plastic Products - Manufacturers Status: Inactive Positional Accuracy: Automatically positioned to the address	A12NW (W)	925	-	527135 184498
186	Contemporary Trade Directory Entries Name: Philippe Dubreuille Custom Guitars Location: 96, Parkway, London, NW1 7AN Classification: Musical Instrument - Manufacturers Status: Active Positional Accuracy: Automatically positioned to the address	A9SW (SE)	933	-	528702 183686
186	Contemporary Trade Directory Entries Name: Echo Sourcing Ltd Location: 110-112, Parkway, London, NW1 7AN Classification: Clothing Accessory Manufacturers Status: Inactive Positional Accuracy: Automatically positioned to the address	A9SW (SE)	936	-	528678 183664
186	Contemporary Trade Directory Entries Name: Chic Skin Location: 102, Parkway, London, NW1 7AN Classification: Leather Garments & Products Status: Active Positional Accuracy: Automatically positioned to the address	A9SW (SE)	938	-	528695 183675
186	Contemporary Trade Directory Entries Name: Smart Dry Cleaners Location: 104, Parkway, London, NW1 7AN Classification: Dry Cleaners Status: Inactive Positional Accuracy: Automatically positioned to the address	A9SW (SE)	939	-	528692 183671
186	Contemporary Trade Directory Entries Name: Smarts Dry Cleaners Location: 104, Parkway, London, NW1 7AN Classification: Dry Cleaners Status: Active Positional Accuracy: Automatically positioned to the address	A9SW (SE)	939	-	528692 183671
186	Contemporary Trade Directory Entries Name: Kb Export Location: 81, Parkway, London, NW1 7PP Classification: Scrap Metal Merchants Status: Inactive Positional Accuracy: Automatically positioned to the address	A9SW (SE)	960	-	528726 183672
186	Contemporary Trade Directory Entries Name: Wallace & Sons Repointing Location: Flat 1, 89-95, Parkway, London, NW1 7PP Classification: Blast Cleaning Status: Active Positional Accuracy: Automatically positioned to the address	A9SW (SE)	970	-	528713 183648
187	Contemporary Trade Directory Entries Name: Moth Trap Location: Regis Rd, London, NW5 3EW Classification: Pest & Vermin Control Status: Inactive Positional Accuracy: Manually positioned within the geographical locality	A19NW (NE)	934	-	528723 185148
188	Contemporary Trade Directory Entries Name: Think Tank Media Location: 7-8, Jeffreys Place, London, NW1 9PP Classification: Printers Status: Inactive Positional Accuracy: Automatically positioned to the address	A14SE (E)	942	-	529057 184277

Map ID	Details	Quadrant Reference (Compass Direction)	Estimated Distance From Site	Contact	NGR
188	Contemporary Trade Directory Entries Name: Motorweld Location: 11-14, Ivor Street, London, NW1 9PJ Classification: Garage Services Status: Inactive Positional Accuracy: Automatically positioned in the proximity of the address	A14SE (E)	957	-	529064 184233
188	Contemporary Trade Directory Entries Name: Warren Evans Location: 3a, Prowse Place, London, NW1 9PH Classification: Bed & Mattress Manufacturers Status: Inactive Positional Accuracy: Automatically positioned to the address	A14SE (E)	967	-	529063 184184
189	Contemporary Trade Directory Entries Name: Caraselle Ltd Location: Unit 4, Kentish Town Industrial Estate, Regis Road, London, NW5 3EW Classification: Laundry & Dry Cleaning Supplies Status: Inactive Positional Accuracy: Automatically positioned to the address	A19NW (NE)	944	-	528670 185201
189	Contemporary Trade Directory Entries Name: Caraselle Location: Unit 4, Kentish Town Industrial Estate, Regis Road, London, NW5 3EW Classification: Laundries & Launderettes Status: Inactive Positional Accuracy: Automatically positioned to the address	A19NW (NE)	944	-	528670 185201
189	Contemporary Trade Directory Entries Name: Caraselle Location: Unit 4, Kentish Town Industrial Estate, Regis Road, London, NW5 3EW Classification: Laundry & Dry Cleaning Supplies Status: Inactive Positional Accuracy: Automatically positioned to the address	A19NW (NE)	944	-	528670 185201
189	Contemporary Trade Directory Entries Name: Caraselle Location: Unit 4, Kentish Town Industrial Estate, Regis Road, London, NW5 3EW Classification: Clothing Accessory Manufacturers Status: Inactive Positional Accuracy: Automatically positioned to the address	A19NW (NE)	944	-	528670 185201
189	Contemporary Trade Directory Entries Name: Caraselle Ltd Location: Unit 4, Kentish Town Industrial Estate, Regis Road, London, NW5 3EW Classification: Clothing Accessory Manufacturers Status: Inactive Positional Accuracy: Automatically positioned to the address	A19NW (NE)	944	-	528670 185201
189	Contemporary Trade Directory Entries Name: E K O Location: Unit 1-3, Kentish Town Industrial Estate, Regis Road, London, NW5 3EW Classification: Office Furniture & Equipment Status: Active Positional Accuracy: Automatically positioned to the address	A19NW (NE)	946	-	528652 185218
190	Contemporary Trade Directory Entries Name: Animal Affinity Location: 31, Cressfield Close, London, NW5 4BN Classification: Pet Foods & Animal Feeds Status: Inactive Positional Accuracy: Automatically positioned to the address	A19NW (N)	944	-	528438 185333
191	Contemporary Trade Directory Entries Name: H R Brook Location: Flat 7, 7-8, St. Edmunds Terrace, London, NW8 7QP Classification: Textile Manufacturing Status: Inactive Positional Accuracy: Manually positioned to the address or location	A7SE (SW)	948	-	527594 183582
192	Contemporary Trade Directory Entries Name: A M Location: 71, Dunboyne Road, London, NW3 2YY Classification: Waste Disposal Services Status: Inactive Positional Accuracy: Automatically positioned to the address	A18NW (N)	951	-	527795 185357
192	Contemporary Trade Directory Entries Name: Cincimano Location: 60, Dunboyne Road, London, NW3 2YY Classification: Architectural Woodwork Status: Inactive Positional Accuracy: Automatically positioned to the address	A18NW (N)	952	-	527784 185355

Map ID	Details	Quadrant Reference (Compass Direction)	Estimated Distance From Site	Contact	NGR
193	Contemporary Trade Directory Entries Name: 24 Hour Mobile Tyres Location: 61, Parkway, London, NW1 7PP Classification: Tyre Repairs & Retreading Status: Active Positional Accuracy: Automatically positioned to the address	A9SW (SE)	953	-	528753 183705
194	Contemporary Trade Directory Entries Name: S & A Electricals Location: 245, Kentish Town Road, London, NW5 2JT Classification: Domestic Appliances - Servicing, Repairs & Parts Status: Inactive Positional Accuracy: Automatically positioned to the address	A19SE (NE)	958	-	528964 184897
194	Contemporary Trade Directory Entries Name: Greetings From The Heart Location: 251, Kentish Town Road, London, NW5 2JT Classification: Greeting Card Publishers & Wholesalers Status: Inactive Positional Accuracy: Manually positioned to the address or location	A19SE (NE)	965	-	528960 184915
195	Contemporary Trade Directory Entries Name: Sansone Location: A, 24, Bartholomew Villas, London, NW5 2LL Classification: Antiques - Repairing & Restoring Status: Inactive Positional Accuracy: Automatically positioned to the address	A14NE (E)	960	-	529038 184732
196	Contemporary Trade Directory Entries Name: 1st Option Representation Location: 1, Parkway, London, NW1 7PG Classification: Photographic Processors Status: Inactive Positional Accuracy: Manually positioned to the address or location	A9NE (SE)	966	-	528891 183837
196	Contemporary Trade Directory Entries Name: B P Service Station Location: London, Nw1 0ax Classification: Petrol Filling Stations Status: Inactive Positional Accuracy: Manually positioned within the geographical locality	A9NE (SE)	986	-	528923 183847
197	Contemporary Trade Directory Entries Name: Elizabeth Street Antiques & Restoration Services Location: 22, Holmes Road, London, NW5 3AB Classification: Antiques - Repairing & Restoring Status: Inactive Positional Accuracy: Automatically positioned to the address	A19SE (NE)	968	-	528865 185056
197	Contemporary Trade Directory Entries Name: Acquisitions Location: 24-26, Holmes Road, London, NW5 3AB Classification: Fireplaces & Mantelpieces Status: Active Positional Accuracy: Automatically positioned to the address	A19SE (NE)	969	-	528856 185067
198	Contemporary Trade Directory Entries Name: Cresta Motors Location: 3, Patshull Road, London, NW5 2JX Classification: Garage Services Status: Active Positional Accuracy: Automatically positioned to the address	A19SE (NE)	976	-	529018 184828
199	Contemporary Trade Directory Entries Name: North London Cleaners Location: 46 Rochester Road, London, Nw1 9JJ Classification: Cleaning Services - Domestic Status: Inactive Positional Accuracy: Manually positioned within the geographical locality	A14NE (E)	977	-	529090 184597
200	Contemporary Trade Directory Entries Name: Infolink Communications Ltd Location: 2, Camden Road, London, NW1 9DL Classification: Telecommunications Equipment & Systems Status: Inactive Positional Accuracy: Automatically positioned to the address	A9NE (SE)	980	-	528954 183902
201	Contemporary Trade Directory Entries Name: D 2 W Location: 61-63, Rochester Place, London, NW1 9JU Classification: Printers Status: Active Positional Accuracy: Automatically positioned to the address	A15NW (E)	989	-	529116 184432

Map ID	Details	Quadrant Reference (Compass Direction)	Estimated Distance From Site	Contact	NGR
202	Contemporary Trade Directory Entries Name: Belsize Park Cleaners Location: 192, Haverstock Hill, London, NW3 2AJ Classification: Cleaning Services - Domestic Status: Inactive Positional Accuracy: Automatically positioned to the address	A17NW (NW)	990	-	527358 185118
202	Contemporary Trade Directory Entries Name: Belsize Park Cleaners Location: 192, Haverstock Hill, London, NW3 2AJ Classification: Cleaning Services - Domestic Status: Inactive Positional Accuracy: Automatically positioned to the address	A17NW (NW)	990	-	527358 185118
203	Contemporary Trade Directory Entries Name: National Tyres And Autocare Location: 107, Parkway, London, NW1 7PP Classification: Tyre Dealers Status: Inactive Positional Accuracy: Automatically positioned to the address	A9SW (SE)	996	-	528714 183615
204	Fuel Station Entries Name: Star Chalk Farm Location: 81-85, Chalk Farm Road , Chalk Farm , London, Inner London, NW1 8AR Brand: Texaco Premises Type: Not Applicable Status: Obsolete Positional Accuracy: Approximate location provided by supplier	A13NE (NE)	70	-	528174 184481
205	Fuel Station Entries Name: Morrisons Camden Location: Chalk Farm Road , Chalk Farm , London, Inner London, NW1 8AA Brand: Morrisons Premises Type: Hypermarket Status: Open Positional Accuracy: Manually positioned to the address or location	A13SE (SE)	328	-	528420 184281
206	Fuel Station Entries Name: Chalk Farm Service Station Location: 29-33, Chalk Farm Road , Chalk Farm , London, Inner London, NW1 8AJ Brand: ESSO Premises Type: Not Applicable Status: Obsolete Positional Accuracy: Manually positioned to the address or location	A14SW (E)	461	-	528567 184291
207	Fuel Station Entries Name: Parkway Filling Station Location: 120, Parkway , Camden Town , London, Inner London, NW1 7AN Brand: Obsolete Premises Type: Not Applicable Status: Obsolete Positional Accuracy: Approximate location provided by supplier	A9NW (SE)	702	-	528582 183889
208	Fuel Station Entries Name: Court Service Station Location: 160a, Malden Road , Kentish Town , London, Inner London, NW5 4BT Brand: Obsolete Premises Type: Not Applicable Status: Obsolete Positional Accuracy: Located by supplier to within 100m	A18NW (N)	748	-	528033 185200
209	Points of Interest - Commercial Services Name: Abbey Asbestos Management Ltd Location: Flat 50 Peshurst, Queens Crescent, London, NW5 3QH Category: Recycling Services Class Code: Recycling, Reclamation and Disposal Positional Accuracy: Positioned to address or location	A13NW (N)	218	8	528090 184672
210	Points of Interest - Commercial Services Name: A Aspinall Rubbish Clearance Location: 62 Juniper Crescent, London, NW1 8HQ Category: Recycling Services Class Code: Recycling, Reclamation and Disposal Positional Accuracy: Positioned to address or location	A13SE (SE)	282	8	528349 184255
211	Points of Interest - Commercial Services Name: Megaone Distributors Location: 6 Malden Road, London, NW5 3HR Category: Transport, Storage and Delivery Class Code: Distribution and Haulage Positional Accuracy: Positioned to address or location	A13NE (NE)	304	8	528334 184652

Map ID	Details	Quadrant Reference (Compass Direction)	Estimated Distance From Site	Contact	NGR
212	Points of Interest - Commercial Services Name: H R Owen Location: 46-50 Gloucester Avenue, London, NW1 8JD Category: Repair and Servicing Class Code: Vehicle Repair, Testing and Servicing Positional Accuracy: Positioned to address or location	A13SE (S)	324	8	528218 184101
213	Points of Interest - Commercial Services Name: Browns Industrial Group Ltd Location: 75 Haverstock Hill, London, NW3 4SL Category: Construction Services Class Code: Metalworkers Including Blacksmiths Positional Accuracy: Positioned to address or location	A13NW (NW)	334	8	527831 184662
213	Points of Interest - Commercial Services Name: Browns Industrial Group Ltd Location: 75 Haverstock Hill, London, NW3 4SL Category: Construction Services Class Code: Metalworkers Including Blacksmiths Positional Accuracy: Positioned to address or location	A13NW (NW)	334	8	527831 184662
214	Points of Interest - Commercial Services Name: Modern Motors Ltd Location: 95 Adelaide Rd, London, NW3 3QB Category: Repair and Servicing Class Code: Vehicle Repair, Testing and Servicing Positional Accuracy: Positioned to address or location	A12SE (W)	433	8	527628 184339
214	Points of Interest - Commercial Services Name: Modern Motors Ltd Location: 95 Adelaide Road, London, NW3 3XX Category: Repair and Servicing Class Code: Vehicle Repair, Testing and Servicing Positional Accuracy: Positioned to address or location	A12SE (W)	433	8	527628 184339
215	Points of Interest - Commercial Services Name: Solus Norwich Union Location: 102a Grafton Road, London, NW5 4BA Category: Repair and Servicing Class Code: Vehicle Repair, Testing and Servicing Positional Accuracy: Positioned to address or location	A14NW (NE)	546	8	528596 184707
215	Points of Interest - Commercial Services Name: Solus Norwich Union Location: 102a Grafton Road, London, NW5 4BA Category: Repair and Servicing Class Code: Vehicle Repair, Testing and Servicing Positional Accuracy: Positioned to address or location	A14NW (NE)	546	8	528596 184707
216	Points of Interest - Commercial Services Name: Jack Location: 66 Wilkin Street Mews, Wilkin Street, London, NW5 3NN Category: Repair and Servicing Class Code: Vehicle Repair, Testing and Servicing Positional Accuracy: Positioned to address or location	A19SW (NE)	594	8	528586 184807
217	Points of Interest - Commercial Services Name: Zam's Chicken Location: 141 Queens Crescent, London, NW5 4ED Category: Personal, Consumer and other Services Class Code: Vehicle Cleaning Services Positional Accuracy: Positioned to address or location	A18SE (N)	605	8	528205 185048
218	Points of Interest - Commercial Services Name: Autoglass Location: 6 Centric Close, Oval Road, London, NW1 7EP Category: Repair and Servicing Class Code: Vehicle Repair, Testing and Servicing Positional Accuracy: Positioned to address or location	A9NW (SE)	621	8	528489 183916
218	Points of Interest - Commercial Services Name: Autoglass Location: 6 Centric Close, Oval Road, London, NW1 7EP Category: Repair and Servicing Class Code: Vehicle Repair, Testing and Servicing Positional Accuracy: Positioned to address or location	A9NW (SE)	621	8	528489 183916
219	Points of Interest - Commercial Services Name: Atton Fleet Care Ltd Location: 45 Quickwood, London, NW3 3SA Category: Repair and Servicing Class Code: Vehicle Repair, Testing and Servicing Positional Accuracy: Positioned to address or location	A12SE (W)	630	8	527433 184308

Map ID	Details	Quadrant Reference (Compass Direction)	Estimated Distance From Site	Contact	NGR
220	Points of Interest - Commercial Services Name: Davey Autos Ltd Location: 6 Haven Street, London, NW1 8QX Category: Repair and Servicing Class Code: Vehicle Repair, Testing and Servicing Positional Accuracy: Positioned to address or location	A14SE (E)	698	8	528782 184184
220	Points of Interest - Commercial Services Name: Thomas Smith Blacksmith Location: 6 Haven Street, London, NW1 8QX Category: Construction Services Class Code: Metalworkers Including Blacksmiths Positional Accuracy: Positioned to address or location	A14SE (E)	698	8	528782 184184
220	Points of Interest - Commercial Services Name: Davey Autos Ltd Location: 6 Haven Street, London, NW1 8QX Category: Repair and Servicing Class Code: Vehicle Repair, Testing and Servicing Positional Accuracy: Positioned to address or location	A14SE (E)	698	8	528782 184184
220	Points of Interest - Commercial Services Name: Totos Car Clinic Location: 10-11 Leybourne Rd, London, NW1 8QY Category: Repair and Servicing Class Code: Vehicle Repair, Testing and Servicing Positional Accuracy: Positioned to address or location	A14SE (E)	717	8	528810 184208
220	Points of Interest - Commercial Services Name: Mikes Coachworks Location: 9-11 Leybourne Road, London, NW1 8QY Category: Repair and Servicing Class Code: Vehicle Repair, Testing and Servicing Positional Accuracy: Positioned to address or location	A14SE (E)	718	8	528811 184208
220	Points of Interest - Commercial Services Name: F & A Motors Location: 10 Leybourne Road, London, NW1 8QY Category: Repair and Servicing Class Code: Vehicle Repair, Testing and Servicing Positional Accuracy: Positioned to address or location	A14SE (E)	718	8	528811 184208
220	Points of Interest - Commercial Services Name: W Starling Location: 9-11 Leybourne Road, London, NW1 8QY Category: Repair and Servicing Class Code: Vehicle Repair, Testing and Servicing Positional Accuracy: Positioned to address or location	A14SE (E)	718	8	528811 184208
220	Points of Interest - Commercial Services Name: F & A Motors Location: 10 Leybourne Road, London, NW1 8QY Category: Repair and Servicing Class Code: Vehicle Repair, Testing and Servicing Positional Accuracy: Positioned to address or location	A14SE (E)	718	8	528811 184208
220	Points of Interest - Commercial Services Name: Totos Car Clinic Location: 9-11 Leybourne Road, London, NW1 8QY Category: Repair and Servicing Class Code: Vehicle Repair, Testing and Servicing Positional Accuracy: Positioned to address or location	A14SE (E)	718	8	528811 184208
220	Points of Interest - Commercial Services Name: W. Starling Location: 9-11 Leybourne Road, London, NW1 8QY Category: Repair and Servicing Class Code: Vehicle Repair, Testing and Servicing Positional Accuracy: Positioned to address or location	A14SE (E)	718	8	528811 184208
220	Points of Interest - Commercial Services Name: K & P Coachwork Location: 12 Leybourne Road, London, NW1 8QY Category: Repair and Servicing Class Code: Vehicle Repair, Testing and Servicing Positional Accuracy: Positioned to address or location	A14SE (E)	724	8	528817 184209
220	Points of Interest - Commercial Services Name: K & P Coachwork Location: 12 Leybourne Road, London, NW1 8QY Category: Repair and Servicing Class Code: Vehicle Repair, Testing and Servicing Positional Accuracy: Positioned to address or location	A14SE (E)	724	8	528817 184209

Map ID	Details	Quadrant Reference (Compass Direction)	Estimated Distance From Site	Contact	NGR
220	Points of Interest - Commercial Services Name: K & P Coachworks Location: 12 Leybourne Road, London, NW1 8QY Category: Repair and Servicing Class Code: Vehicle Repair, Testing and Servicing Positional Accuracy: Positioned to address or location	A14SE (E)	724	8	528817 184209
220	Points of Interest - Commercial Services Name: J & J Autos Location: 8 Leybourne Road, London, NW1 8QY Category: Repair and Servicing Class Code: Vehicle Repair, Testing and Servicing Positional Accuracy: Positioned to address or location	A14SE (E)	730	8	528830 184230
220	Points of Interest - Commercial Services Name: Mikes Coachworks Ltd Location: 13 Leybourne Road, London, NW1 8QY Category: Repair and Servicing Class Code: Vehicle Repair, Testing and Servicing Positional Accuracy: Positioned to address or location	A14SE (E)	737	8	528831 184210
220	Points of Interest - Commercial Services Name: Morton Stockwell Location: 14 Leybourne Road, London, NW1 8QY Category: Repair and Servicing Class Code: Vehicle Repair, Testing and Servicing Positional Accuracy: Positioned to address or location	A14SE (E)	737	8	528831 184210
220	Points of Interest - Commercial Services Name: Mikes Coachworks Ltd Location: 13 Leybourne Road, London, NW1 8QY Category: Repair and Servicing Class Code: Vehicle Repair, Testing and Servicing Positional Accuracy: Positioned to address or location	A14SE (E)	737	8	528831 184210
220	Points of Interest - Commercial Services Name: Morton Stockwell Location: 14 Leybourne Road, London, NW1 8QY Category: Repair and Servicing Class Code: Vehicle Repair, Testing and Servicing Positional Accuracy: Positioned to address or location	A14SE (E)	737	8	528831 184210
220	Points of Interest - Commercial Services Name: Mike's Coachworks Location: 13 Leybourne Road, London, NW1 8QY Category: Repair and Servicing Class Code: Vehicle Repair, Testing and Servicing Positional Accuracy: Positioned to address or location	A14SE (E)	737	8	528831 184210
220	Points of Interest - Commercial Services Name: W Starling Crash Repairs Location: 8a Torbay Street, London, NW1 8RR Category: Repair and Servicing Class Code: Vehicle Repair, Testing and Servicing Positional Accuracy: Positioned to address or location	A14SE (E)	766	8	528874 184257
220	Points of Interest - Commercial Services Name: Harry Motors Group Location: 17 Leybourne Road, London, NW1 8QY Category: Repair and Servicing Class Code: Vehicle Repair, Testing and Servicing Positional Accuracy: Positioned to address or location	A14SE (E)	769	8	528866 184214
220	Points of Interest - Commercial Services Name: Harry Motors Location: 17 Leybourne Road, London, NW1 8QY Category: Repair and Servicing Class Code: Vehicle Repair, Testing and Servicing Positional Accuracy: Positioned to address or location	A14SE (E)	769	8	528866 184214
220	Points of Interest - Commercial Services Name: Harry Motors Location: 17 Leybourne Road, London, NW1 8QY Category: Repair and Servicing Class Code: Vehicle Repair, Testing and Servicing Positional Accuracy: Positioned to address or location	A14SE (E)	769	8	528866 184214
220	Points of Interest - Commercial Services Name: Harry Motors Group Location: 17 Leybourne Road, London, NW1 8QY Category: Repair and Servicing Class Code: Vehicle Repair, Testing and Servicing Positional Accuracy: Positioned to address or location	A14SE (E)	769	8	528866 184214

Map ID	Details	Quadrant Reference (Compass Direction)	Estimated Distance From Site	Contact	NGR
220	Points of Interest - Commercial Services Name: Jacks Motors Location: 2 Torbay Street, London, NW1 8RR Category: Repair and Servicing Class Code: Vehicle Repair, Testing and Servicing Positional Accuracy: Positioned to address or location	A14SE (E)	770	8	528872 184234
220	Points of Interest - Commercial Services Name: Jacks Motors Location: 2 Torbay Street, London, NW1 8RR Category: Repair and Servicing Class Code: Vehicle Repair, Testing and Servicing Positional Accuracy: Positioned to address or location	A14SE (E)	774	8	528876 184230
220	Points of Interest - Commercial Services Name: Jack & Hashi Motor Services Location: 2 Torbay Street, London, NW1 8RR Category: Repair and Servicing Class Code: Vehicle Repair, Testing and Servicing Positional Accuracy: Positioned to address or location	A14SE (E)	774	8	528876 184230
221	Points of Interest - Commercial Services Name: Court Service Station Location: 160 Malden Road, London, NW5 4BT Category: Repair and Servicing Class Code: Vehicle Repair, Testing and Servicing Positional Accuracy: Positioned to address or location	A18NW (N)	705	8	528053 185158
221	Points of Interest - Commercial Services Name: Court Service Station Location: 160 Malden Road, London, NW5 4BT Category: Repair and Servicing Class Code: Vehicle Repair, Testing and Servicing Positional Accuracy: Positioned to address or location	A18NW (N)	705	8	528053 185158
222	Points of Interest - Commercial Services Name: Kassbet Ltd Location: 2-3 Eton Garages, Lambolle Pl, London, NW3 4PE Category: Repair and Servicing Class Code: Vehicle Repair, Testing and Servicing Positional Accuracy: Positioned to address or location	A12NW (W)	729	8	527349 184592
222	Points of Interest - Commercial Services Name: Camden M O T Garage Location: 3 Eton Garages, Lambolle Place, London, NW3 4PE Category: Repair and Servicing Class Code: Vehicle Repair, Testing and Servicing Positional Accuracy: Positioned to address or location	A12NW (W)	731	8	527346 184585
222	Points of Interest - Commercial Services Name: Hmc Fleet Maintenance Centre Location: 3 Eton Garages, Lambolle Place, London, NW3 4PE Category: Repair and Servicing Class Code: Vehicle Repair, Testing and Servicing Positional Accuracy: Positioned to address or location	A12NW (W)	731	8	527346 184585
222	Points of Interest - Commercial Services Name: Little & Pace Motors Location: 3 Eton Garages, Lambolle Place, London, NW3 4PE Category: Repair and Servicing Class Code: Vehicle Repair, Testing and Servicing Positional Accuracy: Positioned to address or location	A12NW (W)	731	8	527346 184585
222	Points of Interest - Commercial Services Name: Little & Pace Location: 3 Eton Garages, Lambolle Place, London, NW3 4PE Category: Repair and Servicing Class Code: Vehicle Repair, Testing and Servicing Positional Accuracy: Positioned to address or location	A12NW (W)	731	8	527345 184584
222	Points of Interest - Commercial Services Name: Little & Pace Motors Location: 2-3 Eton Garages, Lambolle Pl, London, NW3 4PE Category: Repair and Servicing Class Code: Vehicle Repair, Testing and Servicing Positional Accuracy: Positioned to address or location	A12NW (W)	733	8	527346 184596
222	Points of Interest - Commercial Services Name: Blue Team Location: 5-6 Eton Garages, Lambolle Place, London, NW3 4PE Category: Transport, Storage and Delivery Class Code: Distribution and Haulage Positional Accuracy: Positioned to address or location	A12NW (W)	736	8	527336 184562

Map ID	Details	Quadrant Reference (Compass Direction)	Estimated Distance From Site	Contact	NGR
222	Points of Interest - Commercial Services Name: Rayden Car Repairs Location: 17 Eton Garages, Lambolle Place, London, NW3 4PE Category: Repair and Servicing Class Code: Vehicle Repair, Testing and Servicing Positional Accuracy: Positioned to address or location	A12NW (W)	753	8	527326 184596
222	Points of Interest - Commercial Services Name: Rayden Car Repairs Location: 17 Eton Garages, Lambolle Place, London, NW3 4PE Category: Repair and Servicing Class Code: Vehicle Repair, Testing and Servicing Positional Accuracy: Positioned to address or location	A12NW (W)	753	8	527326 184596
222	Points of Interest - Commercial Services Name: Rayden Car Repairs Location: 17 Eton Garages, Lambolle Place, London, NW3 4PE Category: Repair and Servicing Class Code: Vehicle Repair, Testing and Servicing Positional Accuracy: Positioned to address or location	A12NW (W)	753	8	527326 184596
222	Points of Interest - Commercial Services Name: Porsheworx Location: 2 Lambolle Place, London, NW3 4PD Category: Repair and Servicing Class Code: Vehicle Repair, Testing and Servicing Positional Accuracy: Positioned to address or location	A12NW (W)	778	8	527303 184607
222	Points of Interest - Commercial Services Name: Porsheworx Engineering Ltd Location: 2 Lambolle Place, London, NW3 4PD Category: Repair and Servicing Class Code: Vehicle Repair, Testing and Servicing Positional Accuracy: Positioned to address or location	A12NW (W)	778	8	527303 184607
222	Points of Interest - Commercial Services Name: Autotech London Ltd Location: 3 Lambolle Place, London, NW3 4PD Category: Repair and Servicing Class Code: Vehicle Repair, Testing and Servicing Positional Accuracy: Positioned to address or location	A12NW (W)	780	8	527299 184600
222	Points of Interest - Commercial Services Name: Autotech Hamstead Location: 3 Lambolle Place, London, NW3 4PD Category: Repair and Servicing Class Code: Vehicle Repair, Testing and Servicing Positional Accuracy: Positioned to address or location	A12NW (W)	780	8	527299 184599
222	Points of Interest - Commercial Services Name: Hampstead Motor Services Ltd Location: 4 Lambolle Place, London, NW3 4PD Category: Repair and Servicing Class Code: Vehicle Repair, Testing and Servicing Positional Accuracy: Positioned to address or location	A12NW (W)	781	8	527295 184591
222	Points of Interest - Commercial Services Name: Hampstead Motor Services UK Ltd Location: 4 Lambolle Place, London, NW3 4PD Category: Repair and Servicing Class Code: Vehicle Repair, Testing and Servicing Positional Accuracy: Positioned to address or location	A12NW (W)	782	8	527295 184591
223	Points of Interest - Commercial Services Name: Haywood Motors (Fleetmead) Location: 23A Lambolle Place, London, NW3 4PG Category: Repair and Servicing Class Code: Vehicle Repair, Testing and Servicing Positional Accuracy: Positioned to address or location	A12NW (W)	739	8	527361 184663
223	Points of Interest - Commercial Services Name: Belsize Motors Location: 23 Lambolle Place, London, NW3 4PG Category: Repair and Servicing Class Code: Vehicle Repair, Testing and Servicing Positional Accuracy: Positioned to address or location	A12NW (W)	739	8	527361 184662
223	Points of Interest - Commercial Services Name: Haywood Motors Location: A 23 Lambolle Place, London, NW3 4PG Category: Repair and Servicing Class Code: Vehicle Repair, Testing and Servicing Positional Accuracy: Positioned to address or location	A12NW (W)	739	8	527361 184663

Map ID	Details	Quadrant Reference (Compass Direction)	Estimated Distance From Site	Contact	NGR
223	Points of Interest - Commercial Services Name: Belsize Motors Location: A 23 Lambolle Place, London, NW3 4PG Category: Repair and Servicing Class Code: Vehicle Repair, Testing and Servicing Positional Accuracy: Positioned to address or location	A12NW (W)	739	8	527361 184663
223	Points of Interest - Commercial Services Name: Haywood Motors Location: 23A Lambolle Place, London, NW3 4PG Category: Repair and Servicing Class Code: Vehicle Repair, Testing and Servicing Positional Accuracy: Positioned to address or location	A12NW (W)	739	8	527361 184662
223	Points of Interest - Commercial Services Name: Belsize Motors Location: 23a Lambolle Place, London, NW3 4PG Category: Repair and Servicing Class Code: Vehicle Repair, Testing and Servicing Positional Accuracy: Positioned to address or location	A12NW (W)	739	8	527361 184663
224	Points of Interest - Commercial Services Name: West Hampstead Motors Ltd Location: 155-161 Grafton Road, London, NW5 4AY Category: Repair and Servicing Class Code: Vehicle Repair, Testing and Servicing Positional Accuracy: Positioned to address or location	A18NE (N)	773	8	528335 185188
224	Points of Interest - Commercial Services Name: West Hampsted Motors Location: 155-161 Grafton Road, London, NW5 4AY Category: Repair and Servicing Class Code: Vehicle Repair, Testing and Servicing Positional Accuracy: Positioned to address or location	A18NE (N)	774	8	528335 185189
225	Points of Interest - Commercial Services Name: Camden Metal Recycling Location: 49a Kentish Town Road, 1 The Arches, London, NW1 8NX Category: Recycling Services Class Code: Scrap Metal Merchants Positional Accuracy: Positioned to address or location	A14SE (E)	796	8	528899 184232
225	Points of Interest - Commercial Services Name: Adam Engineering Ltd Location: 49 Kentish Town Road, London, NW1 8NX Category: Construction Services Class Code: Metalworkers Including Blacksmiths Positional Accuracy: Positioned to address or location	A14SE (E)	815	8	528914 184217
225	Points of Interest - Commercial Services Name: Arthur's Car Body Repairs Location: 49 Kentish Town Road, London, NW1 8NX Category: Repair and Servicing Class Code: Vehicle Repair, Testing and Servicing Positional Accuracy: Positioned to address or location	A14SE (E)	815	8	528914 184217
225	Points of Interest - Commercial Services Name: Adam Engineering Ltd Location: 49 Kentish Town Road, London, NW1 8NX Category: Construction Services Class Code: Metalworkers Including Blacksmiths Positional Accuracy: Positioned to address or location	A14SE (E)	815	8	528914 184217
225	Points of Interest - Commercial Services Name: S Phillips Location: 49 Kentish Town Road, London, NW1 8NX Category: Repair and Servicing Class Code: Vehicle Repair, Testing and Servicing Positional Accuracy: Positioned to address or location	A14SE (E)	815	8	528914 184217
225	Points of Interest - Commercial Services Name: Victory Motorcycles Location: 49 Kentish Town Road, London, NW1 8NX Category: Repair and Servicing Class Code: Vehicle Repair, Testing and Servicing Positional Accuracy: Positioned to address or location	A14SE (E)	815	8	528914 184217
225	Points of Interest - Commercial Services Name: Phillips Car Trimmers Location: 49 Kentish Town Road, London, NW1 8NX Category: Repair and Servicing Class Code: Vehicle Repair, Testing and Servicing Positional Accuracy: Positioned to address or location	A14SE (E)	815	8	528914 184217

Map ID	Details	Quadrant Reference (Compass Direction)	Estimated Distance From Site	Contact	NGR
226	Points of Interest - Commercial Services Name: Pest Control Camden Location: 196 Malden Road, London, NW5 4BS Category: Contract Services Class Code: Pest and Vermin Control Positional Accuracy: Positioned to address or location	A18NW (N)	797	8	527897 185227
227	Points of Interest - Commercial Services Name: Barons Kentish Town Location: 1 Browns Lane, London, NW5 3EX Category: Repair and Servicing Class Code: Vehicle Repair, Testing and Servicing Positional Accuracy: Positioned to address or location	A19SW (NE)	814	8	528626 185072
227	Points of Interest - Commercial Services Name: Barons Kentish Town BMW Location: 1 Browns Lane, London, NW5 3EX Category: Repair and Servicing Class Code: Vehicle Repair, Testing and Servicing Positional Accuracy: Positioned to address or location	A19SW (NE)	814	8	528626 185072
227	Points of Interest - Commercial Services Name: Hexagon of Highgate Ltd Location: 1 Browns Lane, London, NW5 3EX Category: Repair and Servicing Class Code: Vehicle Repair, Testing and Servicing Positional Accuracy: Positioned to address or location	A19SW (NE)	814	8	528626 185072
227	Points of Interest - Commercial Services Name: Spire Location: 1 Browns Lane, London, NW5 3EX Category: Repair and Servicing Class Code: Vehicle Repair, Testing and Servicing Positional Accuracy: Positioned to address or location	A19SW (NE)	814	8	528626 185071
228	Points of Interest - Commercial Services Name: The Car Surgery Ltd Location: 2 Arctic Street, London, NW5 4DJ Category: Repair and Servicing Class Code: Vehicle Repair, Testing and Servicing Positional Accuracy: Positioned to address or location	A19NW (NE)	815	8	528517 185150
228	Points of Interest - Commercial Services Name: The Car Surgery Ltd Location: Unit 2 3 & 4 Arctic St, London, NW5 4DJ Category: Repair and Servicing Class Code: Vehicle Repair, Testing and Servicing Positional Accuracy: Positioned to address or location	A19NW (NE)	825	8	528526 185156
228	Points of Interest - Commercial Services Name: The End Garage Location: 5 Arctic Street, London, NW5 4DJ Category: Repair and Servicing Class Code: Vehicle Repair, Testing and Servicing Positional Accuracy: Positioned to address or location	A19NW (NE)	829	8	528530 185158
228	Points of Interest - Commercial Services Name: Arctic Motors Location: 5 Arctic Street, Kentish Town, London, NW5 4DJ Category: Repair and Servicing Class Code: Vehicle Repair, Testing and Servicing Positional Accuracy: Positioned to address or location	A19NW (NE)	830	8	528530 185159
228	Points of Interest - Commercial Services Name: Arctic Motors Location: 5 Arctic Street, London, NW5 4DJ Category: Repair and Servicing Class Code: Vehicle Repair, Testing and Servicing Positional Accuracy: Positioned to address or location	A19NW (NE)	830	8	528530 185159
228	Points of Interest - Commercial Services Name: The End Garage Location: 5 Arctic Street, London, NW5 4DJ Category: Repair and Servicing Class Code: Vehicle Repair, Testing and Servicing Positional Accuracy: Positioned to address or location	A19NW (NE)	830	8	528530 185159
228	Points of Interest - Commercial Services Name: The Car Surgery Location: Arctic Garages, Arctic Street, London, NW5 4DJ Category: Repair and Servicing Class Code: Vehicle Repair, Testing and Servicing Positional Accuracy: Positioned to address or location	A19NW (NE)	840	8	528542 185164

Map ID	Details	Quadrant Reference (Compass Direction)	Estimated Distance From Site	Contact	NGR
229	Points of Interest - Commercial Services Name: Want Care Car Service Location: 4 Inverness Street, London, NW1 7HJ Category: Personal, Consumer and other Services Class Code: Vehicle Cleaning Services Positional Accuracy: Positioned to address or location	A9NE (SE)	847	8	528824 183947
230	Points of Interest - Commercial Services Name: M A Motors Location: A 74 Holmes Road, London, NW5 3AT Category: Repair and Servicing Class Code: Vehicle Repair, Testing and Servicing Positional Accuracy: Positioned to address or location	A19SW (NE)	875	8	528729 185063
230	Points of Interest - Commercial Services Name: M A Motors Location: Simone House 74A, Holmes Road, London, NW5 3AT Category: Repair and Servicing Class Code: Vehicle Repair, Testing and Servicing Positional Accuracy: Positioned to address or location	A19SW (NE)	875	8	528727 185065
230	Points of Interest - Commercial Services Name: Charles Pugh (Windscreens) Ltd Location: 55-57 Holmes Road, London, NW5 3AN Category: Repair and Servicing Class Code: Vehicle Repair, Testing and Servicing Positional Accuracy: Positioned to address or location	A19SE (NE)	904	8	528791 185041
231	Points of Interest - Commercial Services Name: Zapem Pest Control London Location: 26 Downside Crescent, London, NW3 2AS Category: Contract Services Class Code: Pest and Vermin Control Positional Accuracy: Positioned to address or location	A17NE (NW)	914	8	527536 185179
232	Points of Interest - Commercial Services Name: M D A Motors Location: 60 Rochester Place, London, NW1 9JX Category: Repair and Servicing Class Code: Vehicle Repair, Testing and Servicing Positional Accuracy: Positioned to address or location	A14NE (E)	944	8	529067 184516
232	Points of Interest - Commercial Services Name: Hector Miller Location: 58 Rochester Place, London, NW1 9JX Category: Construction Services Class Code: Metalworkers Including Blacksmiths Positional Accuracy: Positioned to address or location	A14NE (E)	955	8	529079 184509
232	Points of Interest - Commercial Services Name: Mda Motors Location: 50 Rochester Place, London, NW1 9JX Category: Repair and Servicing Class Code: Vehicle Repair, Testing and Servicing Positional Accuracy: Positioned to address or location	A14NE (E)	971	8	529097 184492
232	Points of Interest - Commercial Services Name: M.D.A Motors Location: 50 Rochester Place, London, NW1 9JX Category: Repair and Servicing Class Code: Vehicle Repair, Testing and Servicing Positional Accuracy: Positioned to address or location	A14NE (E)	971	8	529097 184492
233	Points of Interest - Commercial Services Name: 24 Hour Mobile Tyres Location: 61 Parkway, London, NW1 7PP Category: Repair and Servicing Class Code: Vehicle Repair, Testing and Servicing Positional Accuracy: Positioned to address or location	A9SW (SE)	953	8	528752 183704
234	Points of Interest - Commercial Services Name: K B Export Location: 81 Parkway, London, NW1 7PP Category: Recycling Services Class Code: Scrap Metal Merchants Positional Accuracy: Positioned to address or location	A9SW (SE)	960	8	528726 183672
234	Points of Interest - Commercial Services Name: National Tyres & Autocare Location: 107 Parkway, London, NW1 7PP Category: Repair and Servicing Class Code: Vehicle Repair, Testing and Servicing Positional Accuracy: Positioned to address or location	A9SW (SE)	996	8	528714 183615

Map ID	Details	Quadrant Reference (Compass Direction)	Estimated Distance From Site	Contact	NGR
235	Points of Interest - Commercial Services Name: Cresta Motors Location: 3 Patshull Road, London, NW5 2JX Category: Repair and Servicing Class Code: Vehicle Repair, Testing and Servicing Positional Accuracy: Positioned to address or location	A19SE (NE)	976	8	529018 184828
235	Points of Interest - Commercial Services Name: Anglo Italian Motor Service Location: 3 Patshull Road, London, NW5 2JX Category: Repair and Servicing Class Code: Vehicle Repair, Testing and Servicing Positional Accuracy: Positioned to address or location	A19SE (NE)	976	8	529018 184828
235	Points of Interest - Commercial Services Name: Cresta Motors Location: 3 Patshull Road, London, NW5 2JX Category: Repair and Servicing Class Code: Vehicle Repair, Testing and Servicing Positional Accuracy: Positioned to address or location	A19SE (NE)	976	8	529018 184827
236	Points of Interest - Manufacturing and Production Name: Works Location: Not Supplied Category: Industrial Features Class Code: Unspecified Works Or Factories Positional Accuracy: Positioned to an adjacent address or location	A13SW (SW)	213	8	527951 184224
236	Points of Interest - Manufacturing and Production Name: Works Location: NW1 Category: Industrial Features Class Code: Unspecified Works Or Factories Positional Accuracy: Positioned to an adjacent address or location	A13SW (SW)	215	8	527948 184223
236	Points of Interest - Manufacturing and Production Name: Factory Location: NW1 Category: Industrial Features Class Code: Unspecified Works Or Factories Positional Accuracy: Positioned to address or location	A13SW (S)	237	8	528007 184174
236	Points of Interest - Manufacturing and Production Name: Factory Location: Not Supplied Category: Industrial Features Class Code: Unspecified Works Or Factories Positional Accuracy: Positioned to an adjacent address or location	A13SW (S)	241	8	528008 184170
237	Points of Interest - Manufacturing and Production Name: Works Location: Not Supplied Category: Industrial Features Class Code: Unspecified Works Or Factories Positional Accuracy: Positioned to an adjacent address or location	A13SE (S)	219	8	528101 184185
238	Points of Interest - Manufacturing and Production Name: Primrose Hill Business Centre Location: 110 Gloucester Avenue, London, NW1 8HX Category: Industrial Features Class Code: Business Parks and Industrial Estates Positional Accuracy: Positioned to address or location	A13SE (S)	238	8	528117 184167
238	Points of Interest - Manufacturing and Production Name: The Primrose Hill Business Centre Location: 110 Gloucester Avenue, London, NW1 8HX Category: Industrial Features Class Code: Business Parks and Industrial Estates Positional Accuracy: Positioned to address or location	A13SE (S)	247	8	528106 184158
238	Points of Interest - Manufacturing and Production Name: Works Location: Not Supplied Category: Industrial Features Class Code: Unspecified Works Or Factories Positional Accuracy: Positioned to an adjacent address or location	A13SE (S)	310	8	528096 184094
238	Points of Interest - Manufacturing and Production Name: Works Location: NW1 Category: Industrial Features Class Code: Unspecified Works Or Factories Positional Accuracy: Positioned to an adjacent address or location	A13SE (S)	310	8	528097 184094

Map ID	Details	Quadrant Reference (Compass Direction)	Estimated Distance From Site	Contact	NGR
238	Points of Interest - Manufacturing and Production Name: Works Location: NW1 Category: Industrial Features Class Code: Unspecified Works Or Factories Positional Accuracy: Positioned to an adjacent address or location	A8NW (S)	316	8	528086 184087
238	Points of Interest - Manufacturing and Production Name: Works Location: Not Supplied Category: Industrial Features Class Code: Unspecified Works Or Factories Positional Accuracy: Positioned to an adjacent address or location	A8NW (S)	317	8	528086 184086
239	Points of Interest - Manufacturing and Production Name: Works Location: Not Supplied Category: Industrial Features Class Code: Unspecified Works Or Factories Positional Accuracy: Positioned to an adjacent address or location	A13SE (E)	240	8	528362 184378
239	Points of Interest - Manufacturing and Production Name: Works Location: NW1 Category: Industrial Features Class Code: Unspecified Works Or Factories Positional Accuracy: Positioned to an adjacent address or location	A13SE (E)	240	8	528362 184378
239	Points of Interest - Manufacturing and Production Name: Works Location: Not Supplied Category: Industrial Features Class Code: Unspecified Works Or Factories Positional Accuracy: Positioned to an adjacent address or location	A13SE (E)	276	8	528398 184374
239	Points of Interest - Manufacturing and Production Name: Works Location: NW1 Category: Industrial Features Class Code: Unspecified Works Or Factories Positional Accuracy: Positioned to an adjacent address or location	A13SE (E)	276	8	528398 184375
239	Points of Interest - Manufacturing and Production Name: Works Location: Not Supplied Category: Industrial Features Class Code: Unspecified Works Or Factories Positional Accuracy: Positioned to an adjacent address or location	A13SE (E)	281	8	528401 184364
239	Points of Interest - Manufacturing and Production Name: Works Location: NW1 Category: Industrial Features Class Code: Unspecified Works Or Factories Positional Accuracy: Positioned to an adjacent address or location	A13SE (E)	281	8	528401 184364
239	Points of Interest - Manufacturing and Production Name: Works Location: Not Supplied Category: Industrial Features Class Code: Unspecified Works Or Factories Positional Accuracy: Positioned to an adjacent address or location	A13SE (E)	287	8	528399 184337
239	Points of Interest - Manufacturing and Production Name: Works Location: NW1 Category: Industrial Features Class Code: Unspecified Works Or Factories Positional Accuracy: Positioned to an adjacent address or location	A13SE (E)	287	8	528399 184337
239	Points of Interest - Manufacturing and Production Name: Works Location: Not Supplied Category: Industrial Features Class Code: Unspecified Works Or Factories Positional Accuracy: Positioned to an adjacent address or location	A14SW (E)	320	8	528435 184342
239	Points of Interest - Manufacturing and Production Name: Works Location: NW1 Category: Industrial Features Class Code: Unspecified Works Or Factories Positional Accuracy: Positioned to an adjacent address or location	A14SW (E)	320	8	528435 184342

Map ID	Details	Quadrant Reference (Compass Direction)	Estimated Distance From Site	Contact	NGR
240	Points of Interest - Manufacturing and Production Name: Works Location: Not Supplied Category: Industrial Features Class Code: Unspecified Works Or Factories Positional Accuracy: Positioned to an adjacent address or location	A8NE (S)	391	8	528194 184024
241	Points of Interest - Manufacturing and Production Name: Works Location: Not Supplied Category: Industrial Features Class Code: Unspecified Works Or Factories Positional Accuracy: Positioned to an adjacent address or location	A14SW (E)	411	8	528522 184313
241	Points of Interest - Manufacturing and Production Name: Works Location: NW1 Category: Industrial Features Class Code: Unspecified Works Or Factories Positional Accuracy: Positioned to an adjacent address or location	A14SW (E)	411	8	528522 184313
242	Points of Interest - Manufacturing and Production Name: Air Shaft Location: NW3 Category: Extractive Industries Class Code: Unspecified Quarries Or Mines Positional Accuracy: Positioned to an adjacent address or location	A12SE (W)	452	8	527623 184278
242	Points of Interest - Manufacturing and Production Name: Air Shaft Location: NW3 Category: Extractive Industries Class Code: Unspecified Quarries Or Mines Positional Accuracy: Positioned to an adjacent address or location	A12SE (W)	486	8	527585 184286
243	Points of Interest - Manufacturing and Production Name: Mandarin Stone Location: 71-73 Gloucester Avenue, London, NW1 8LD Category: Extractive Industries Class Code: Stone Quarrying and Preparation Positional Accuracy: Positioned to address or location	A8NE (SE)	458	8	528303 183991
244	Points of Interest - Manufacturing and Production Name: Works Location: Not Supplied Category: Industrial Features Class Code: Unspecified Works Or Factories Positional Accuracy: Positioned to an adjacent address or location	A14SW (E)	487	8	528608 184353
245	Points of Interest - Manufacturing and Production Name: Works Location: NW5 Category: Industrial Features Class Code: Unspecified Works Or Factories Positional Accuracy: Positioned to an adjacent address or location	A14NW (NE)	581	8	528608 184754
245	Points of Interest - Manufacturing and Production Name: Works Location: Not Supplied Category: Industrial Features Class Code: Unspecified Works Or Factories Positional Accuracy: Positioned to an adjacent address or location	A19SW (NE)	597	8	528613 184775
245	Points of Interest - Manufacturing and Production Name: Works Location: Not Supplied Category: Industrial Features Class Code: Unspecified Works Or Factories Positional Accuracy: Positioned to an adjacent address or location	A19SW (NE)	617	8	528617 184804
245	Points of Interest - Manufacturing and Production Name: Works Location: NW5 Category: Industrial Features Class Code: Unspecified Works Or Factories Positional Accuracy: Positioned to an adjacent address or location	A19SW (NE)	617	8	528617 184804
246	Points of Interest - Manufacturing and Production Name: Vineyards Location: 36 Gloucester Avenue, London, NW1 7BB Category: Industrial Features Class Code: Business Parks and Industrial Estates Positional Accuracy: Positioned to address or location	A8NE (SE)	591	8	528426 183907

Map ID	Details	Quadrant Reference (Compass Direction)	Estimated Distance From Site	Contact	NGR
247	Points of Interest - Manufacturing and Production Name: The Ice Works Location: NW1 Category: Industrial Features Class Code: Unspecified Works Or Factories Positional Accuracy: Positioned to an adjacent address or location	A9NW (SE)	629	8	528606 184020
248	Points of Interest - Manufacturing and Production Name: Works Location: NW5 Category: Industrial Features Class Code: Unspecified Works Or Factories Positional Accuracy: Positioned to an adjacent address or location	A19SW (NE)	666	8	528602 184895
248	Points of Interest - Manufacturing and Production Name: Works Location: Not Supplied Category: Industrial Features Class Code: Unspecified Works Or Factories Positional Accuracy: Positioned to an adjacent address or location	A19SW (NE)	669	8	528605 184896
249	Points of Interest - Manufacturing and Production Name: Works Location: Not Supplied Category: Industrial Features Class Code: Unspecified Works Or Factories Positional Accuracy: Positioned to an adjacent address or location	A19SW (NE)	724	8	528544 185020
249	Points of Interest - Manufacturing and Production Name: Works Location: NW5 Category: Industrial Features Class Code: Unspecified Works Or Factories Positional Accuracy: Positioned to an adjacent address or location	A19SW (NE)	724	8	528544 185020
249	Points of Interest - Manufacturing and Production Name: Works Location: Not Supplied Category: Industrial Features Class Code: Unspecified Works Or Factories Positional Accuracy: Positioned to an adjacent address or location	A19SW (NE)	733	8	528565 185016
249	Points of Interest - Manufacturing and Production Name: Works Location: NW5 Category: Industrial Features Class Code: Unspecified Works Or Factories Positional Accuracy: Positioned to an adjacent address or location	A19SW (NE)	733	8	528565 185016
250	Points of Interest - Manufacturing and Production Name: Mecca Business Centre Location: 127 Kentish Town Road, London, NW1 8PB Category: Industrial Features Class Code: Business Parks and Industrial Estates Positional Accuracy: Positioned to address or location	A14NE (E)	831	8	528956 184488
251	Points of Interest - Manufacturing and Production Name: Factory Location: Not Supplied Category: Industrial Features Class Code: Unspecified Works Or Factories Positional Accuracy: Positioned to an adjacent address or location	A14SE (E)	846	8	528913 184114
251	Points of Interest - Manufacturing and Production Name: Factory Location: NW1 Category: Industrial Features Class Code: Unspecified Works Or Factories Positional Accuracy: Positioned to address or location	A14SE (E)	854	8	528921 184114
252	Points of Interest - Manufacturing and Production Name: Air Shaft Location: NW1 Category: Extractive Industries Class Code: Unspecified Quarries Or Mines Positional Accuracy: Positioned to an adjacent address or location	A9NE (SE)	869	8	528888 184008
253	Points of Interest - Manufacturing and Production Name: Works Location: NW5 Category: Industrial Features Class Code: Unspecified Works Or Factories Positional Accuracy: Positioned to an adjacent address or location	A19SE (NE)	875	8	528789 185001

Map ID	Details	Quadrant Reference (Compass Direction)	Estimated Distance From Site	Contact	NGR
253	Points of Interest - Manufacturing and Production Name: Industrial Estate Location: NW5 Category: Industrial Features Class Code: Business Parks and Industrial Estates Positional Accuracy: Positioned to an adjacent address or location	A19SW (NE)	876	8	528696 185095
253	Points of Interest - Manufacturing and Production Name: Works Location: Not Supplied Category: Industrial Features Class Code: Unspecified Works Or Factories Positional Accuracy: Positioned to an adjacent address or location	A19SE (NE)	880	8	528794 185002
253	Points of Interest - Manufacturing and Production Name: Works Location: Not Supplied Category: Industrial Features Class Code: Unspecified Works Or Factories Positional Accuracy: Positioned to an adjacent address or location	A19SE (NE)	896	8	528771 185051
253	Points of Interest - Manufacturing and Production Name: Works Location: NW5 Category: Industrial Features Class Code: Unspecified Works Or Factories Positional Accuracy: Positioned to an adjacent address or location	A19SE (NE)	896	8	528771 185052
254	Points of Interest - Manufacturing and Production Name: Works Location: Not Supplied Category: Industrial Features Class Code: Unspecified Works Or Factories Positional Accuracy: Positioned to an adjacent address or location	A14SE (E)	896	8	529010 184275
254	Points of Interest - Manufacturing and Production Name: Works Location: NW1 Category: Industrial Features Class Code: Unspecified Works Or Factories Positional Accuracy: Positioned to address or location	A14SE (E)	898	8	529012 184277
254	Points of Interest - Manufacturing and Production Name: Factory Location: Not Supplied Category: Industrial Features Class Code: Unspecified Works Or Factories Positional Accuracy: Positioned to an adjacent address or location	A14SE (E)	943	8	529058 184274
254	Points of Interest - Manufacturing and Production Name: Factory Location: NW1 Category: Industrial Features Class Code: Unspecified Works Or Factories Positional Accuracy: Positioned to address or location	A14SE (E)	943	8	529058 184278
255	Points of Interest - Manufacturing and Production Name: Air Shaft Location: NW3 Category: Extractive Industries Class Code: Unspecified Quarries Or Mines Positional Accuracy: Positioned to an adjacent address or location	A17NE (NW)	910	8	527732 185289
256	Points of Interest - Manufacturing and Production Name: Works Location: Not Supplied Category: Industrial Features Class Code: Unspecified Works Or Factories Positional Accuracy: Positioned to an adjacent address or location	A14NE (E)	913	8	529033 184541
256	Points of Interest - Manufacturing and Production Name: Works Location: NW1 Category: Industrial Features Class Code: Unspecified Works Or Factories Positional Accuracy: Positioned to an adjacent address or location	A14NE (E)	913	8	529033 184540
257	Points of Interest - Manufacturing and Production Name: Works Location: Not Supplied Category: Industrial Features Class Code: Unspecified Works Or Factories Positional Accuracy: Positioned to an adjacent address or location	A9SW (SE)	930	8	528675 183669

Map ID	Details	Quadrant Reference (Compass Direction)	Estimated Distance From Site	Contact	NGR
257	Points of Interest - Manufacturing and Production Name: Works Location: NW1 Category: Industrial Features Class Code: Unspecified Works Or Factories Positional Accuracy: Positioned to an adjacent address or location	A9SW (SE)	930	8	528675 183669
258	Points of Interest - Manufacturing and Production Name: Air Shaft Location: NW3 Category: Extractive Industries Class Code: Unspecified Quarries Or Mines Positional Accuracy: Positioned to an adjacent address or location	A7NW (W)	941	8	527172 184085
259	Points of Interest - Manufacturing and Production Name: Shaft Location: NW1 Category: Extractive Industries Class Code: Unspecified Quarries Or Mines Positional Accuracy: Positioned to an adjacent address or location	A9NE (SE)	970	8	528859 183792
260	Points of Interest - Manufacturing and Production Name: Works Location: Not Supplied Category: Industrial Features Class Code: Unspecified Works Or Factories Positional Accuracy: Positioned to an adjacent address or location	A15NW (E)	1000	8	529127 184432
261	Points of Interest - Public Infrastructure Name: Morrisons Petrol Station Location: Chalk Farm Road, London, NW1 8AA Category: Road And Rail Class Code: Petrol and Fuel Stations Positional Accuracy: Positioned to address or location	A13SE (SE)	327	8	528418 184278
261	Points of Interest - Public Infrastructure Name: Morrisons Petrol Station Location: Chalk Farm Road, London, NW1 8AA Category: Road And Rail Class Code: Petrol and Fuel Stations Positional Accuracy: Positioned to address or location	A13SE (SE)	328	8	528420 184281
262	Points of Interest - Public Infrastructure Name: Chalk Farm Service Station Location: 29 Chalk Farm Road, London, NW1 8AG Category: Road And Rail Class Code: Petrol and Fuel Stations Positional Accuracy: Positioned to address or location	A14SW (E)	461	8	528568 184292
262	Points of Interest - Public Infrastructure Name: Chalk Farm Service Station Location: 29 Chalk Farm Rd, London, NW1 8AJ Category: Road And Rail Class Code: Petrol and Fuel Stations Positional Accuracy: Positioned to address or location	A14SW (E)	461	8	528567 184291
262	Points of Interest - Public Infrastructure Name: Chalk Farm Service Station Location: 32-33 Chalk Farm Road, London, NW1 8AJ Category: Road And Rail Class Code: Petrol and Fuel Stations Positional Accuracy: Positioned to address or location	A14SW (E)	461	8	528567 184291
263	Points of Interest - Public Infrastructure Name: Morrisons Camden Location: Chalk Farm Road, Chalk Farm, London, NW1 8AA Category: Road And Rail Class Code: Petrol and Fuel Stations Positional Accuracy: Positioned to address or location	A14SW (SE)	503	8	528547 184151
264	Points of Interest - Public Infrastructure Name: Kentish Town West Rail Station Location: Wilkin Street Mews, NW5 Category: Public Transport, Stations and Infrastructure Class Code: Railway Stations, Junctions and Halts Positional Accuracy: Positioned to address or location	A19SW (NE)	592	8	528600 184785
264	Points of Interest - Public Infrastructure Name: Kentish Town West Station Location: Wilkin Street Mews, NW5 Category: Public Transport, Stations and Infrastructure Class Code: Railway Stations, Junctions and Halts Positional Accuracy: Positioned to address or location	A19SW (NE)	592	8	528600 184785

Map ID	Details	Quadrant Reference (Compass Direction)	Estimated Distance From Site	Contact	NGR
265	Points of Interest - Public Infrastructure Name: A M Waste London Ltd Location: 9-11 Leybourne Road, London, NW1 8QY Category: Infrastructure and Facilities Class Code: Waste Storage, Processing and Disposal Positional Accuracy: Positioned to address or location	A14SE (E)	718	8	528811 184208
266	Points of Interest - Public Infrastructure Name: Belsize Fire Station Location: Belsize Fire Station 36, Lancaster Grove, London, NW3 4PB Category: Central and Local Government Class Code: Fire Brigade Stations Positional Accuracy: Positioned to address or location	A12NW (W)	825	8	527241 184539
267	Points of Interest - Public Infrastructure Name: Tesco Petrol Filling Station Location: 199-203 Kentish Town Road, London, NW5 2JU Category: Road And Rail Class Code: Petrol and Fuel Stations Positional Accuracy: Positioned to address or location	A19SE (NE)	887	8	528936 184792
268	Points of Interest - Public Infrastructure Name: A M Rubbish Clearance Location: 71 Dunboyne Road, London, NW3 2YY Category: Infrastructure and Facilities Class Code: Waste Storage, Processing and Disposal Positional Accuracy: Positioned to address or location	A18NW (N)	951	8	527795 185357
269	Points of Interest - Public Infrastructure Name: Junk & Disorderly Location: 2 Old Dairy Mews, Kentish Town Road, London, NW5 2JW Category: Infrastructure and Facilities Class Code: Waste Storage, Processing and Disposal Positional Accuracy: Positioned to address or location	A19SE (NE)	986	8	528956 184962
270	Points of Interest - Recreational and Environmental Name: Playground Location: Not Supplied Category: Recreational Class Code: Playgrounds Positional Accuracy: Positioned to an adjacent address or location	A13SW (W)	45	8	528011 184416
270	Points of Interest - Recreational and Environmental Name: Playground Location: Eton College Road, NW3 Category: Recreational Class Code: Playgrounds Positional Accuracy: Positioned to address or location	A13SW (W)	48	8	528008 184419
271	Points of Interest - Recreational and Environmental Name: Play Area Location: Not Supplied Category: Recreational Class Code: Playgrounds Positional Accuracy: Positioned to an adjacent address or location	A13NE (N)	110	8	528099 184564
271	Points of Interest - Recreational and Environmental Name: Play Area Location: Not Supplied Category: Recreational Class Code: Playgrounds Positional Accuracy: Positioned to an adjacent address or location	A13NE (NE)	124	8	528161 184557
272	Points of Interest - Recreational and Environmental Name: Play Area Location: Juniper Crescent, NW1 Category: Recreational Class Code: Playgrounds Positional Accuracy: Positioned to address or location	A13SE (SE)	243	8	528293 184249
272	Points of Interest - Recreational and Environmental Name: Play Area Location: Not Supplied Category: Recreational Class Code: Playgrounds Positional Accuracy: Positioned to an adjacent address or location	A13SE (SE)	244	8	528293 184248
272	Points of Interest - Recreational and Environmental Name: Play Area Location: Juniper Crescent, NW1 Category: Recreational Class Code: Playgrounds Positional Accuracy: Positioned to address or location	A13SE (SE)	276	8	528318 184227

Map ID	Details	Quadrant Reference (Compass Direction)	Estimated Distance From Site	Contact	NGR
272	Points of Interest - Recreational and Environmental Name: Play Area Location: Not Supplied Category: Recreational Class Code: Playgrounds Positional Accuracy: Positioned to an adjacent address or location	A13SE (SE)	278	8	528320 184227
273	Points of Interest - Recreational and Environmental Name: Playground Location: Not Supplied Category: Recreational Class Code: Playgrounds Positional Accuracy: Positioned to an adjacent address or location	A13NE (E)	259	8	528386 184440
273	Points of Interest - Recreational and Environmental Name: Playground Location: Mead Close, NW1 Category: Recreational Class Code: Playgrounds Positional Accuracy: Positioned to an adjacent address or location	A13NE (E)	259	8	528386 184440
274	Points of Interest - Recreational and Environmental Name: Playground Location: Marsden Street, NW5 Category: Recreational Class Code: Playgrounds Positional Accuracy: Positioned to address or location	A13NE (NE)	295	8	528221 184720
274	Points of Interest - Recreational and Environmental Name: Playground Location: Not Supplied Category: Recreational Class Code: Playgrounds Positional Accuracy: Positioned to an adjacent address or location	A13NE (NE)	297	8	528224 184720
275	Points of Interest - Recreational and Environmental Name: Playground Location: Not Supplied Category: Recreational Class Code: Playgrounds Positional Accuracy: Positioned to an adjacent address or location	A18SE (N)	329	8	528108 184783
275	Points of Interest - Recreational and Environmental Name: Playground Location: Marsden Street, NW5 Category: Recreational Class Code: Playgrounds Positional Accuracy: Positioned to address or location	A18SE (N)	331	8	528109 184785
275	Points of Interest - Recreational and Environmental Name: Playground Location: Nr Queen'S Crescent, NW5 Category: Recreational Class Code: Playgrounds Positional Accuracy: Positioned to an adjacent address or location	A18SE (N)	399	8	528146 184849
275	Points of Interest - Recreational and Environmental Name: Playground Location: Not Supplied Category: Recreational Class Code: Playgrounds Positional Accuracy: Positioned to an adjacent address or location	A18SE (N)	401	8	528153 184850
276	Points of Interest - Recreational and Environmental Name: Play Area Location: NW1 Category: Recreational Class Code: Playgrounds Positional Accuracy: Positioned to an adjacent address or location	A8NW (S)	342	8	528013 184066
277	Points of Interest - Recreational and Environmental Name: Play Area Location: NW5 Category: Recreational Class Code: Playgrounds Positional Accuracy: Positioned to an adjacent address or location	A14NW (NE)	347	8	528433 184593
278	Points of Interest - Recreational and Environmental Name: Play Area Location: NW1 Category: Recreational Class Code: Playgrounds Positional Accuracy: Positioned to an adjacent address or location	A14NW (E)	360	8	528486 184456

Map ID	Details	Quadrant Reference (Compass Direction)	Estimated Distance From Site	Contact	NGR
278	Points of Interest - Recreational and Environmental Name: Ferdinand House Play Area Location: Not Supplied Category: Recreational Class Code: Playgrounds Positional Accuracy: Positioned to an adjacent address or location	A14NW (E)	366	8	528492 184456
278	Points of Interest - Recreational and Environmental Name: Play Area Location: NW1 Category: Recreational Class Code: Playgrounds Positional Accuracy: Positioned to an adjacent address or location	A14NW (E)	413	8	528539 184457
279	Points of Interest - Recreational and Environmental Name: Playground Location: Not Supplied Category: Recreational Class Code: Playgrounds Positional Accuracy: Positioned to an adjacent address or location	A13SW (SW)	385	8	527756 184168
280	Points of Interest - Recreational and Environmental Name: Playground Location: Not Supplied Category: Recreational Class Code: Playgrounds Positional Accuracy: Positioned to an adjacent address or location	A18SE (NE)	452	8	528391 184795
280	Points of Interest - Recreational and Environmental Name: Playground Location: Marsden Street, NW5 Category: Recreational Class Code: Playgrounds Positional Accuracy: Positioned to address or location	A18SE (NE)	453	8	528393 184795
281	Points of Interest - Recreational and Environmental Name: Playground Location: Not Supplied Category: Recreational Class Code: Playgrounds Positional Accuracy: Positioned to an adjacent address or location	A18SW (NW)	478	8	527837 184858
281	Points of Interest - Recreational and Environmental Name: Playground Location: Nr Parkhill Road, NW3 Category: Recreational Class Code: Playgrounds Positional Accuracy: Positioned to an adjacent address or location	A18SW (NW)	479	8	527837 184859
282	Points of Interest - Recreational and Environmental Name: Playground Location: Wilkin Street, NW5 Category: Recreational Class Code: Playgrounds Positional Accuracy: Positioned to an adjacent address or location	A19SW (NE)	516	8	528515 184769
283	Points of Interest - Recreational and Environmental Name: Play Area Location: Gilbeys Yard, NW1 Category: Recreational Class Code: Playgrounds Positional Accuracy: Positioned to address or location	A9NW (SE)	520	8	528469 184032
283	Points of Interest - Recreational and Environmental Name: Play Area Location: Not Supplied Category: Recreational Class Code: Playgrounds Positional Accuracy: Positioned to an adjacent address or location	A9NW (SE)	521	8	528468 184030
284	Points of Interest - Recreational and Environmental Name: Play Area Location: NW3 Category: Recreational Class Code: Playgrounds Positional Accuracy: Positioned to an adjacent address or location	A12SE (W)	536	8	527528 184313
285	Points of Interest - Recreational and Environmental Name: Beckington Play Area Location: Not Supplied Category: Recreational Class Code: Playgrounds Positional Accuracy: Positioned to an adjacent address or location	A19SW (NE)	596	8	528472 184915

Map ID	Details	Quadrant Reference (Compass Direction)	Estimated Distance From Site	Contact	NGR
286	Points of Interest - Recreational and Environmental Name: Playground Location: Not Supplied Category: Recreational Class Code: Playgrounds Positional Accuracy: Positioned to an adjacent address or location	A18SE (NE)	607	8	528396 184980
286	Points of Interest - Recreational and Environmental Name: Playground Location: Weedington Road, NW5 Category: Recreational Class Code: Playgrounds Positional Accuracy: Positioned to address or location	A18SE (NE)	611	8	528396 184984
287	Points of Interest - Recreational and Environmental Name: Playground Location: Not Supplied Category: Recreational Class Code: Playgrounds Positional Accuracy: Positioned to an adjacent address or location	A14SW (E)	614	8	528719 184265
287	Points of Interest - Recreational and Environmental Name: Playground Location: Castlehaven Road, NW1 Category: Recreational Class Code: Playgrounds Positional Accuracy: Positioned to an adjacent address or location	A14SW (E)	614	8	528719 184265
288	Points of Interest - Recreational and Environmental Name: Adventure Playground Location: Not Supplied Category: Recreational Class Code: Playgrounds Positional Accuracy: Positioned to an adjacent address or location	A17SE (NW)	650	8	527689 184963
288	Points of Interest - Recreational and Environmental Name: Adventure Playground Location: Fountain Mews, NW3 Category: Recreational Class Code: Playgrounds Positional Accuracy: Positioned to an adjacent address or location	A17SE (NW)	650	8	527689 184963
288	Points of Interest - Recreational and Environmental Name: Adventure Playground Location: NW3 Category: Recreational Class Code: Playgrounds Positional Accuracy: Positioned to an adjacent address or location	A17SE (NW)	693	8	527702 185026
289	Points of Interest - Recreational and Environmental Name: Playground Location: Not Supplied Category: Recreational Class Code: Playgrounds Positional Accuracy: Positioned to an adjacent address or location	A18NE (N)	654	8	528143 185106
289	Points of Interest - Recreational and Environmental Name: Playground Location: Malden Road, NW5 Category: Recreational Class Code: Playgrounds Positional Accuracy: Positioned to address or location	A18NE (N)	656	8	528140 185108
290	Points of Interest - Recreational and Environmental Name: Playground Location: Not Supplied Category: Recreational Class Code: Playgrounds Positional Accuracy: Positioned to an adjacent address or location	A14NE (E)	681	8	528808 184455
290	Points of Interest - Recreational and Environmental Name: Playground Location: Castlehaven Road, NW1 Category: Recreational Class Code: Playgrounds Positional Accuracy: Positioned to an adjacent address or location	A14NE (E)	681	8	528808 184455
291	Points of Interest - Recreational and Environmental Name: Play Area Location: NW3 Category: Recreational Class Code: Playgrounds Positional Accuracy: Positioned to an adjacent address or location	A12SW (W)	692	8	527366 184353

Map ID	Details	Quadrant Reference (Compass Direction)	Estimated Distance From Site	Contact	NGR
292	Points of Interest - Recreational and Environmental Name: Playground Location: Clarence Way, NW1 Category: Recreational Class Code: Playgrounds Positional Accuracy: Positioned to an adjacent address or location	A14SE (E)	733	8	528860 184400
292	Points of Interest - Recreational and Environmental Name: Playground Location: Not Supplied Category: Recreational Class Code: Playgrounds Positional Accuracy: Positioned to an adjacent address or location	A14SE (E)	743	8	528870 184421
292	Points of Interest - Recreational and Environmental Name: Playground Location: Clarence Way, NW1 Category: Recreational Class Code: Playgrounds Positional Accuracy: Positioned to an adjacent address or location	A14SE (E)	743	8	528870 184422
292	Points of Interest - Recreational and Environmental Name: Playground Location: Not Supplied Category: Recreational Class Code: Playgrounds Positional Accuracy: Positioned to an adjacent address or location	A14SE (E)	765	8	528889 184357
292	Points of Interest - Recreational and Environmental Name: Playground Location: Nr Clarence Way, NW1 Category: Recreational Class Code: Playgrounds Positional Accuracy: Positioned to an adjacent address or location	A14SE (E)	765	8	528889 184358
293	Points of Interest - Recreational and Environmental Name: Play Area Location: NW1 Category: Recreational Class Code: Playgrounds Positional Accuracy: Positioned to an adjacent address or location	A14NE (E)	755	8	528876 184524
294	Points of Interest - Recreational and Environmental Name: Playground Location: Not Supplied Category: Recreational Class Code: Playgrounds Positional Accuracy: Positioned to an adjacent address or location	A8SW (S)	790	8	527902 183631
294	Points of Interest - Recreational and Environmental Name: Playground Location: Prince Albert Road, NW8 Category: Recreational Class Code: Playgrounds Positional Accuracy: Positioned to an adjacent address or location	A8SW (S)	790	8	527902 183631
295	Points of Interest - Recreational and Environmental Name: Playground Location: Not Supplied Category: Recreational Class Code: Playgrounds Positional Accuracy: Positioned to an adjacent address or location	A12SW (W)	819	8	527238 184362
295	Points of Interest - Recreational and Environmental Name: Playground Location: Fellows Road, NW3 Category: Recreational Class Code: Playgrounds Positional Accuracy: Positioned to an adjacent address or location	A12SW (W)	819	8	527238 184361
296	Points of Interest - Recreational and Environmental Name: Playground Location: Not Supplied Category: Recreational Class Code: Playgrounds Positional Accuracy: Positioned to an adjacent address or location	A19NW (NE)	856	8	528532 185189
296	Points of Interest - Recreational and Environmental Name: Playground Location: Woodyard Close, NW5 Category: Recreational Class Code: Playgrounds Positional Accuracy: Positioned to an adjacent address or location	A19NW (NE)	856	8	528532 185189

Map ID	Details	Quadrant Reference (Compass Direction)	Estimated Distance From Site	Contact	NGR
296	Points of Interest - Recreational and Environmental Name: Play Area Location: NW5 Category: Recreational Class Code: Playgrounds Positional Accuracy: Positioned to an adjacent address or location	A19NW (NE)	870	8	528481 185233
297	Points of Interest - Recreational and Environmental Name: Playground Location: Not Supplied Category: Recreational Class Code: Playgrounds Positional Accuracy: Positioned to an adjacent address or location	A19NW (NE)	857	8	528436 185239
297	Points of Interest - Recreational and Environmental Name: Playground Location: Gillies Street, NW5 Category: Recreational Class Code: Playgrounds Positional Accuracy: Positioned to address or location	A19NW (NE)	858	8	528437 185240
298	Points of Interest - Recreational and Environmental Name: Play Area Location: Not Supplied Category: Recreational Class Code: Playgrounds Positional Accuracy: Positioned to an adjacent address or location	A18NE (N)	859	8	528238 185301
298	Points of Interest - Recreational and Environmental Name: Play Area Location: Weedington Road, NW5 Category: Recreational Class Code: Playgrounds Positional Accuracy: Positioned to address or location	A18NE (N)	861	8	528241 185302
298	Points of Interest - Recreational and Environmental Name: Play Area Location: NW5 Category: Recreational Class Code: Playgrounds Positional Accuracy: Positioned to an adjacent address or location	A18NE (N)	892	8	528288 185324
298	Points of Interest - Recreational and Environmental Name: Play Area Location: Not Supplied Category: Recreational Class Code: Playgrounds Positional Accuracy: Positioned to an adjacent address or location	A18NE (N)	892	8	528291 185324
299	Points of Interest - Recreational and Environmental Name: Play Area Location: NW1 Category: Recreational Class Code: Playgrounds Positional Accuracy: Positioned to an adjacent address or location	A14NE (E)	872	8	528999 184435
300	Points of Interest - Recreational and Environmental Name: Playground Location: Not Supplied Category: Recreational Class Code: Playgrounds Positional Accuracy: Positioned to an adjacent address or location	A18NW (N)	911	8	528071 185365
301	Points of Interest - Recreational and Environmental Name: Playground Location: Outer Circle, NW1 Category: Recreational Class Code: Playgrounds Positional Accuracy: Positioned to an adjacent address or location	A8SE (S)	974	8	528194 183435
301	Points of Interest - Recreational and Environmental Name: Playground Location: Not Supplied Category: Recreational Class Code: Playgrounds Positional Accuracy: Positioned to an adjacent address or location	A8SE (S)	980	8	528133 183425
302	Points of Interest - Recreational and Environmental Name: Play Area Location: NW5 Category: Recreational Class Code: Playgrounds Positional Accuracy: Positioned to an adjacent address or location	A23SE (N)	995	8	528211 185442

Map ID	Details	Quadrant Reference (Compass Direction)	Estimated Distance From Site	Contact	NGR
303	Points of Interest - Recreational and Environmental Name: Playground Location: Not Supplied Category: Recreational Class Code: Playgrounds Positional Accuracy: Positioned to an adjacent address or location	A18NE (N)	999	8	528359 185417
303	Points of Interest - Recreational and Environmental Name: Playground Location: Kiln Place, NW5 Category: Recreational Class Code: Playgrounds Positional Accuracy: Positioned to address or location	A18NE (N)	1000	8	528359 185418
304	Underground Electrical Cables Unique Feature Identifier: 10005729 Cable Status: Commissioned Cable Type: Alternating Current Record Last Updated: 27th October 2017	A13NW (N)	147	9	528078 184601
305	Underground Electrical Cables Unique Feature Identifier: 10005880 Cable Status: Electrically Decommissioned Cable Type: Alternating Current Record Last Updated: 23rd March 2018	A13NW (N)	152	9	528090 184606
306	Underground Electrical Cables Unique Feature Identifier: 10005946 Cable Status: Commissioned Cable Type: Alternating Current Record Last Updated: 3rd May 2018	A13NW (N)	152	9	528074 184605
307	Underground Electrical Cables Unique Feature Identifier: 10005881 Cable Status: Electrically Decommissioned Cable Type: Alternating Current Record Last Updated: 23rd March 2018	A13NW (N)	152	9	528074 184605
308	Underground Electrical Cables Unique Feature Identifier: 10005420 Cable Status: Electrically Decommissioned Cable Type: Alternating Current Record Last Updated: 23rd March 2018	A13NW (N)	152	9	528074 184605
309	Underground Electrical Cables Unique Feature Identifier: 10005423 Cable Status: Electrically Decommissioned Cable Type: Alternating Current Record Last Updated: 23rd March 2018	A13NW (N)	153	9	528090 184607
310	Underground Electrical Cables Unique Feature Identifier: 10008026 Cable Status: Commissioned Cable Type: Alternating Current Record Last Updated: 27th October 2017	A13NE (N)	154	9	528126 184604
311	Underground Electrical Cables Unique Feature Identifier: 10007673 Cable Status: Commissioned Cable Type: Alternating Current Record Last Updated: 3rd May 2018	A13NE (NE)	225	9	528245 184621

Map ID	Details	Quadrant Reference (Compass Direction)	Estimated Distance From Site	Contact	NGR
312	Underground Electrical Cables Unique Feature Identifier: 10005730 Cable Status: Commissioned Cable Type: Alternating Current Record Last Updated: 27th October 2017	A13NW (NW)	253	9	527881 184596
313	Underground Electrical Cables Unique Feature Identifier: 10005421 Cable Status: Electrically Decommissioned Cable Type: Alternating Current Record Last Updated: 23rd March 2018	A13NW (NW)	260	9	527870 184594
314	Underground Electrical Cables Unique Feature Identifier: 10006259 Cable Status: Electrically Decommissioned Cable Type: Alternating Current Record Last Updated: 23rd March 2018	A13NW (NW)	261	9	527870 184594
315	Underground Electrical Cables Unique Feature Identifier: 10005684 Cable Status: Electrically Decommissioned Cable Type: Alternating Current Record Last Updated: 23rd March 2018	A13NE (NE)	301	9	528353 184628
316	Underground Electrical Cables Unique Feature Identifier: 10005419 Cable Status: Electrically Decommissioned Cable Type: Alternating Current Record Last Updated: 23rd March 2018	A13NE (NE)	302	9	528353 184629
317	Underground Electrical Cables Unique Feature Identifier: 10005731 Cable Status: Commissioned Cable Type: Alternating Current Record Last Updated: 27th October 2017	A12SE (W)	323	9	527732 184418
318	Underground Electrical Cables Unique Feature Identifier: 10006528 Cable Status: Commissioned Cable Type: Alternating Current Record Last Updated: 27th October 2017	A13NE (NE)	323	9	528384 184625
319	Underground Electrical Cables Unique Feature Identifier: 10006260 Cable Status: Commissioned Cable Type: Alternating Current Record Last Updated: 27th October 2017	A12SE (W)	337	9	527720 184385
320	Underground Electrical Cables Unique Feature Identifier: 10005418 Cable Status: Electrically Decommissioned Cable Type: Alternating Current Record Last Updated: 23rd March 2018	A14NW (NE)	518	9	528582 184677
321	Underground Electrical Cables Unique Feature Identifier: 10005879 Cable Status: Electrically Decommissioned Cable Type: Alternating Current Record Last Updated: 23rd March 2018	A14NW (NE)	518	9	528582 184677

Map ID	Details	Quadrant Reference (Compass Direction)	Estimated Distance From Site	Contact	NGR
322	Underground Electrical Cables Unique Feature Identifier: 10006619 Cable Status: Commissioned Cable Type: Alternating Current Record Last Updated: 26th October 2017	A9NW (SE)	524	9	528440 184001
323	Underground Electrical Cables Unique Feature Identifier: 10005833 Cable Status: Commissioned Cable Type: Alternating Current Record Last Updated: 26th October 2017	A9NW (SE)	525	9	528441 184000
324	Underground Electrical Cables Unique Feature Identifier: 10006661 Cable Status: Commissioned Cable Type: Alternating Current Record Last Updated: 26th October 2017	A9NW (SE)	537	9	528481 184020
325	Underground Electrical Cables Unique Feature Identifier: 10005732 Cable Status: Commissioned Cable Type: Alternating Current Record Last Updated: 27th October 2017	A12SE (W)	542	9	527521 184315
326	Underground Electrical Cables Unique Feature Identifier: 10008256 Cable Status: Commissioned Cable Type: Alternating Current Record Last Updated: 27th October 2017	A12SE (W)	547	9	527518 184310
327	Underground Electrical Cables Unique Feature Identifier: 10005728 Cable Status: Commissioned Cable Type: Alternating Current Record Last Updated: 27th October 2017	A14NW (NE)	562	9	528628 184683
328	Underground Electrical Cables Unique Feature Identifier: 10006621 Cable Status: Commissioned Cable Type: Alternating Current Record Last Updated: 26th October 2017	A9NW (SE)	579	9	528560 184044
329	Underground Electrical Cables Unique Feature Identifier: 10006209 Cable Status: Commissioned Cable Type: Alternating Current Record Last Updated: 27th October 2017	A12SE (SW)	613	9	527524 184103
330	Underground Electrical Cables Unique Feature Identifier: 10007679 Cable Status: Commissioned Cable Type: Alternating Current Record Last Updated: 27th October 2017	A12SE (SW)	613	9	527528 184098
331	Underground Electrical Cables Unique Feature Identifier: 10006988 Cable Status: Commissioned Cable Type: Alternating Current Record Last Updated: 26th October 2017	A8NE (S)	636	9	528285 183794

Map ID	Details	Quadrant Reference (Compass Direction)	Estimated Distance From Site	Contact	NGR
332	Underground Electrical Cables Unique Feature Identifier: 10005834 Cable Status: Commissioned Cable Type: Alternating Current Record Last: 26th October 2017 Updated:	A8SE (S)	703	9	528271 183721
333	Underground Electrical Cables Unique Feature Identifier: 10005878 Cable Status: Electrically Decommissioned Cable Type: Alternating Current Record Last: 23rd March 2018 Updated:	A14NE (E)	722	9	528802 184687
334	Underground Electrical Cables Unique Feature Identifier: 10005417 Cable Status: Electrically Decommissioned Cable Type: Alternating Current Record Last: 23rd March 2018 Updated:	A14NE (E)	723	9	528802 184687
335	Underground Electrical Cables Unique Feature Identifier: 10005727 Cable Status: Commissioned Cable Type: Alternating Current Record Last: 27th October 2017 Updated:	A14NE (E)	724	9	528820 184638
336	Underground Electrical Cables Unique Feature Identifier: 10006663 Cable Status: Commissioned Cable Type: Alternating Current Record Last: 26th October 2017 Updated:	A14SE (E)	726	9	528804 184167
337	Underground Electrical Cables Unique Feature Identifier: 10008201 Cable Status: Commissioned Cable Type: Alternating Current Record Last: 27th October 2017 Updated:	A7NE (SW)	776	9	527621 183767
338	Underground Electrical Cables Unique Feature Identifier: 10005733 Cable Status: Commissioned Cable Type: Alternating Current Record Last: 27th October 2017 Updated:	A7NE (SW)	780	9	527625 183759
339	Underground Electrical Cables Unique Feature Identifier: 10008209 Cable Status: Commissioned Cable Type: Alternating Current Record Last: 27th October 2017 Updated:	A7NE (SW)	785	9	527602 183770
340	Underground Electrical Cables Unique Feature Identifier: 10006210 Cable Status: Commissioned Cable Type: Alternating Current Record Last: 27th October 2017 Updated:	A7SE (SW)	792	9	527618 183750
341	Underground Electrical Cables Unique Feature Identifier: 10006670 Cable Status: Commissioned Cable Type: Alternating Current Record Last: 26th October 2017 Updated:	A8SW (S)	808	9	528009 183598

Map ID	Details	Quadrant Reference (Compass Direction)	Estimated Distance From Site	Contact	NGR
342	Underground Electrical Cables Unique Feature Identifier: 10006656 Cable Status: Commissioned Cable Type: Alternating Current Record Last Updated: 26th October 2017	A14SE (E)	813	9	528899 184174
343	Underground Electrical Cables Unique Feature Identifier: 10006662 Cable Status: Commissioned Cable Type: Alternating Current Record Last Updated: 26th October 2017	A8SW (S)	850	9	527931 183564
344	Underground Electrical Cables Unique Feature Identifier: 10005549 Cable Status: Electrically Decommissioned Cable Type: Alternating Current Record Last Updated: 23rd March 2018	A14NE (E)	872	9	528978 184618
345	Underground Electrical Cables Unique Feature Identifier: 10005877 Cable Status: Electrically Decommissioned Cable Type: Alternating Current Record Last Updated: 23rd March 2018	A14NE (E)	872	9	528978 184617
346	Underground Electrical Cables Unique Feature Identifier: 10008027 Cable Status: Commissioned Cable Type: Alternating Current Record Last Updated: 27th October 2017	A7SE (SW)	879	9	527723 183594
347	Underground Electrical Cables Unique Feature Identifier: 10005947 Cable Status: Commissioned Cable Type: Alternating Current Record Last Updated: 3rd May 2018	A19SE (NE)	900	9	528932 184833
348	Underground Electrical Cables Unique Feature Identifier: 10008501 Cable Status: Commissioned Cable Type: Alternating Current Record Last Updated: 3rd January 2019	A9NE (SE)	929	9	528801 183789
349	Underground Electrical Cables Unique Feature Identifier: 10008502 Cable Status: Commissioned Cable Type: Alternating Current Record Last Updated: 3rd January 2019	A9NE (SE)	929	9	528802 183788
350	Underground Electrical Cables Unique Feature Identifier: 10008141 Cable Status: Commissioned Cable Type: Alternating Current Record Last Updated: 27th October 2017	A7SE (SW)	931	9	527616 183589
351	Underground Electrical Cables Unique Feature Identifier: 10008354 Cable Status: Commissioned Cable Type: Alternating Current Record Last Updated: 27th October 2017	A14NE (E)	935	9	529040 184632

Map ID	Details	Quadrant Reference (Compass Direction)	Estimated Distance From Site	Contact	NGR
352	Local Nature Reserves Name: Adelaide Multiple Area: N Area (m2): 2767.76 Source: Natural England Designation Date: Not Supplied	A12SE (W)	386	10	527672 184361
353	Local Nature Reserves Name: Belsize Wood Multiple Area: N Area (m2): 2722.99 Source: Natural England Designation Date: 1st October 2004	A17NE (NW)	960	10	527528 185230

Agency & Hydrological	Version	Update Cycle
Contaminated Land Register Entries and Notices		
London Borough of Southwark - Pollution Control Unit	April 2013	Annual Rolling Update
London Borough of Wandsworth - Environmental Health Department	January 2013	Annual Rolling Update
London Borough of Barnet - Environmental Health Department	January 2015	Annual Rolling Update
Environment Agency - Head Office	June 2020	Annually
London Borough of Camden - Pollution Projects Team	March 2013	Annual Rolling Update
Royal Borough of Kensington And Chelsea - Environmental Services	May 2014	Annual Rolling Update
London Borough of Lambeth - Environmental Health Department	November 2014	Annual Rolling Update
London Borough of Ealing - Environmental Health and Trading Standards Division	October 2013	Annual Rolling Update
City of London - Environmental Health Department	October 2014	Annual Rolling Update
London Borough of Haringey - Planning and Environmental Health	October 2014	Annual Rolling Update
London Borough of Tower Hamlets - Environmental Health Department	October 2014	Annual Rolling Update
Westminster City Council - Environmental Health Department	October 2014	Annual Rolling Update
London Borough of Hackney - Environmental Health Department	October 2017	Annual Rolling Update
London Borough of Brent - Environmental Health Department	September 2014	Annual Rolling Update
London Borough of Islington - Public Protection	September 2017	Annual Rolling Update
Discharge Consents		
Environment Agency - Thames Region	April 2020	Quarterly
Enforcement and Prohibition Notices		
Environment Agency - Thames Region	March 2013	Annual Rolling Update
Integrated Pollution Controls		
Environment Agency - Thames Region	October 2008	Variable
Integrated Pollution Prevention And Control		
Environment Agency - South East Region - Kent & South London Area	April 2020	Quarterly
Environment Agency - South East Region - North East Thames Area	April 2020	Quarterly
Environment Agency - Thames Region	April 2020	Quarterly
Local Authority Integrated Pollution Prevention And Control		
London Borough of Barnet - Environmental Health Department	April 2013	Variable
London Borough of Southwark - Environmental Health Department	April 2014	Variable
City of London - Environmental Health Department	August 2014	Variable
London Borough of Wandsworth - Environmental Health Department	August 2014	Variable
London Borough of Islington - Environmental Health Department	January 2015	Variable
London Borough of Ealing - Environmental Health and Trading Standards Division	July 2015	Variable
London Borough of Haringey - Planning and Environmental Health	June 2014	Variable
London Borough of Hackney - Environmental Health Department	March 2015	Variable
London Borough of Brent - Environmental Health Department	March 2016	Variable
London Borough of Lambeth - Environmental Health Department	May 2016	Variable
Westminster City Council - Environmental Health Department	November 2015	Variable
London Borough of Camden - Pollution Projects Team	October 2014	Variable
London Borough of Tower Hamlets - Environmental Health Department	October 2014	Variable
London Port Health Authority - Environmental Services	October 2014	Variable
Royal Borough of Kensington And Chelsea - Environmental Health Department	September 2014	Variable

Agency & Hydrological	Version	Update Cycle
Local Authority Pollution Prevention and Controls		
London Borough of Southwark - Environmental Health Department	April 2014	Annual Rolling Update
London Borough of Wandsworth - Environmental Health Department	August 2014	Annual Rolling Update
City of London - Environmental Health Department	August 2014	Not Applicable
London Borough of Barnet - Environmental Health Department	December 2014	Annual Rolling Update
London Borough of Islington - Environmental Health Department	January 2015	Annual Rolling Update
London Borough of Ealing - Environmental Health and Trading Standards Division	July 2015	Annual Rolling Update
London Borough of Haringey - Planning and Environmental Health	June 2014	Annual Rolling Update
London Borough of Hackney - Environmental Health Department	March 2015	Annual Rolling Update
London Borough of Brent - Environmental Health Department	March 2016	Annual Rolling Update
London Borough of Lambeth - Environmental Health Department	May 2016	Annual Rolling Update
Westminster City Council - Environmental Health Department	November 2015	Not Applicable
London Borough of Camden - Pollution Projects Team	October 2014	Annual Rolling Update
London Borough of Tower Hamlets - Environmental Health Department	October 2014	Annual Rolling Update
London Port Health Authority - Environmental Services	October 2014	Annual Rolling Update
Royal Borough of Kensington And Chelsea - Environmental Health Department	September 2014	Annual Rolling Update
Local Authority Pollution Prevention and Control Enforcements		
London Borough of Southwark - Environmental Health Department	April 2014	Variable
City of London - Environmental Health Department	August 2014	Variable
London Borough of Wandsworth - Environmental Health Department	August 2014	Variable
London Borough of Barnet - Environmental Health Department	December 2014	Variable
London Borough of Islington - Environmental Health Department	January 2015	Variable
London Borough of Ealing - Environmental Health and Trading Standards Division	July 2015	Variable
London Borough of Haringey - Planning and Environmental Health	June 2014	Variable
London Borough of Hackney - Environmental Health Department	March 2015	Variable
London Borough of Brent - Environmental Health Department	March 2016	Variable
London Borough of Lambeth - Environmental Health Department	May 2016	Variable
Westminster City Council - Environmental Health Department	November 2015	Variable
London Borough of Camden - Pollution Projects Team	October 2014	Variable
London Borough of Tower Hamlets - Environmental Health Department	October 2014	Variable
London Port Health Authority - Environmental Services	October 2014	Variable
Royal Borough of Kensington And Chelsea - Environmental Health Department	September 2014	Variable
Nearest Surface Water Feature		
Ordnance Survey	May 2020	
Pollution Incidents to Controlled Waters		
Environment Agency - Thames Region	September 1999	Not Applicable
Prosecutions Relating to Authorised Processes		
Environment Agency - Thames Region	March 2013	Annual Rolling Update
Prosecutions Relating to Controlled Waters		
Environment Agency - Thames Region	March 2013	Annual Rolling Update
Registered Radioactive Substances		
Environment Agency - Thames Region	June 2016	
River Quality		
Environment Agency - Head Office	November 2001	Not Applicable
River Quality Biology Sampling Points		
Environment Agency - Head Office	July 2012	Annually
River Quality Chemistry Sampling Points		
Environment Agency - Head Office	July 2012	Annually
Substantiated Pollution Incident Register		
Environment Agency - South East Region - Kent & South London Area	April 2020	Quarterly
Environment Agency - South East Region - North East Thames Area	April 2020	Quarterly
Environment Agency - Thames Region - North East Area	April 2020	Quarterly
Environment Agency - Thames Region - South East Area	April 2020	Quarterly

Agency & Hydrological	Version	Update Cycle
Water Abstractions Environment Agency - Thames Region	April 2020	Quarterly
Water Industry Act Referrals Environment Agency - Thames Region	October 2017	Quarterly
Groundwater Vulnerability Map Environment Agency - Head Office	June 2018	As notified
Bedrock Aquifer Designations Environment Agency - Head Office	January 2018	Annually
Superficial Aquifer Designations Environment Agency - Head Office	January 2018	Annually
Source Protection Zones Environment Agency - Head Office	October 2019	Quarterly
Extreme Flooding from Rivers or Sea without Defences Environment Agency - Head Office	February 2020	Quarterly
Flooding from Rivers or Sea without Defences Environment Agency - Head Office	February 2020	Quarterly
Areas Benefiting from Flood Defences Environment Agency - Head Office	February 2020	Quarterly
Flood Water Storage Areas Environment Agency - Head Office	February 2020	Quarterly
Flood Defences Environment Agency - Head Office	February 2020	Quarterly
OS Water Network Lines Ordnance Survey	March 2020	Quarterly
Surface Water 1 in 30 year Flood Extent Environment Agency - Head Office	October 2013	Annually
Surface Water 1 in 100 year Flood Extent Environment Agency - Head Office	October 2013	Annually
Surface Water 1 in 1000 year Flood Extent Environment Agency - Head Office	October 2013	Annually
Surface Water Suitability Environment Agency - Head Office	October 2013	Annually
BGS Groundwater Flooding Susceptibility British Geological Survey - National Geoscience Information Service	May 2013	Annually

Waste	Version	Update Cycle
BGS Recorded Landfill Sites British Geological Survey - National Geoscience Information Service	June 1996	Not Applicable
Historical Landfill Sites Environment Agency - Head Office	October 2019	Quarterly
Integrated Pollution Control Registered Waste Sites Environment Agency - Thames Region	October 2008	Not Applicable
Licensed Waste Management Facilities (Landfill Boundaries) Environment Agency - South East Region - Kent & South London Area Environment Agency - South East Region - North East Thames Area Environment Agency - Thames Region - North East Area Environment Agency - Thames Region - South East Area	April 2020 April 2020 April 2020 April 2020	Quarterly Quarterly Quarterly Quarterly
Licensed Waste Management Facilities (Locations) Environment Agency - South East Region - Kent & South London Area Environment Agency - South East Region - North East Thames Area Environment Agency - Thames Region - North East Area Environment Agency - Thames Region - South East Area	April 2020 April 2020 April 2020 April 2020	Quarterly Quarterly Quarterly Quarterly
Local Authority Landfill Coverage City of London - Environmental Health Department London Borough of Barnet London Borough of Brent - Environmental Health Department London Borough of Camden London Borough of Ealing London Borough of Hackney London Borough of Haringey - Planning Department London Borough of Islington - Environmental Health Department London Borough of Lambeth - Environmental Health Department London Borough of Southwark - Environmental Health Department London Borough of Tower Hamlets - Environmental Health Department London Borough of Wandsworth - Environmental Health Department Royal Borough of Kensington And Chelsea Westminster City Council - Environmental Health Department	May 2000 May 2000 May 2000 May 2000 May 2000 May 2000 May 2000 May 2000 May 2000 May 2000 May 2000 May 2000 May 2000 May 2000 May 2000	Not Applicable Not Applicable Not Applicable Not Applicable Not Applicable Not Applicable Not Applicable Not Applicable Not Applicable Not Applicable Not Applicable Not Applicable Not Applicable Not Applicable Not Applicable
Local Authority Recorded Landfill Sites London Borough of Tower Hamlets - Environmental Health Department London Borough of Wandsworth - Environmental Health Department City of London - Environmental Health Department London Borough of Barnet London Borough of Brent - Environmental Health Department London Borough of Camden London Borough of Ealing London Borough of Hackney London Borough of Haringey - Planning Department London Borough of Islington - Environmental Health Department London Borough of Lambeth - Environmental Health Department London Borough of Southwark - Environmental Health Department Royal Borough of Kensington And Chelsea Westminster City Council - Environmental Health Department	April 2003 April 2003 May 2000 May 2000 May 2000 May 2000 May 2000 May 2000 May 2000 May 2000 May 2000 May 2000 May 2000 May 2000 May 2000	Not Applicable Not Applicable Not Applicable Not Applicable Not Applicable Not Applicable Not Applicable Not Applicable Not Applicable Not Applicable Not Applicable Not Applicable Not Applicable Not Applicable Not Applicable
Potentially Infilled Land (Non-Water) Landmark Information Group Limited	December 1999	Not Applicable
Potentially Infilled Land (Water) Landmark Information Group Limited	December 1999	Not Applicable
Registered Landfill Sites Environment Agency - Thames Region - North East Area Environment Agency - Thames Region - South East Area	March 2003 March 2003	Not Applicable Not Applicable

Waste	Version	Update Cycle
Registered Waste Transfer Sites		
Environment Agency - Thames Region - North East Area	March 2003	Not Applicable
Environment Agency - Thames Region - South East Area	March 2003	Not Applicable
Registered Waste Treatment or Disposal Sites		
Environment Agency - Thames Region - North East Area	June 2015	Not Applicable
Environment Agency - Thames Region - South East Area	March 2003	Not Applicable
Hazardous Substances	Version	Update Cycle
Control of Major Accident Hazards Sites (COMAH)		
Health and Safety Executive	April 2018	Bi-Annually
Explosive Sites		
Health and Safety Executive	March 2017	Annually
Notification of Installations Handling Hazardous Substances (NIHHS)		
Health and Safety Executive	November 2000	Not Applicable
Planning Hazardous Substance Enforcements		
City of London	February 2016	Variable
London Borough of Barnet	February 2016	Variable
London Borough of Camden	February 2016	Variable
London Borough of Ealing	February 2016	Variable
London Borough of Hackney	February 2016	Variable
London Borough of Haringey	February 2016	Variable
London Borough of Lambeth - Planning Department	February 2016	Variable
London Borough of Southwark - Regeneration Department	February 2016	Variable
London Borough of Tower Hamlets	February 2016	Variable
London Borough of Wandsworth - Technical Services	February 2016	Variable
Royal Borough of Kensington And Chelsea	February 2016	Variable
Westminster City Council	February 2016	Variable
London Port Health Authority - Environmental Services	January 2008	Annual Rolling Update
London Borough of Brent	January 2016	Variable
London Borough of Islington	October 2015	Variable
Planning Hazardous Substance Consents		
City of London	February 2016	Variable
London Borough of Barnet	February 2016	Variable
London Borough of Camden	February 2016	Variable
London Borough of Ealing	February 2016	Variable
London Borough of Hackney	February 2016	Variable
London Borough of Haringey	February 2016	Variable
London Borough of Lambeth - Planning Department	February 2016	Variable
London Borough of Southwark - Regeneration Department	February 2016	Variable
London Borough of Tower Hamlets	February 2016	Variable
London Borough of Wandsworth - Technical Services	February 2016	Variable
Royal Borough of Kensington And Chelsea	February 2016	Variable
Westminster City Council	February 2016	Variable
London Port Health Authority - Environmental Services	January 2008	Annual Rolling Update
London Borough of Brent	January 2016	Variable
London Borough of Islington	October 2015	Variable

Geological	Version	Update Cycle
BGS 1:625,000 Solid Geology British Geological Survey - National Geoscience Information Service	January 2009	Not Applicable
BGS Estimated Soil Chemistry British Geological Survey - National Geoscience Information Service	October 2015	Annually
BGS Recorded Mineral Sites British Geological Survey - National Geoscience Information Service	June 2020	Bi-Annually
BGS Urban Soil Chemistry British Geological Survey - National Geoscience Information Service	October 2015	Annually
BGS Urban Soil Chemistry Averages British Geological Survey - National Geoscience Information Service	October 2015	Annually
CBSCB Compensation District Cheshire Brine Subsidence Compensation Board (CBSCB)	August 2011	Not Applicable
Coal Mining Affected Areas The Coal Authority - Property Searches	March 2014	Annual Rolling Update
Mining Instability Ove Arup & Partners	October 2000	Not Applicable
Non Coal Mining Areas of Great Britain British Geological Survey - National Geoscience Information Service	May 2015	Not Applicable
Potential for Collapsible Ground Stability Hazards British Geological Survey - National Geoscience Information Service	January 2019	Annually
Potential for Compressible Ground Stability Hazards British Geological Survey - National Geoscience Information Service	January 2019	Annually
Potential for Ground Dissolution Stability Hazards British Geological Survey - National Geoscience Information Service	January 2019	Annually
Potential for Landslide Ground Stability Hazards British Geological Survey - National Geoscience Information Service	January 2019	Annually
Potential for Running Sand Ground Stability Hazards British Geological Survey - National Geoscience Information Service	January 2019	Annually
Potential for Shrinking or Swelling Clay Ground Stability Hazards British Geological Survey - National Geoscience Information Service	January 2019	Annually
Radon Potential - Radon Affected Areas British Geological Survey - National Geoscience Information Service	July 2011	Annually
Radon Potential - Radon Protection Measures British Geological Survey - National Geoscience Information Service	July 2011	Annually

Industrial Land Use	Version	Update Cycle
Contemporary Trade Directory Entries Thomson Directories	April 2020	Quarterly
Fuel Station Entries Catalist Ltd - Experian	June 2020	Quarterly
Gas Pipelines National Grid	July 2014	
Points of Interest - Commercial Services PointX	June 2020	Quarterly
Points of Interest - Education and Health PointX	June 2020	Quarterly
Points of Interest - Manufacturing and Production PointX	June 2020	Quarterly
Points of Interest - Public Infrastructure PointX	June 2020	Quarterly
Points of Interest - Recreational and Environmental PointX	June 2020	Quarterly
Underground Electrical Cables National Grid	October 2019	

Sensitive Land Use	Version	Update Cycle
Ancient Woodland Natural England	April 2020	Bi-Annually
Areas of Adopted Green Belt City of London London Borough of Barnet London Borough of Brent London Borough of Camden London Borough of Ealing London Borough of Hackney London Borough of Haringey London Borough of Islington London Borough of Lambeth London Borough of Southwark London Borough of Tower Hamlets London Borough of Wandsworth - Technical Services Royal Borough of Kensington And Chelsea Westminster City Council	June 2020 June 2020 June 2020 June 2020 June 2020 June 2020 June 2020 June 2020 June 2020 June 2020 June 2020 June 2020 June 2020 June 2020 June 2020	As notified As notified As notified As notified As notified As notified As notified As notified As notified As notified As notified As notified As notified As notified As notified
Areas of Unadopted Green Belt City of London London Borough of Barnet London Borough of Brent London Borough of Camden London Borough of Ealing London Borough of Hackney London Borough of Haringey London Borough of Islington London Borough of Lambeth London Borough of Southwark London Borough of Tower Hamlets London Borough of Wandsworth - Technical Services Royal Borough of Kensington And Chelsea Westminster City Council	June 2020 June 2020 June 2020 June 2020 June 2020 June 2020 June 2020 June 2020 June 2020 June 2020 June 2020 June 2020 June 2020 June 2020 June 2020	As notified As notified As notified As notified As notified As notified As notified As notified As notified As notified As notified As notified As notified As notified As notified
Areas of Outstanding Natural Beauty Natural England	June 2019	Bi-Annually
Environmentally Sensitive Areas Natural England	January 2017	
Forest Parks Forestry Commission	April 1997	Not Applicable
Local Nature Reserves Natural England	April 2020	Bi-Annually
Marine Nature Reserves Natural England	July 2019	Bi-Annually
National Nature Reserves Natural England	July 2019	Bi-Annually
National Parks Natural England	April 2017	Bi-Annually
Nitrate Sensitive Areas Natural England	April 2016	Not Applicable
Nitrate Vulnerable Zones Environment Agency - Head Office Department for Environment, Food and Rural Affairs (DEFRA - formerly FRCA)	December 2017 October 2015	Bi-Annually
Ramsar Sites Natural England	April 2019	Bi-Annually

Sensitive Land Use	Version	Update Cycle
Sites of Special Scientific Interest Natural England	May 2020	Bi-Annually
Special Areas of Conservation Natural England	June 2019	Bi-Annually
Special Protection Areas Natural England	April 2019	Bi-Annually

A selection of organisations who provide data within this report

Data Supplier	Data Supplier Logo
Ordnance Survey	
Environment Agency	
Scottish Environment Protection Agency	
The Coal Authority	
British Geological Survey	 British Geological Survey NATURAL ENVIRONMENT RESEARCH COUNCIL
Centre for Ecology and Hydrology	 Centre for Ecology & Hydrology NATURAL ENVIRONMENT RESEARCH COUNCIL
Natural Resources Wales	
Scottish Natural Heritage	
Natural England	
Public Health England	
Ove Arup	
Peter Brett Associates	

Contact	Name and Address	Contact Details
1	British Geological Survey - Enquiry Service British Geological Survey, Environmental Science Centre, Keyworth, Nottingham, Nottinghamshire, NG12 5GG	Telephone: 0115 936 3143 Fax: 0115 936 3276 Email: enquiries@bgs.ac.uk Website: www.bgs.ac.uk
2	Environment Agency - National Customer Contact Centre (NCCC) PO Box 544, Templeborough, Rotherham, S60 1BY	Telephone: 03708 506 506 Email: enquiries@environment-agency.gov.uk
3	London Borough of Camden - Pollution Projects Team Seventh Floor, Town Hall Extension, Argyle Street, London, WC1H 8EQ	Telephone: 020 7278 4444 Fax: 020 7860 5713 Website: www.camden.gov.uk
4	Westminster City Council - Environmental Health Department Council House, Marylebone Road, London, NW1 5PT	Telephone: 020 7641 1317 Fax: 020 7641 1142 Website: www.westminster.gov.uk
5	Environment Agency - Head Office Rio House, Waterside Drive, Aztec West, Almondsbury, Bristol, Avon, BS32 4UD	Telephone: 01454 624400 Fax: 01454 624409
6	Ordnance Survey Adanac Drive, Southampton, Hampshire, SO16 0AS	Telephone: 03456 05 05 05 Email: customerservices@ordnancesurvey.co.uk Website: www.ordnancesurvey.gov.uk
7	London Borough of Camden Town Hall, Judd Street, London, WC1H 9JE	Telephone: 020 7974 4444 Fax: 020 7974 6866 Email: info@camden.gov.uk Website: www.camden.gov.uk
8	PointX 7 Abbey Court, Eagle Way, Sowton, Exeter, Devon, EX2 7HY	Website: www.pointx.co.uk
9	Landmark Information Group Limited Imperium, Imperial Way, Reading, Berkshire, RG2 0TD	Telephone: 0844 844 9966 Fax: 0844 844 9951 Email: helpdesk@landmark.co.uk Website: www.landmark.co.uk
10	Natural England County Hall, Spetchley Road, Worcester, WR5 2NP	Telephone: 0300 060 3900 Email: enquiries@naturalengland.org.uk Website: www.naturalengland.org.uk
-	Public Health England - Radon Survey, Centre for Radiation, Chemical and Environmental Hazards Chilton, Didcot, Oxfordshire, OX11 0RQ	Telephone: 01235 822622 Fax: 01235 833891 Email: radon@phe.gov.uk Website: www.ukradon.org
-	Landmark Information Group Limited Imperium, Imperial Way, Reading, Berkshire, RG2 0TD	Telephone: 0844 844 9952 Fax: 0844 844 9951 Email: customerservices@landmarkinfo.co.uk Website: www.landmarkinfo.co.uk

Please note that the Environment Agency / Natural Resources Wales / SEPA have a charging policy in place for enquiries.

Historical Mapping Legends

Ordnance Survey County Series 1:10,560

	Gravel Pit		Sand Pit		Other Pits
	Quarry		Shingle		Orchard
	Osiers		Reeds		Marsh
	Mixed Wood		Deciduous		Brushwood
	Fir		Furze		Rough Pasture
	Arrow denotes flow of water		Trigonometrical Station		
	Site of Antiquities		Bench Mark		
	Pump, Guide Post, Signal Post		Well, Spring, Boundary Post		
	Surface Level				
	Sketched Contour		Instrumental Contour		
	Main Roads		Minor Roads		
	Sunken Road		Raised Road		
	Road over Railway		Railway over River		
	Railway over Road		Level Crossing		
	Road over River or Canal		Road over Stream		
	Road over Stream				
	County Boundary (Geographical)				
	County & Civil Parish Boundary				
	Administrative County & Civil Parish Boundary				
	County Borough Boundary (England)				
	County Burgh Boundary (Scotland)				
	Rural District Boundary				
	Civil Parish Boundary				

Ordnance Survey Plan 1:10,000

	Chalk Pit, Clay Pit or Quarry		Gravel Pit
	Sand Pit		Disused Pit or Quarry
	Refuse or Slag Heap		Lake, Loch or Pond
	Dunes		Boulders
	Coniferous Trees		Non-Coniferous Trees
	Orchard		Scrub
	Bracken		Heath
	Marsh		Reeds
	Building		Glasshouse
	Sloping Masonry		Pylon
	Cutting		Embankment
	Road Under		Road Over
	Level Crossing		Foot Bridge
	Standard Gauge Multiple Track		Standard Gauge Single Track
	Siding, Tramway or Mineral Line		Narrow Gauge
	Geographical County		Administrative County, County Borough or County of City
	Municipal Borough, Urban or Rural District, Burgh or District Council		Borough, Burgh or County Constituency
	Civil Parish		
	Boundary Post or Stone		Police Station
	Church		Post Office
	Club House		Public Convenience
	Fire Engine Station		Public House
	Foot Bridge		Signal Box
	Fountain		Spring
	Guide Post		Telephone Call Box
	Mile Post		Telephone Call Post
	Mile Stone		Well

1:10,000 Raster Mapping

	Gravel Pit		Refuse tip or slag heap
	Rock		Rock (scattered)
	Boulders		Boulders (scattered)
	Shingle		Mud
	Sand		Sand Pit
	Slopes		Top of cliff
	General detail		Underground detail
	Overhead detail		Narrow gauge railway
	Multi-track railway		Single track railway
	County boundary (England only)		Civil, parish or community boundary
	District, Unitary, Metropolitan, London Borough boundary		Constituency boundary
	Area of wooded vegetation		Non-coniferous trees
	Non-coniferous trees (scattered)		Coniferous trees
	Coniferous trees (scattered)		Positioned tree
	Orchard		Coppice or Osiers
	Rough Grassland		Heath
	Scrub		Marsh, Salt Marsh or Reeds
	Water feature		Flow arrows
	Mean high water (springs)		Mean low water (springs)
	Telephone line (where shown)		Electricity transmission line (with poles)
	Bench mark (where shown)		Triangulation station
	Point feature (e.g. Guide Post or Mile Stone)		Pylon, flare stack or lighting tower
	Site of (antiquity)		Glasshouse
	General Building		Important Building

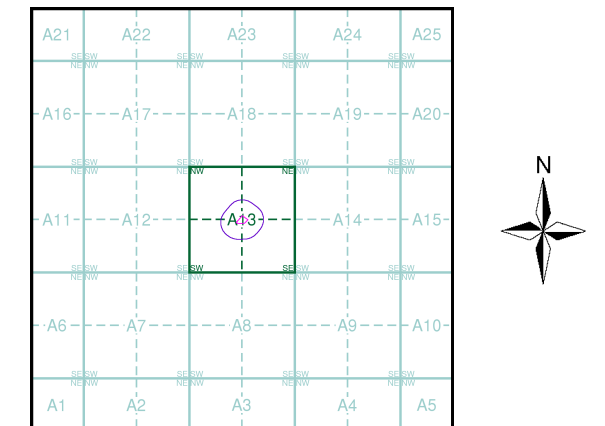
Envirocheck®

LANDMARK INFORMATION GROUP®

Historical Mapping & Photography included:

Mapping Type	Scale	Date	Pg
Middlesex	1:10,560	1873 - 1882	3
Middlesex	1:10,560	1879	4
London	1:10,560	1896	5
Essex	1:10,560	1920	6
London	1:10,560	1920	7
London	1:10,560	1938	8
Essex	1:10,560	1938	9
Historical Aerial Photography	1:10,560	1950	10
Ordnance Survey Plan	1:10,000	1951	11
Ordnance Survey Plan	1:10,000	1957 - 1958	12
Ordnance Survey Plan	1:10,000	1968	13
Ordnance Survey Plan	1:10,000	1974 - 1976	14
London	1:25,000	1985	15
Ordnance Survey Plan	1:10,000	1991 - 1996	16
10K Raster Mapping	1:10,000	1999	17
10K Raster Mapping	1:10,000	2006	18
VectorMap Local	1:10,000	2020	19

Historical Map - Slice A



Order Details

Order Number: 247250880_1_1
Customer Ref: 268265-50
National Grid Reference: 528090, 184420
Slice: A
Site Area (Ha): 0.22
Search Buffer (m): 1000

Site Details

5-17, Haverstock Hill, LONDON, NW3 2BP

Landmark®
INFORMATION GROUP

Tel: 0844 844 9952
Fax: 0844 844 9951
Web: www.envirocheck.co.uk

Russian Military Mapping Legends

1:5,000 and 1:10,000 mapping

a. Not drawn to scale b. Drawn to scale

Government and Administrative Buildings Military and Industrial Buildings

Military and Communication Areas Subway Entrance

Fireproof Building Prominent Fireproof Building

Non-fireproof Building Non-fireproof Building (non-dwelling)

Factory, mill, and flour mill, with chimneys Factory, mill, and flour mill, without chimneys

Power Station, drawn to scale Hydroelectric Power Station

Radio Station, drawn to scale Telephone Station, drawn to scale

Abandoned Open-pit Mine or Quarry Open-pit Salt Mine

Pit Oil Deposit or Well Oil Seepage

Tailings Pile Fuel Storage Tanks Natural Gas Tank

Bench Mark Drill Hole Burial Mound Triangulation Point on Burial Mound

Single-track Railroad Small Bridge Double-track Railroad and Station Building

Coniferous Forest Deciduous Forest Mixed Forest

Lawns Citrus Orchard Wet Ground Scattered Vegetation

243.8 Values for prominent elevations

186.0 Numbers for spot elevations, depth soundings, contour lines, etc.

0.2 Velocity of the current, width of river bed, depth of river

180/12 Fractional terms: length and capacity of bridges; depth of fords and condition of the river bottom; height of forest and the diameter of trees

Russian Alphabet (For reference and phonetic interpretation of map text)

А а (A)	З з (Z)	П п (P)	Ч ч (CH)
Б б (B)	И и (I)	Р р (R)	Ш ш (SH)
В в (V)	Й й (Y)	С с (S)	Щ щ (SHCH)
Г г (G)	К к (K)	Т т (T)	Ъ (-)
Д д (D)	Л л (L)	У у (U)	Ы (Y)
Е е (E)	М м (M)	Ф ф (F)	Ь (')
Ё ё (YO)	Н н (N)	Х х (KH)	Э э (E)
Ж ж (ZH)	О о (O)	Ц ц (TS)	Ю ю (YU or IU)
			Я я (YA or IA)

1:25,000 mapping

a. Not drawn to scale b. Drawn to scale

Government and Administrative Buildings Military and Industrial Buildings

Military and Communication Areas Subway Entrance

Partly Demolished Buildings Demolished Buildings

Built-Up Area with Fireproof Buildings Predominant Built-Up Area with Non-Fireproof Buildings Predominant

Individual Fireproof Building Prominent Industrial Building

Individual Dwelling, Fireproof Ruins of an Individual Dwelling

Factory or Mill Chimney Factory or Mill with Chimney Factory or Mill without Chimney Mine or Open Pit Mine

Operating Shaft or Mine Non-Operating Shaft or Mine Salt Mine Tailings Pile

Pit Stone Quarry Gas Pump or Service Station Fuel Storage or Natural Gas Tank

Oil or Natural Gas Derrick Small Hydroelectric Power Station Power Station Transformer Station

Cemetery Burial Mound (height in metres) Triangulation Point on Burial Mound Triangulation Point

Bench Mark Bench Mark (monumented) Telegraph Office Telephone Station

Radio Station Radio Tower Airfield or Seaplane Base Landing Strip

Cut Fill Km Post Plantings Width of Road Steep Grade

Telegraph/Telephone Lines Main Highway Highway under Construction Improved Dirt Road (former truck road)

Small Bridge Pipe (Culvert) Tunnel Dismantled Railroad

Double-track Railroad with First Class Station Railroad Under Construction

Shore Embankment River or Ditch with Embankment Direction and velocity of current Water Gauge Water Level Mark

Well Water Reservoir or Rain Water Pit Spring Isobath with value

Heavy (Index) Contour Line Contour Line and Value Half Contour Line Spot Elevation Value

Coniferous Deciduous Mixed Scrub

Key to Numbers on Mapping

TQ28_London

No.	Description
36	Depot (Railway)

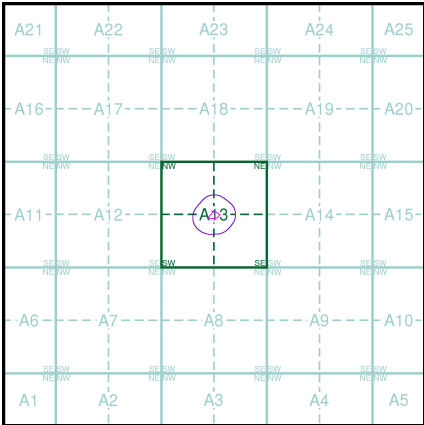
Envirocheck®

LANDMARK INFORMATION GROUP®

Historical Mapping & Photography included:

Mapping Type	Scale	Date	Pg
Middlesex	1:10,560	1873 - 1882	3
Middlesex	1:10,560	1879	4
London	1:10,560	1896	5
Essex	1:10,560	1920	6
London	1:10,560	1920	7
London	1:10,560	1938	8
Essex	1:10,560	1938	9
Historical Aerial Photography	1:10,560	1950	10
Ordnance Survey Plan	1:10,000	1951	11
Ordnance Survey Plan	1:10,000	1957 - 1958	12
Ordnance Survey Plan	1:10,000	1968	13
Ordnance Survey Plan	1:10,000	1974 - 1976	14
London	1:25,000	1985	15
Ordnance Survey Plan	1:10,000	1991 - 1996	16
10K Raster Mapping	1:10,000	1999	17
10K Raster Mapping	1:10,000	2006	18
VectorMap Local	1:10,000	2020	19

Russian Map - Slice A



Order Details

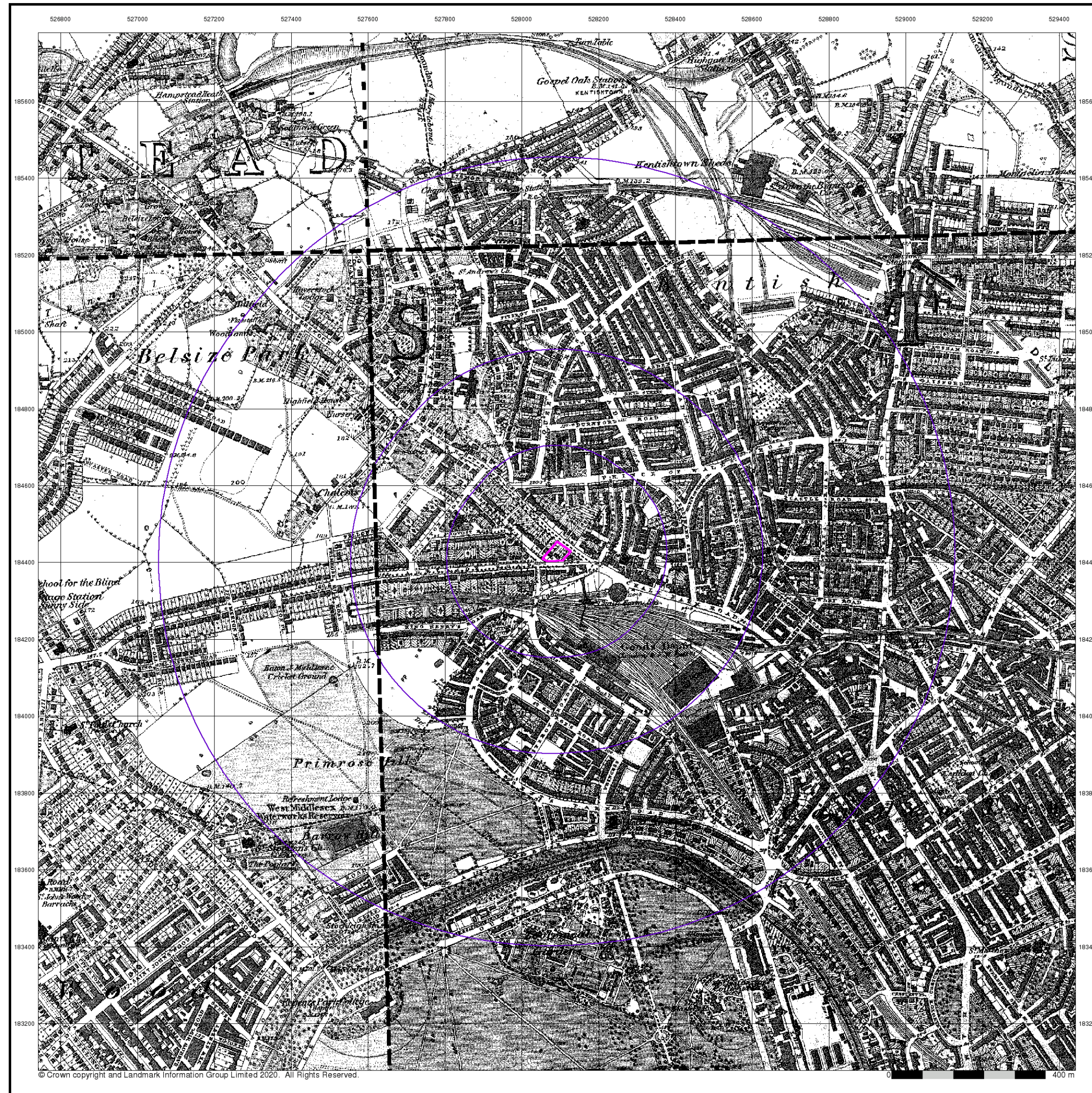
Order Number: 247250880_1_1
Customer Ref: 268265-50
National Grid Reference: 528090, 184420
Slice: A
Site Area (Ha): 0.22
Search Buffer (m): 1000

Site Details

5-17, Haverstock Hill, LONDON, NW3 2BP

Landmark®
INFORMATION GROUP

Tel: 0844 844 9952
Fax: 0844 844 9951
Web: www.envirocheck.co.uk



© Crown copyright and Landmark Information Group Limited 2020. All Rights Reserved.

Middlesex

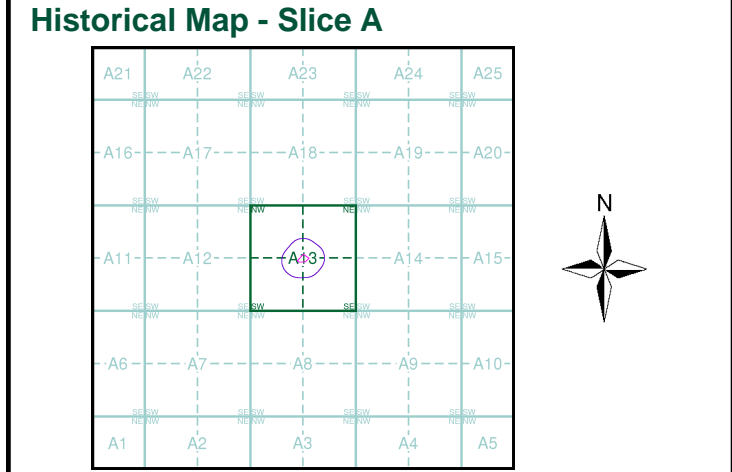
Published 1873 - 1882

Source map scale - 1:10,560

The historical maps shown were reproduced from maps predominantly held at the scale adopted for England, Wales and Scotland in the 1840's. In 1854 the 1:2,500 scale was adopted for mapping urban areas; these maps were used to update the 1:10,560 maps. The published date given therefore is often some years later than the surveyed date. Before 1938, all OS maps were based on the Cassini Projection, with independent surveys of a single county or group of counties, giving rise to significant inaccuracies in outlying areas. In the late 1940's, a Provisional Edition was produced, which updated the 1:10,560 mapping from a number of sources. The maps appear unfinished - with all military camps and other strategic sites removed. These maps were initially overprinted with the National Grid. In 1970, the first 1:10,000 maps were produced using the Transverse Mercator Projection. The revision process continued until recently, with new editions appearing every 10 years or so for urban areas.

Map Name(s) and Date(s)

01100 1873 1:10,560	01200 1873 1:10,560
01600 1874 1:10,560	01700 1882 1:10,560

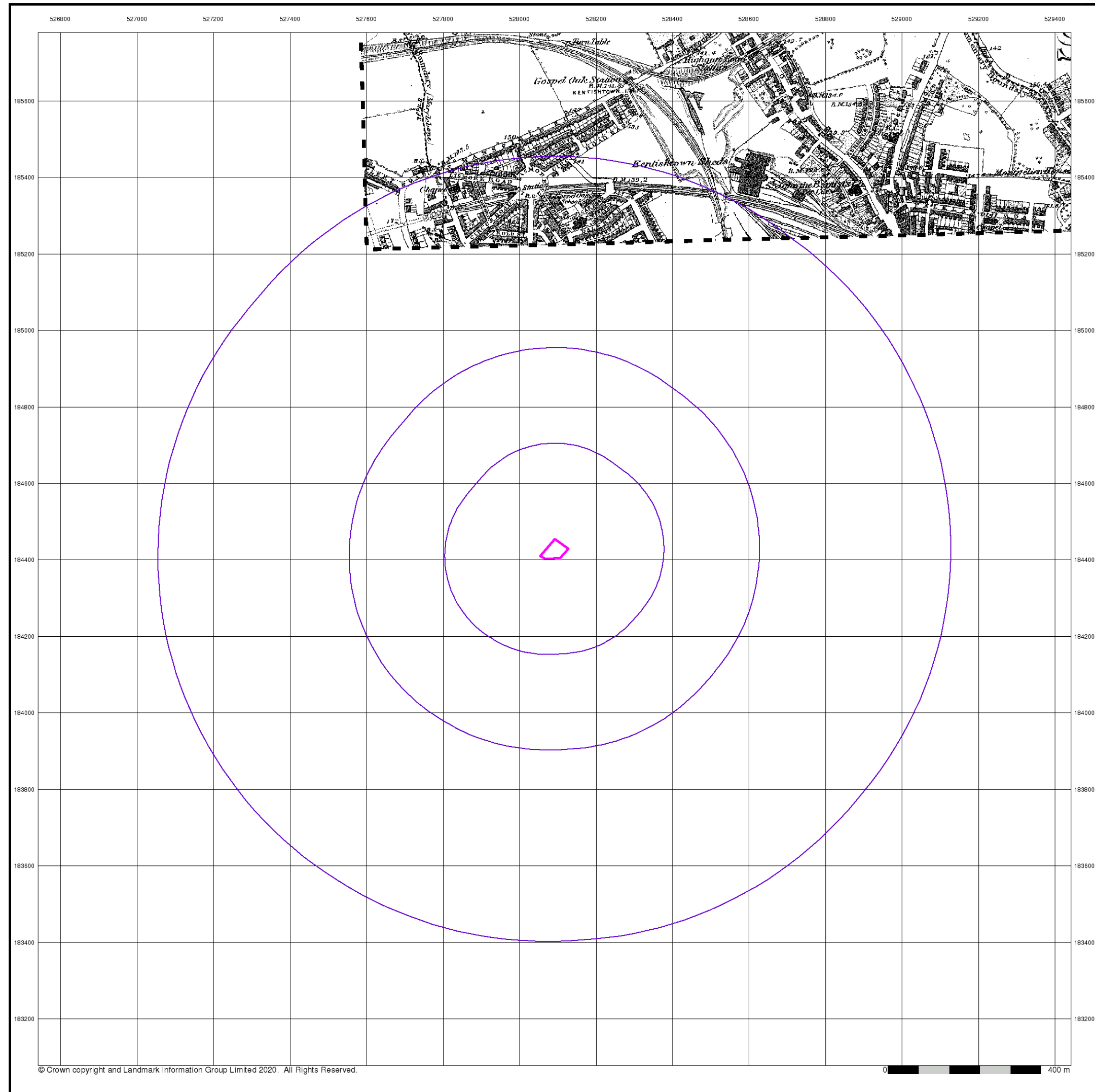


Order Details

Order Number:	247250880_1_1
Customer Ref:	268265-50
National Grid Reference:	528090, 184420
Slice:	A
Site Area (Ha):	0.22
Search Buffer (m):	1000

Site Details

5-17, Haverstock Hill, LONDON, NW3 2BP



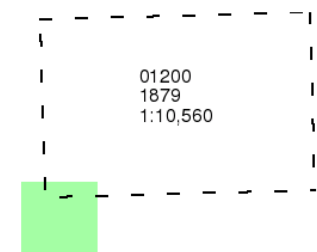
Middlesex

Published 1879

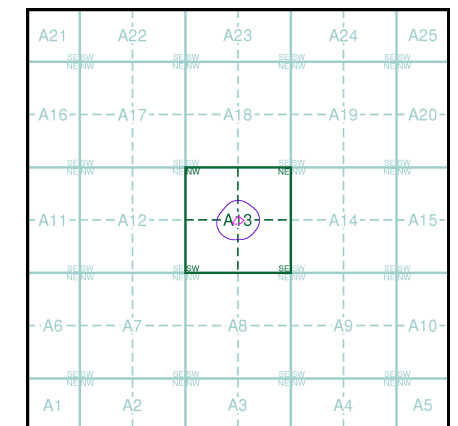
Source map scale - 1:10,560

The historical maps shown were reproduced from maps predominantly held at the scale adopted for England, Wales and Scotland in the 1840's. In 1854 the 1:2,500 scale was adopted for mapping urban areas; these maps were used to update the 1:10,560 maps. The published date given therefore is often some years later than the surveyed date. Before 1938, all OS maps were based on the Cassini Projection, with independent surveys of a single county or group of counties, giving rise to significant inaccuracies in outlying areas. In the late 1940's, a Provisional Edition was produced, which updated the 1:10,560 mapping from a number of sources. The maps appear unfinished - with all military camps and other strategic sites removed. These maps were initially overprinted with the National Grid. In 1970, the first 1:10,000 maps were produced using the Transverse Mercator Projection. The revision process continued until recently, with new editions appearing every 10 years or so for urban areas.

Map Name(s) and Date(s)



Historical Map - Slice A



Order Details

Order Number: 247250880_1_1
Customer Ref: 268265-50
National Grid Reference: 528090, 184420
Slice: A
Site Area (Ha): 0.22
Search Buffer (m): 1000

Site Details

5-17, Haverstock Hill, LONDON, NW3 2BP



Envirocheck®

LANDMARK INFORMATION GROUP®

London

Published 1896

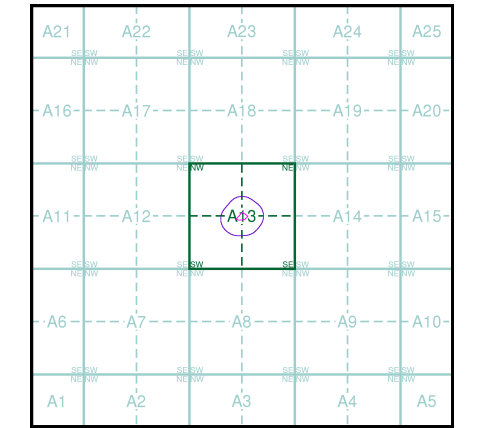
Source map scale - 1:10,560

The historical maps shown were reproduced from maps predominantly held at the scale adopted for England, Wales and Scotland in the 1840's. In 1854 the 1:2,500 scale was adopted for mapping urban areas; these maps were used to update the 1:10,560 maps. The published date given therefore is often some years later than the surveyed date. Before 1938, all OS maps were based on the Cassini Projection, with independent surveys of a single county or group of counties, giving rise to significant inaccuracies in outlying areas. In the late 1940's, a Provisional Edition was produced, which updated the 1:10,560 mapping from a number of sources. The maps appear unfinished - with all military camps and other strategic sites removed. These maps were initially overprinted with the National Grid. In 1970, the first 1:10,000 maps were produced using the Transverse Mercator Projection. The revision process continued until recently, with new editions appearing every 10 years or so for urban areas.

Map Name(s) and Date(s)

002SE 1896 1:10,560	003SW 1896 1:10,560
006NE 1896 1:10,560	007NW 1896 1:10,560

Historical Map - Slice A



Order Details

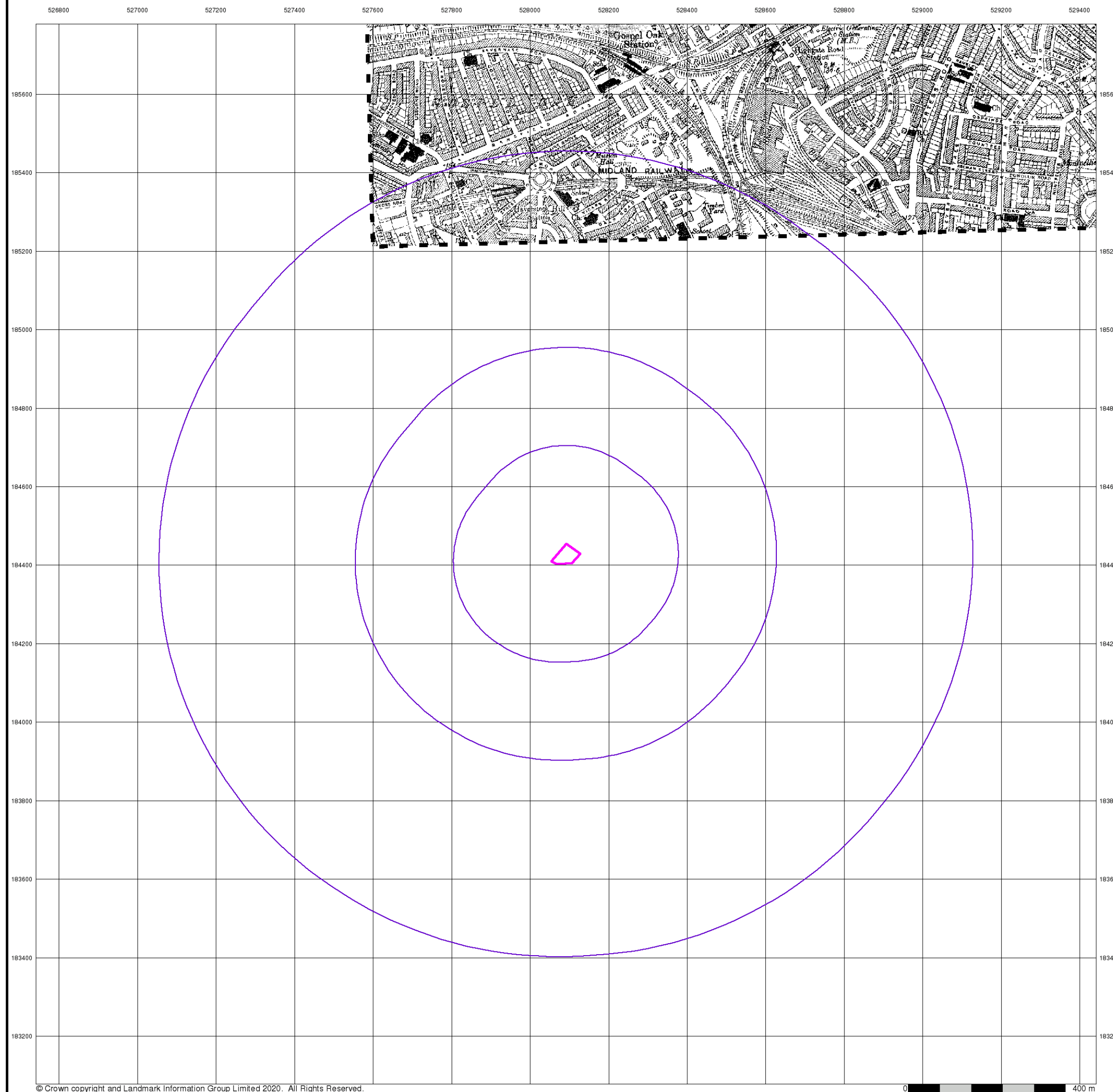
Order Number: 247250880_1_1
Customer Ref: 268265-50
National Grid Reference: 528090, 184420
Slice: A
Site Area (Ha): 0.22
Search Buffer (m): 1000

Site Details

5-17, Haverstock Hill, LONDON, NW3 2BP

Landmark®
INFORMATION GROUP

Tel: 0844 844 9952
Fax: 0844 844 9951
Web: www.envirocheck.co.uk



Envirocheck®

LANDMARK INFORMATION GROUP®

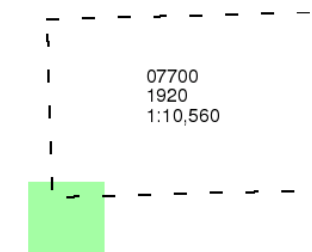
Essex

Published 1920

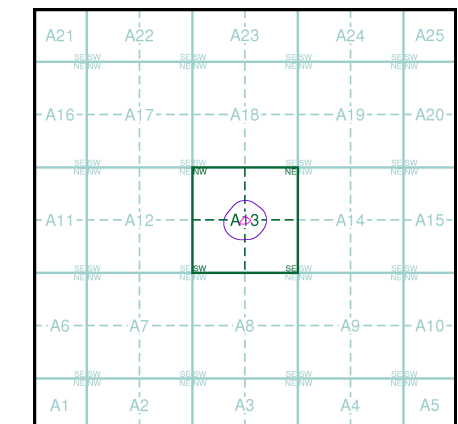
Source map scale - 1:10,560

The historical maps shown were reproduced from maps predominantly held at the scale adopted for England, Wales and Scotland in the 1840's. In 1854 the 1:2,500 scale was adopted for mapping urban areas; these maps were used to update the 1:10,560 maps. The published date given therefore is often some years later than the surveyed date. Before 1938, all OS maps were based on the Cassini Projection, with independent surveys of a single county or group of counties, giving rise to significant inaccuracies in outlying areas. In the late 1940's, a Provisional Edition was produced, which updated the 1:10,560 mapping from a number of sources. The maps appear unfinished - with all military camps and other strategic sites removed. These maps were initially overprinted with the National Grid. In 1970, the first 1:10,000 maps were produced using the Transverse Mercator Projection. The revision process continued until recently, with new editions appearing every 10 years or so for urban areas.

Map Name(s) and Date(s)



Historical Map - Slice A



Order Details

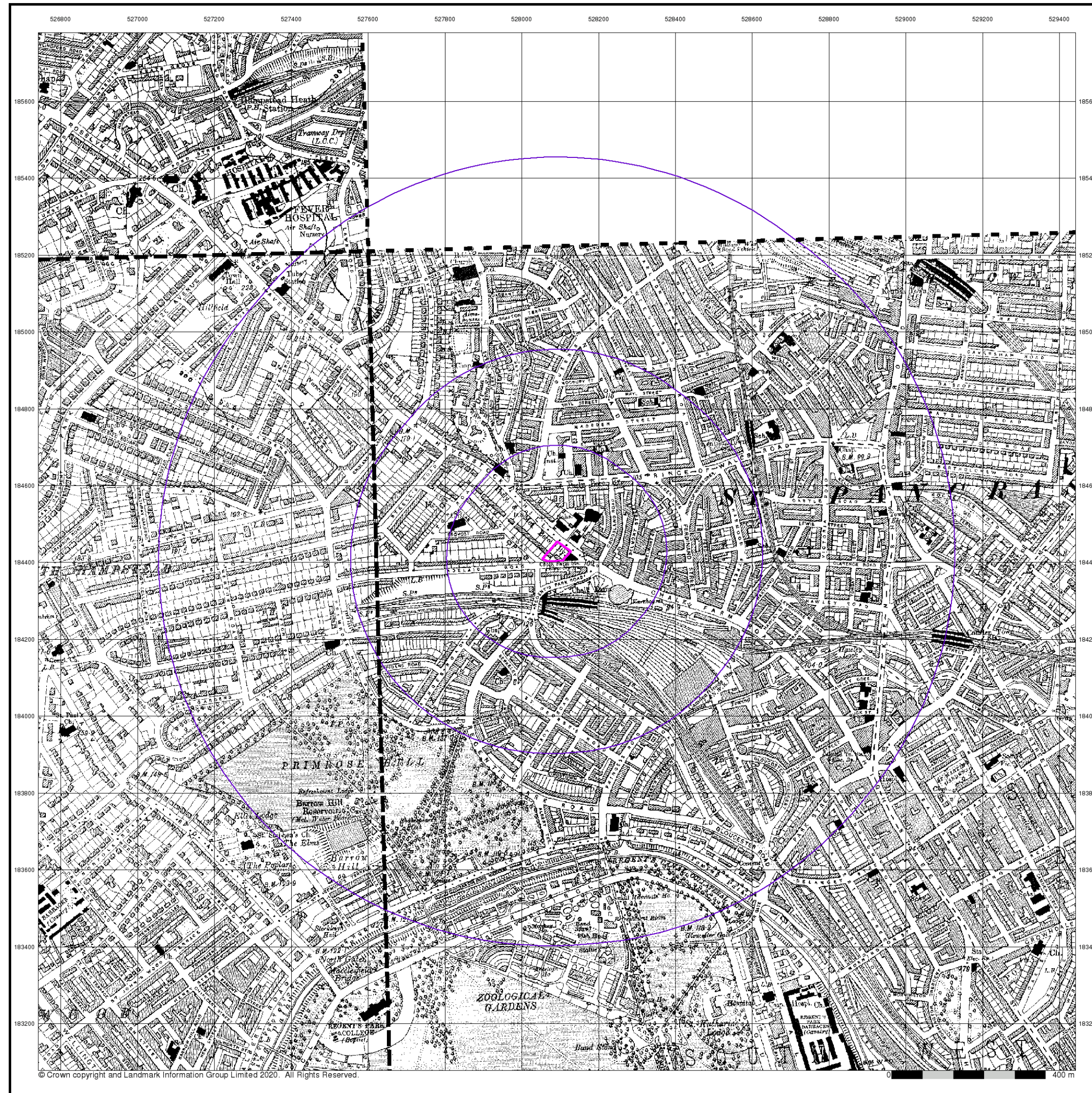
Order Number: 247250880_1_1
Customer Ref: 268265-50
National Grid Reference: 528090, 184420
Slice: A
Site Area (Ha): 0.22
Search Buffer (m): 1000

Site Details

5-17, Haverstock Hill, LONDON, NW3 2BP

Landmark®
INFORMATION GROUP

Tel: 0844 844 9952
Fax: 0844 844 9951
Web: www.envirocheck.co.uk



© Crown copyright and Landmark Information Group Limited 2020. All Rights Reserved.

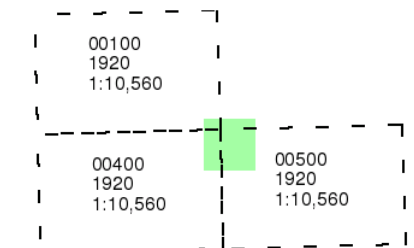
London

Published 1920

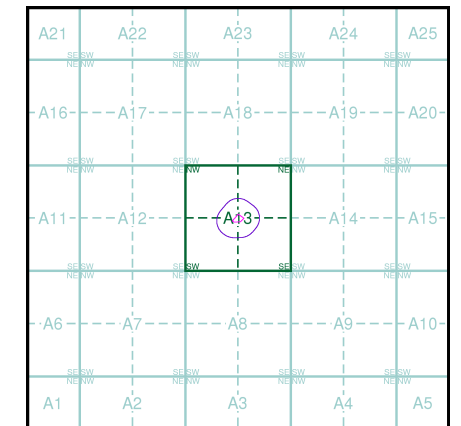
Source map scale - 1:10,560

The historical maps shown were reproduced from maps predominantly held at the scale adopted for England, Wales and Scotland in the 1840's. In 1854 the 1:2,500 scale was adopted for mapping urban areas; these maps were used to update the 1:10,560 maps. The published date given therefore is often some years later than the surveyed date. Before 1938, all OS maps were based on the Cassini Projection, with independent surveys of a single county or group of counties, giving rise to significant inaccuracies in outlying areas. In the late 1940's, a Provisional Edition was produced, which updated the 1:10,560 mapping from a number of sources. The maps appear unfinished - with all military camps and other strategic sites removed. These maps were initially overprinted with the National Grid. In 1970, the first 1:10,000 maps were produced using the Transverse Mercator Projection. The revision process continued until recently, with new editions appearing every 10 years or so for urban areas.

Map Name(s) and Date(s)



Historical Map - Slice A

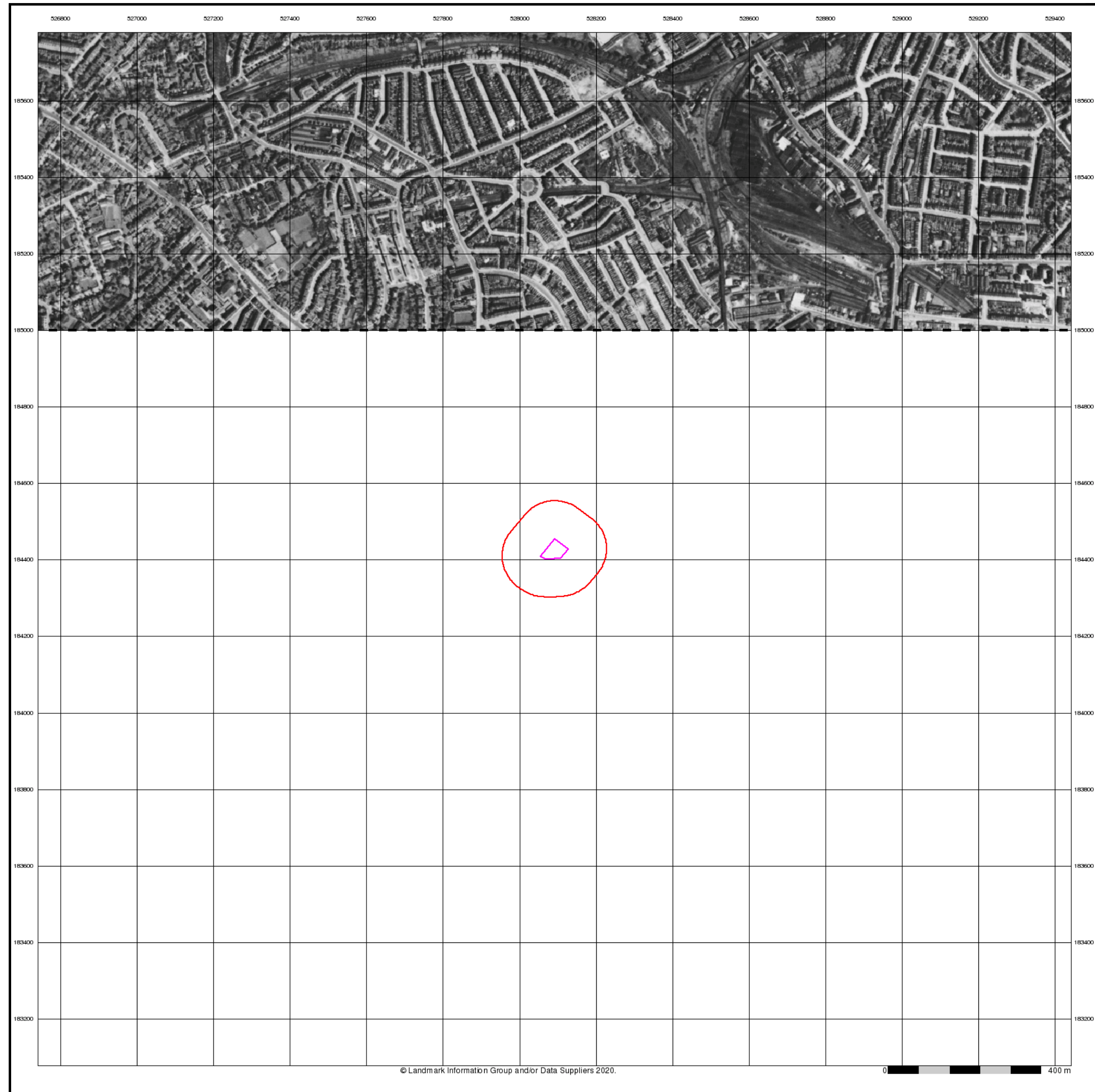


Order Details

Order Number: 247250880_1_1
Customer Ref: 268265-50
National Grid Reference: 528090, 184420
Slice: A
Site Area (Ha): 0.22
Search Buffer (m): 1000

Site Details

5-17, Haverstock Hill, LONDON, NW3 2BP



Envirocheck®

LANDMARK INFORMATION GROUP®

Historical Aerial Photography

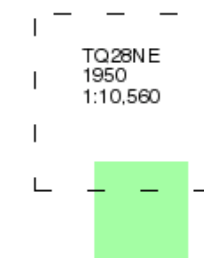
Published 1950

Source map scale - 1:10,560

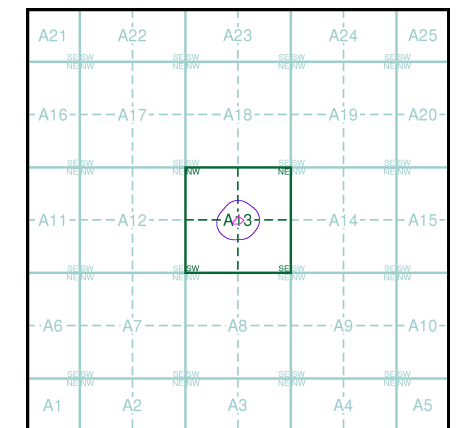
The Historical Aerial Photos were produced by the Ordnance Survey at a scale of 1:1,250 and 1:10,560 from Air Force photography. They were produced between 1944 and 1951 as an interim measure, pending preparation of conventional mapping, due to post war resource shortages. New security measures in the 1950's meant that every photograph was re-checked for potentially unsafe information with security sites replaced by fake fields or clouds. The original editions were withdrawn and only later made available after a period of fifty years although due to the accuracy of the editing, without viewing both revisions it is not easy to spot the edits. Where available Landmark have included both revisions.

© Landmark Information Group and/or Data Suppliers 2010.

Map Name(s) and Date(s)



Historical Aerial Photography - Slice A



LIBRARY
HSILIRB

Order Details

Order Number: 247250880_1_1
Customer Ref: 268265-50
National Grid Reference: 528090, 184420
Slice: A
Site Area (Ha): 0.22
Search Buffer (m): 1000

Site Details

5-17, Haverstock Hill, LONDON, NW3 2BP

Landmark®
INFORMATION GROUP

Tel: 0844 844 9952
Fax: 0844 844 9951
Web: www.envirocheck.co.uk