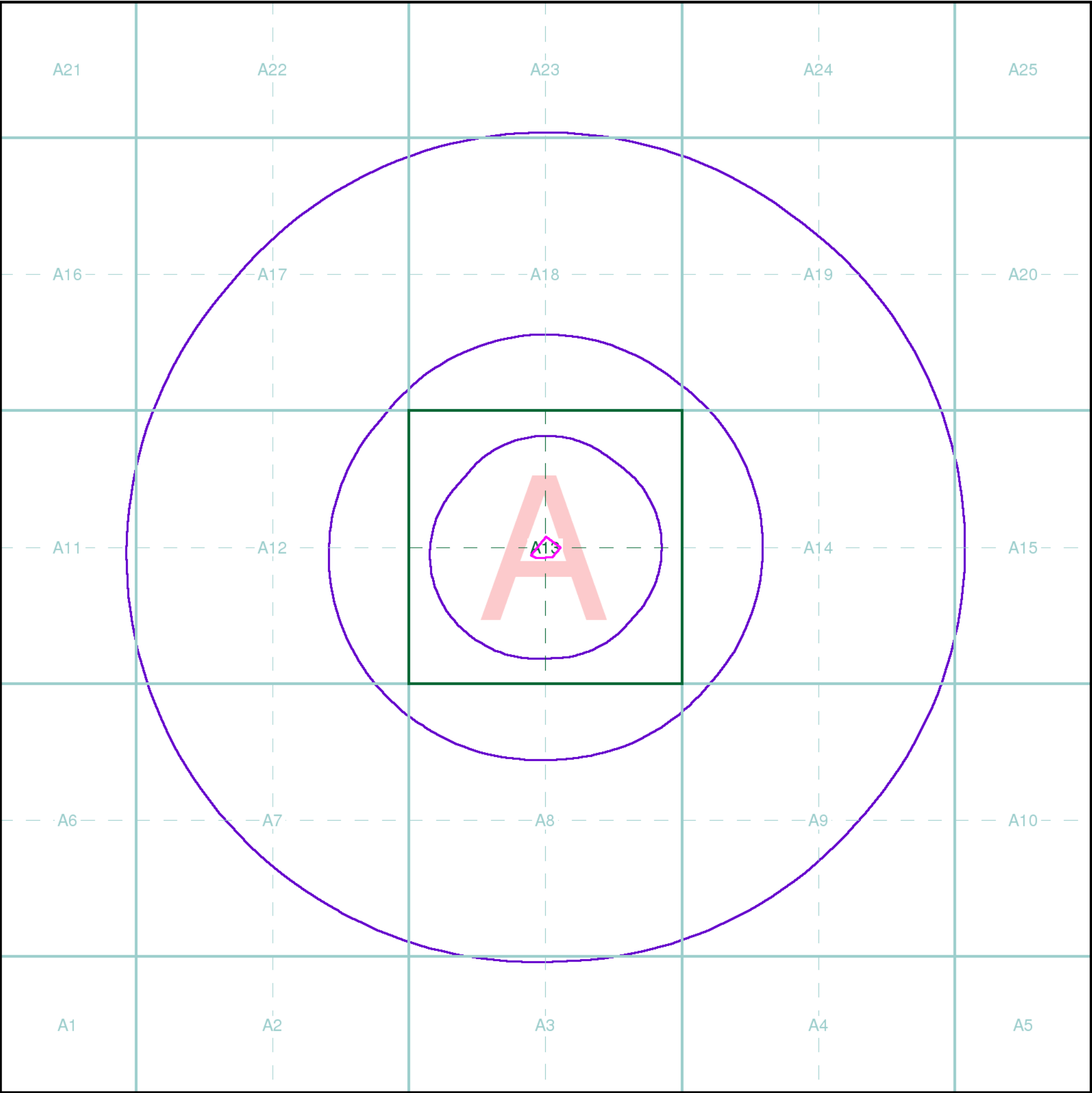


## Appendix C

### Envirocheck Report (2020)



Index Map

For ease of identification, your site and buffer have been split into Slices, Segments and Quadrants. These are illustrated on the Index Map opposite and explained further below.

**Slice**  
Each slice represents a 1:10,000 plot area (2.7km x 2.7km) for your site and buffer. A large site and buffer may be made up of several slices (represented by a red outline), that are referenced by letters of the alphabet, starting from the bottom left corner of the slice "grid". This grid does not relate to National Grid lines but is designed to give best fit over the site and buffer.

**Segment**  
A segment represents a 1:2,500 plot area. Segments that have plot files associated with them are shown in dark green, others in light blue. These are numbered from the bottom left hand corner within each slice.

**Quadrant**  
A quadrant is a quarter of a segment. These are labelled as NW, NE, SW, SE and are referenced in the datasheet to allow features to be quickly located on plots. Therefore a feature that has a quadrant reference of A7NW will be in Slice A, Segment 7 and the NW Quadrant.

A selection of organisations who provide data within this report:



Envirocheck reports are compiled from 136 different sources of data.

**Client Details**  
Mr J Bottomley, Ove Arup & Partners International Ltd, 13 Fitzroy Street, London, W1T 4BQ


**Order Details**  
Order Number: 247250880\_1\_1  
Customer Ref: 268265-50  
National Grid Reference: 528090, 184420  
Site Area (Ha): 0.22  
Search Buffer (m): 1000

**Site Details**  
5-17, Haverstock Hill, LONDON, NW3 2BP



Full Terms and Conditions can be found on the following link:  
<http://www.landmarkinfo.co.uk/Terms/Show/515>

# Geology 1:10,000 Maps Legends

## Artificial Ground and Landslip

Map Colour	Lex Code	Rock Name	Rock Type	Min and Max Age
	WGR	Worked Ground (Undivided)	Unknown/Unclassified Entry	Holocene - Holocene

## Bedrock and Faults

Map Colour	Lex Code	Rock Name	Rock Type	Min and Max Age
	LC	London Clay Formation	Clay	Eocene - Eocene
	CLGB	Claygate Member	Sandstone	Eocene - Eocene

## Geology 1:10,000 Maps

This report contains geological map extracts taken from the BGS Digital Geological map of Great Britain at 1:10,000 scale and is designed for users carrying out preliminary site assessments who require geological maps for the area around a site. This mapping may be more up to date than previously published paper maps.

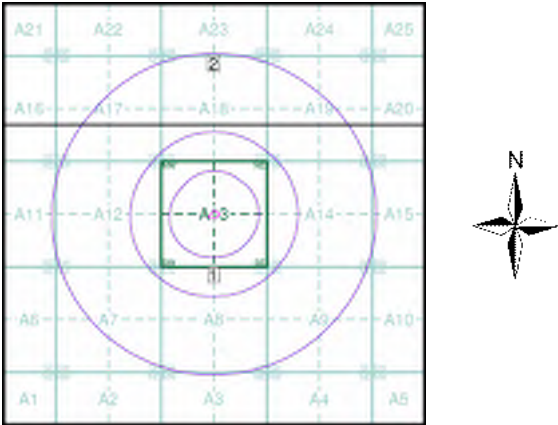
The various geological layers - artificial and landslip deposits, superficial geology and solid (bedrock) geology are displayed in separate maps, but superimposed on the final 'Combined Surface Geology' map. All map legends feature on this page.

Please Note: Not all of the layers have complete nationwide coverage, so availability of data for relevant map sheets is indicated below.

## Geology 1:10,000 Maps Coverage

Map ID:	1	Map ID:	2
Map Name:	TQ28SE	Map Name:	TQ28NE
Map Date:	1999	Map Date:	1999
Bedrock Geology:	Available	Bedrock Geology:	Available
Superficial Geology:	Available	Superficial Geology:	Available
Artificial Geology:	Available	Artificial Geology:	Available
Faults:	Not Available	Faults:	Not Available
Landslip:	Not Available	Landslip:	Not Available
Rock Segments:	Not Available	Rock Segments:	Not Available

## Geology 1:10,000 Maps - Slice A



## Order Details

Order Number:	248252054_1_1
Customer Ref:	268265-50
National Grid Reference:	528090, 184420
Slice:	A
Site Area (Ha):	0.22
Search Buffer (m):	1000

## Site Details

5-17, Haverstock Hill, LONDON, NW3 2BP



## Artificial Ground and Landslip

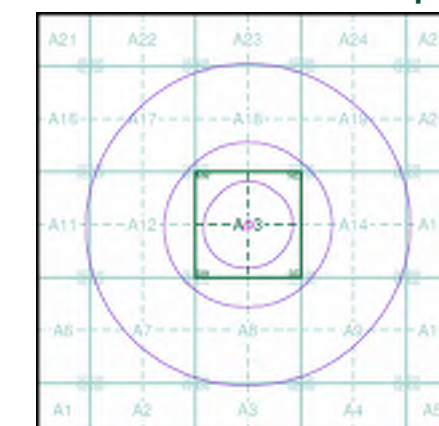
Artificial ground is a term used by BGS for those areas where the ground surface has been significantly modified by human activity. Information about previously developed ground is especially important, as it is often associated with potentially contaminated material, unpredictable engineering conditions and unstable ground.

Artificial ground includes:

- Made ground - man-made deposits such as embankments and spoil heaps on the natural ground surface.
- Worked ground - areas where the ground has been cut away such as quarries and road cuttings.
- Infilled ground - areas where the ground has been cut away then wholly or partially backfilled.
- Landscaped ground - areas where the surface has been reshaped.
- Disturbed ground - areas of ill-defined shallow or near surface mineral workings where it is impracticable to map made and worked ground separately.

Mass movement (landslip) deposits on BGS geological maps are primarily superficial deposits that have moved down slope under gravity to form landslips. These affect bedrock, other superficial deposits and artificial ground. The dataset also includes founded strata, where the ground has collapsed due to subsidence.

## Artificial Ground and Landslip Map - Slice A

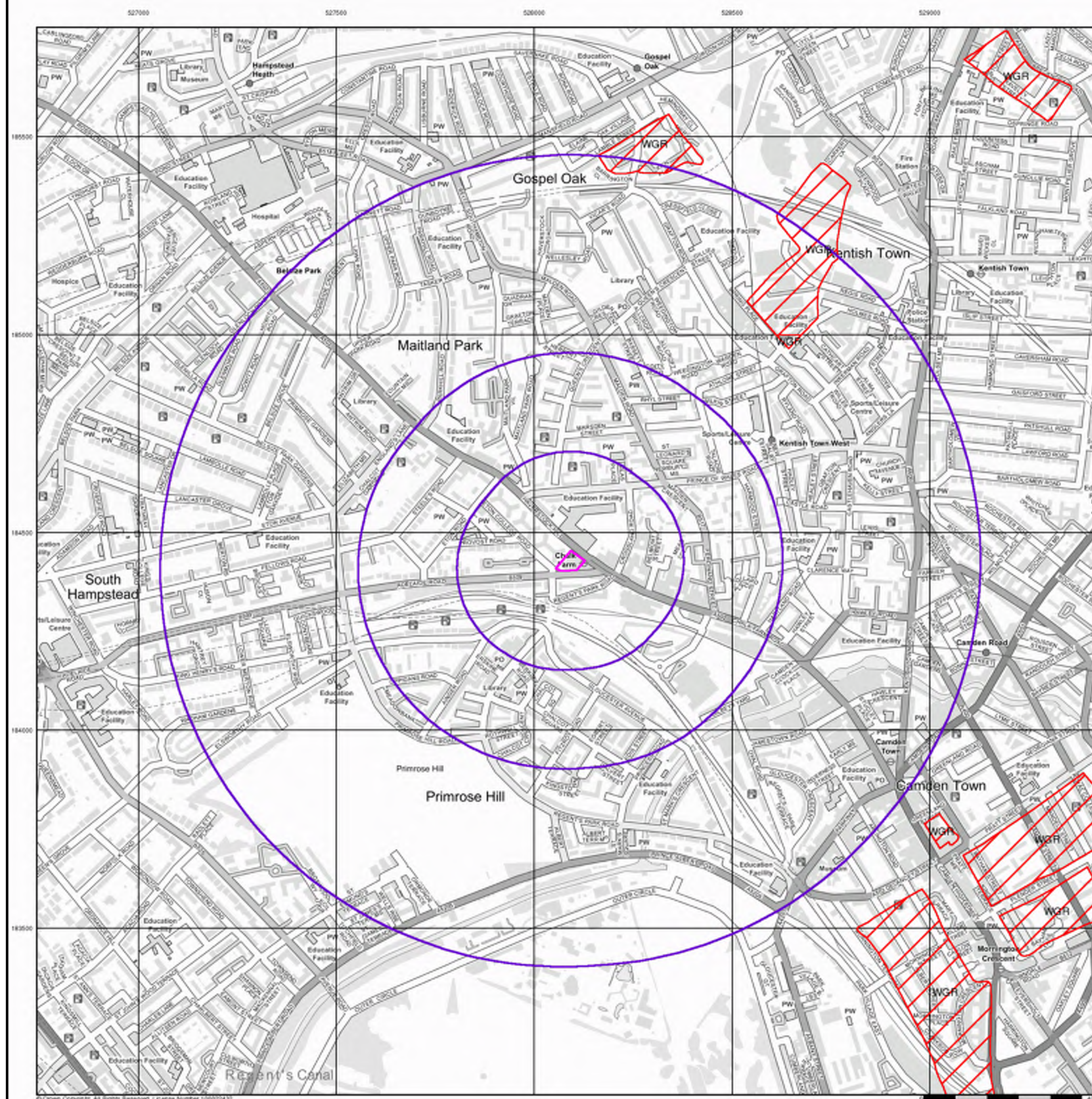


## Order Details

Order Number: 248252054\_1\_1  
 Customer Ref: 268265-50  
 National Grid Reference: 528090, 184420  
 Slice: A  
 Site Area (Ha): 0.22  
 Search Buffer (m): 1000

## Site Details

5-17, Haverstock Hill, LONDON, NW3 2BP





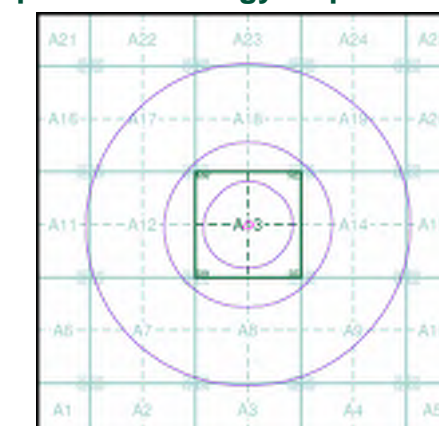
## Superficial Geology

BGS 1:10,000 Superficial Deposits are the youngest geological deposits formed during the most recent period of geological time, which extends back about 1.8 million years from the present.

They rest on older deposits or rocks referred to as Bedrock. This dataset contains Superficial deposits that are of natural origin and 'in place'. Other superficial strata may be held in the Mass Movement dataset where they have been moved, or in the Artificial Ground dataset where they are of man-made origin.

Most of these Superficial deposits are unconsolidated sediments such as gravel, sand, silt and clay, and onshore they form relatively thin, often discontinuous patches or larger spreads.

## Superficial Geology Map - Slice A

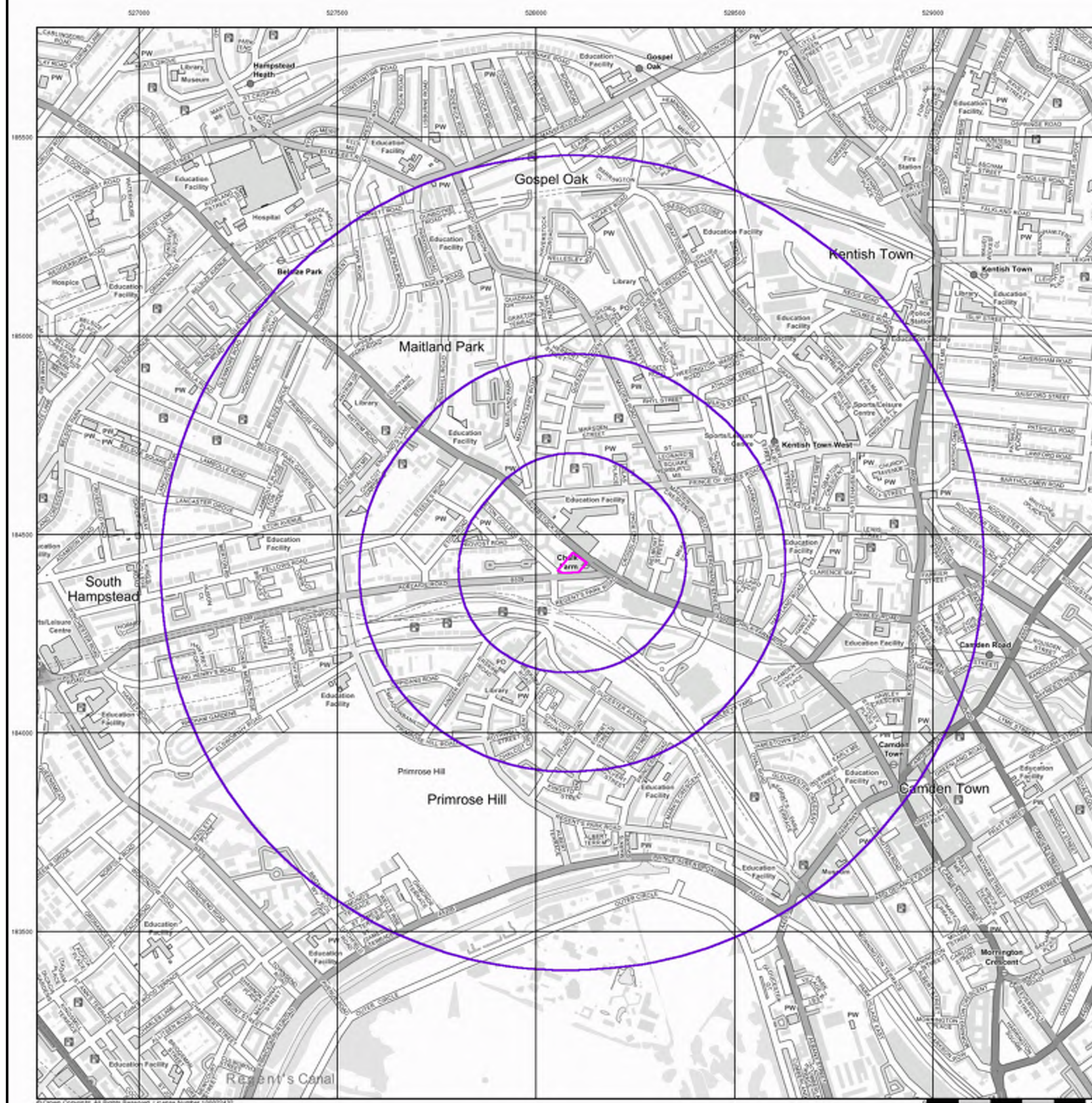


## Order Details

Order Number: 248252054\_1\_1  
 Customer Ref: 268265-50  
 National Grid Reference: 528090, 184420  
 Slice: A  
 Site Area (Ha): 0.22  
 Search Buffer (m): 1000

## Site Details

5-17, Haverstock Hill, LONDON, NW3 2BP





## Bedrock and Faults

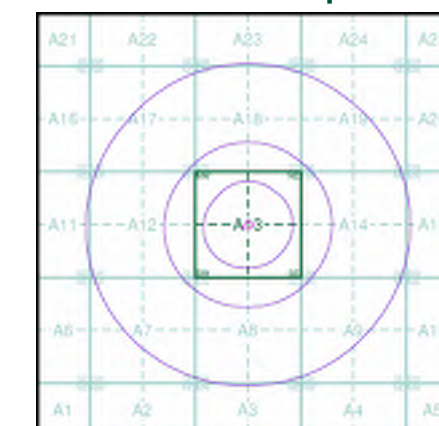
Bedrock geology is a term used for the main mass of rocks forming the Earth and are present everywhere, whether exposed at the surface in outcrops or concealed beneath superficial deposits or water.

The bedrock has formed over vast lengths of geological time ranging from ancient and highly altered rocks of the Proterozoic, some 2500 million years ago, or older, up to the relatively young Pliocene, 1.8 million years ago.

The bedrock geology includes many lithologies, often classified into three types based on origin: igneous, metamorphic and sedimentary.

The BGS Faults and Rock Segments dataset includes geological faults and thin beds mapped as lines such as coal seams and mineral veins. These are not restricted by age and could relate to features of any of the 1:10,000 geology datasets.

## Bedrock and Faults Map - Slice A



## Order Details

Order Number: 248252054\_1\_1  
 Customer Ref: 268265-50  
 National Grid Reference: 528090, 184420  
 Slice: A  
 Site Area (Ha): 0.22  
 Search Buffer (m): 1000

## Site Details

5-17, Haverstock Hill, LONDON, NW3 2BP





## Combined Surface Geology

The Combined Surface Geology map combines all the previous maps into one combined geological overview of your site.

Please consult the legends to the previous maps to interpret the Combined "Surface Geology" map.

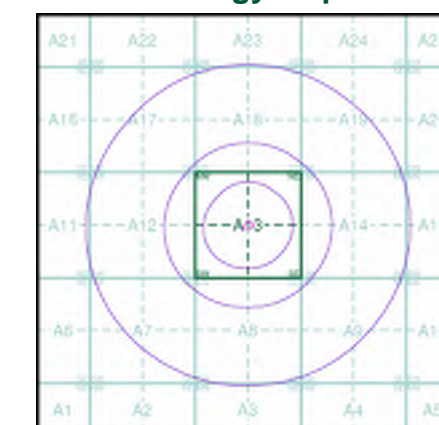
## Additional Information

More information on 1:10,000 Geological mapping and explanations of rock classifications can be found on the BGS website. Using the LEX Codes in this report, further descriptions of rock types can be obtained by interrogating the 'BGS Lexicon of Named Rock Units'. This database can be accessed by following the 'Information and Data' link on the BGS website.

## Contact

British Geological Survey  
Kingsley Dunham Centre  
Keyworth  
Nottingham  
NG12 5GG  
Telephone: 0115 936 3143  
Fax: 0115 936 3276  
email: enquiries@bgs.ac.uk  
website: www.bgs.ac.uk

## Combined Geology Map - Slice A

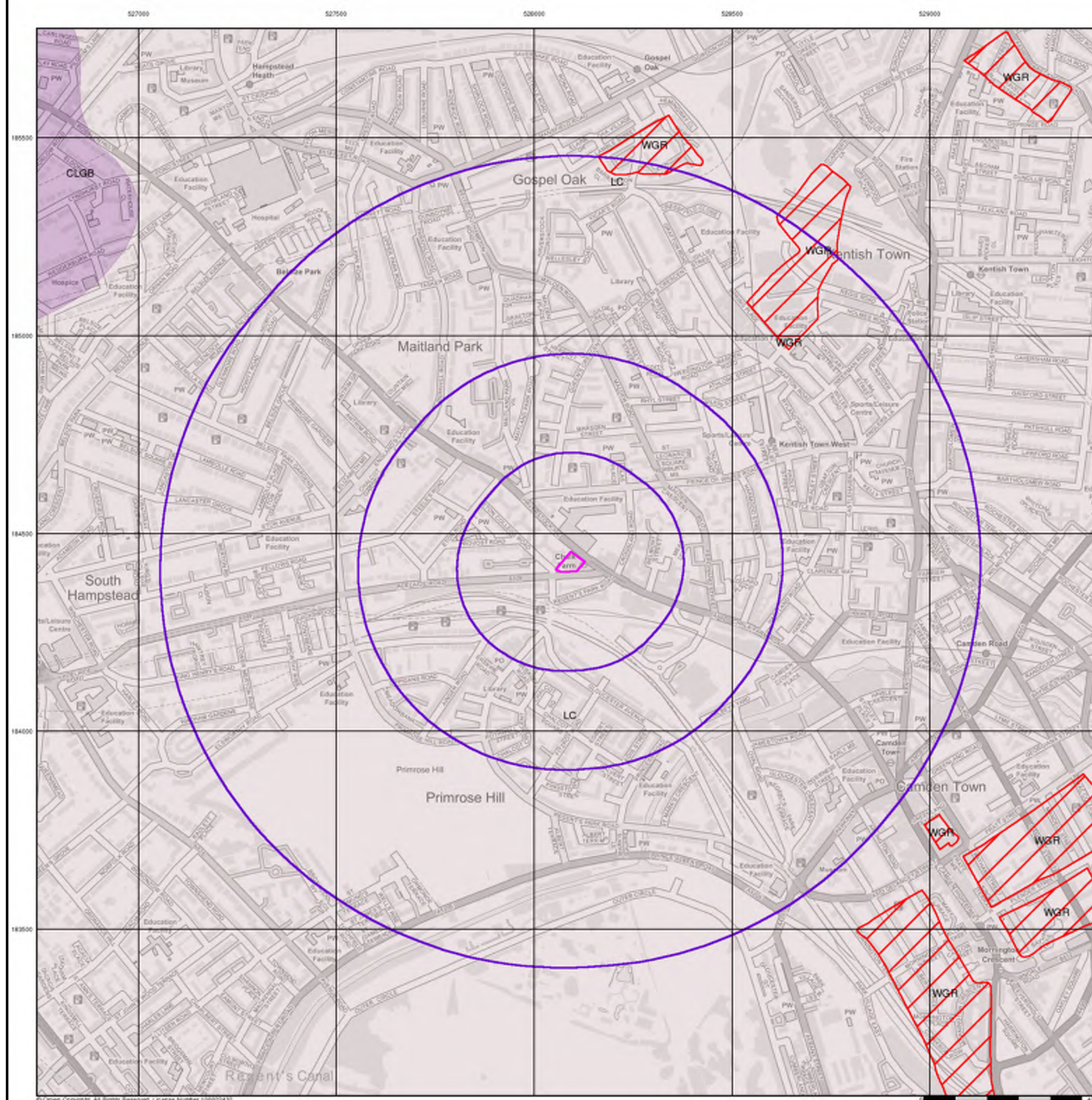


## Order Details

Order Number: 248252054\_1\_1  
Customer Ref: 268265-50  
National Grid Reference: 528090, 184420  
Slice: A  
Site Area (Ha): 0.22  
Search Buffer (m): 1000

## Site Details



5-17, Haverstock Hill, LONDON, NW3 2BP







## Geology 1:50,000 Maps Legends




### Artificial Ground and Landslip

Map Colour	Lex Code	Rock Name	Rock Type	Min and Max Age
	WGR	Worked Ground (Undivided)	Void	Not Supplied - Holocene
	MGR	Made Ground (Undivided)	Artificial Deposit	Not Supplied - Holocene

### Superficial Geology

Map Colour	Lex Code	Rock Name	Rock Type	Min and Max Age
	LASI	Langley Silt Member	Clay and Silt	Not Supplied - Devensian
	LHGR	Lynch Hill Gravel Member	Sand and Gravel	Not Supplied - Wolstonian

### Bedrock and Faults

Map Colour	Lex Code	Rock Name	Rock Type	Min and Max Age
	LC	London Clay Formation	Clay, Silt and Sand	Not Supplied - Ypresian
	CLGB	Claygate Member	Clay, Silt and Sand	Not Supplied - Ypresian
	BGS	Bagshot Formation	Sand	Not Supplied - Ypresian

### Geology 1:50,000 Maps

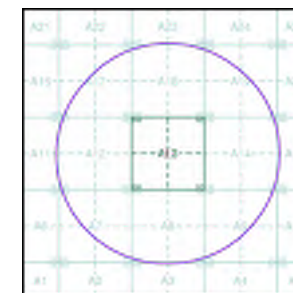
This report contains geological map extracts taken from the BGS Digital Geological map of Great Britain at 1:50,000 scale and is designed for users carrying out preliminary site assessments who require geological maps for the area around the site. This mapping may be more up to date than previously published paper maps.

The various geological layers - artificial and landslip deposits, superficial geology and solid (bedrock) geology are displayed in separate maps, but superimposed on the final 'Combined Surface Geology' map. All map legends feature on this page. Not all layers have complete nationwide coverage, so availability of data for relevant map sheets is indicated below.

### Geology 1:50,000 Maps Coverage

Map ID:	1
Map Sheet No:	256
Map Name:	North London
Map Date:	2006
Bedrock Geology:	Available
Superficial Geology:	Available
Artificial Geology:	Available
Faults:	Not Supplied
Landslip:	Available
Rock Segments:	Not Supplied

### Geology 1:50,000 Maps - Slice A



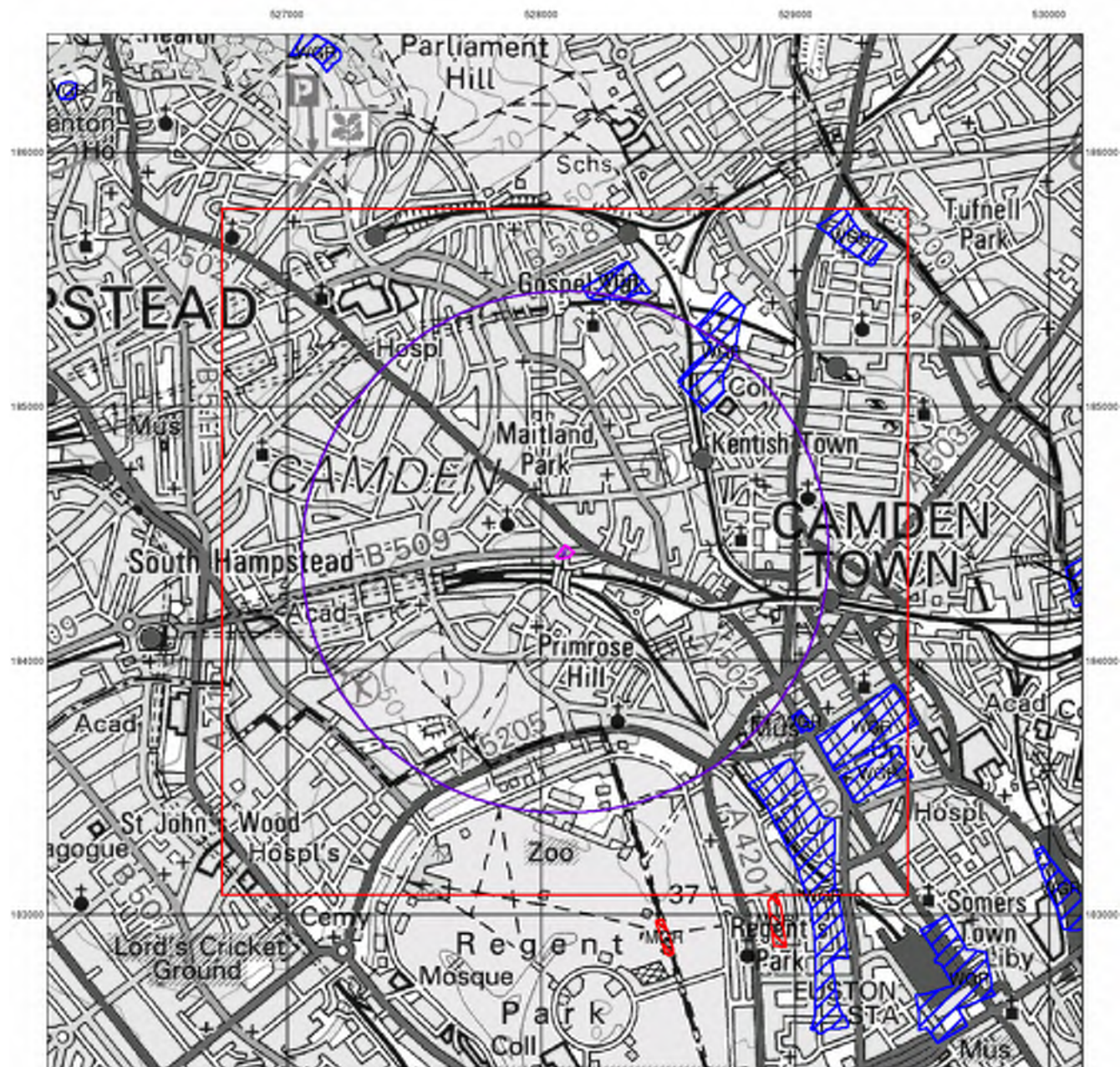
### Order Details:

Order Number:	247250880_1_1
Customer Reference:	268265-50
National Grid Reference:	528090, 184420
Slice:	A
Site Area (Ha):	0.22
Search Buffer (m):	1000

### Site Details:

5-17, Haverstock Hill, LONDON, NW3 2BP





© Crown Copyright, All Rights Reserved. License Number 100022432.

# Envirocheck®

LANDMARK INFORMATION GROUP®

## Artificial Ground and Landslip

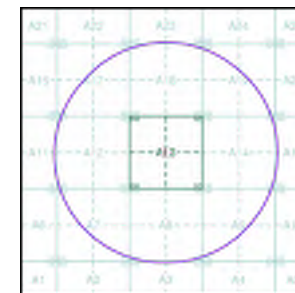
Artificial ground is a term used by BGS for those areas where the ground surface has been significantly modified by human activity. Information about previously developed ground is especially important, as it is often associated with potentially contaminated material, unpredictable engineering conditions and unstable ground.

Artificial ground includes:

- Made ground - man-made deposits such as embankments and spoil heaps on the natural ground surface.
- Worked ground - areas where the ground has been cut away such as quarries and road cuttings.
- Infilled ground - areas where the ground has been cut away then wholly or partially backfilled.
- Landscaped ground - areas where the surface has been reshaped.
- Disturbed ground - areas of ill-defined shallow or near surface mineral workings where it is impracticable to map made and worked ground separately.

Mass movement (landslip) deposits on BGS geological maps are primarily superficial deposits that have moved down slope under gravity to form landslips. These affect bedrock, other superficial deposits and artificial ground. The dataset also includes foundered strata, where the ground has collapsed due to subsidence.

## Artificial Ground and Landslip Map - Slice A



## Order Details:

Order Number: 247250880\_1\_1  
Customer Reference: 268265-50  
National Grid Reference: 528090, 184420  
Slice: A  
Site Area (Ha): 0.22  
Search Buffer (m): 1000

## Site Details:

5-17, Haverstock Hill, LONDON, NW3 2BP

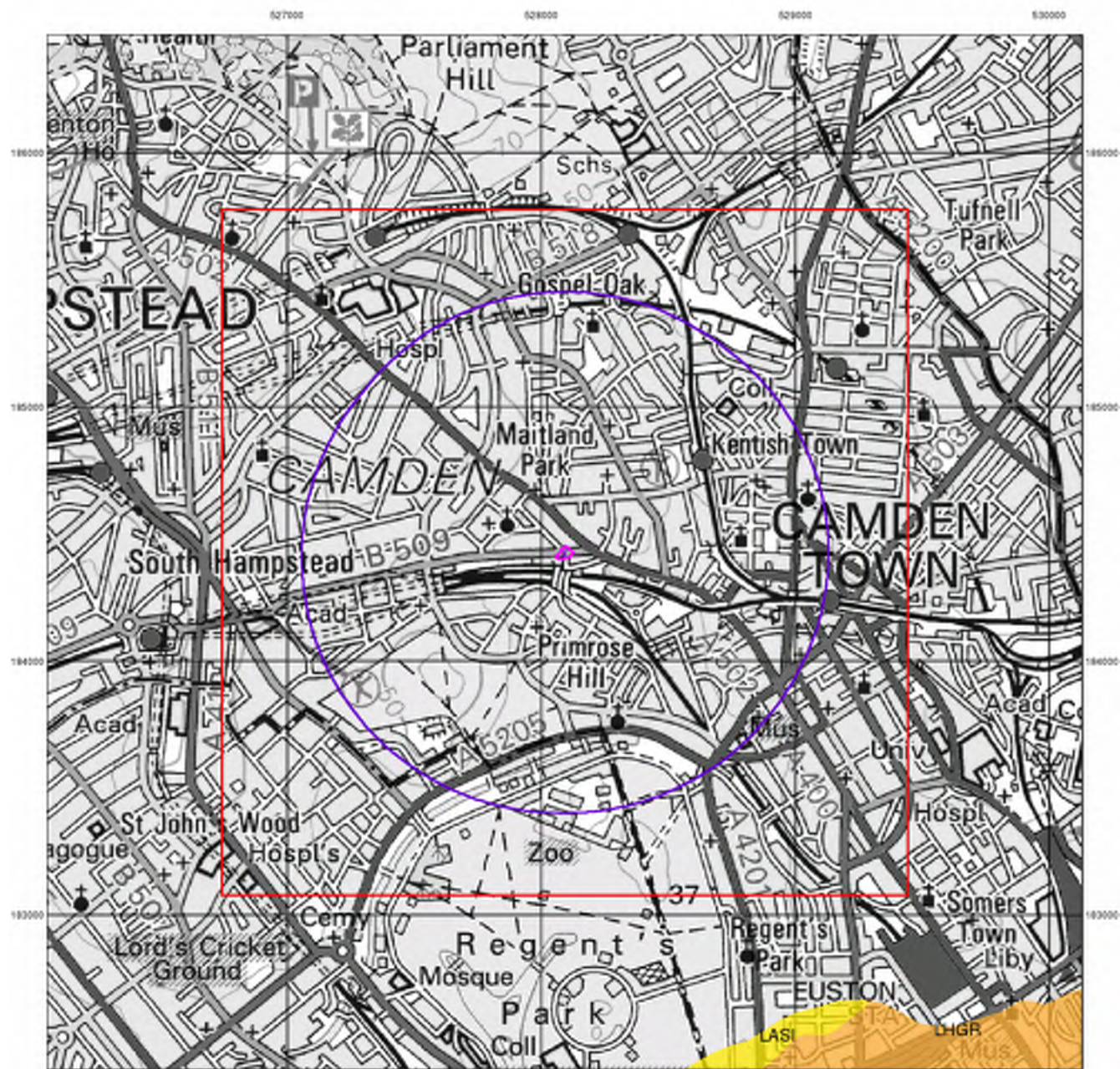
Landmark®  
LANDMARK INFORMATION GROUP

Tel: 0844 844 9952  
Fax: 0844 844 9951  
Web: www.envirocheck.co.uk

v15.0 08-Jul-2020

Page 2 of 5





© Crown Copyright, All Rights Reserved, License Number 100022432.

# Envirocheck<sup>®</sup>

LANDMARK INFORMATION GROUP<sup>®</sup>

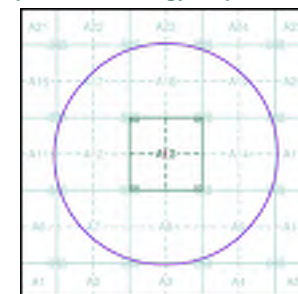
## Superficial Geology

Superficial Deposits are the youngest geological deposits formed during the most recent period of geological time, the Quaternary, which extends back about 1.8 million years from the present.

They rest on older deposits or rocks referred to as Bedrock. This dataset contains Superficial deposits that are of natural origin and 'in place'. Other superficial strata may be held in the Mass Movement dataset where they have been moved, or in the Artificial Ground dataset where they are of man-made origin.

Most of these Superficial deposits are unconsolidated sediments such as gravel, sand, silt and clay, and onshore they form relatively thin, often discontinuous patches or larger spreads.

## Superficial Geology Map - Slice A



## Order Details:

Order Number: 247250880\_1\_1  
Customer Reference: 268265-50  
National Grid Reference: 528090, 184420  
Slice: A  
Site Area (Ha): 0.22  
Search Buffer (m): 1000

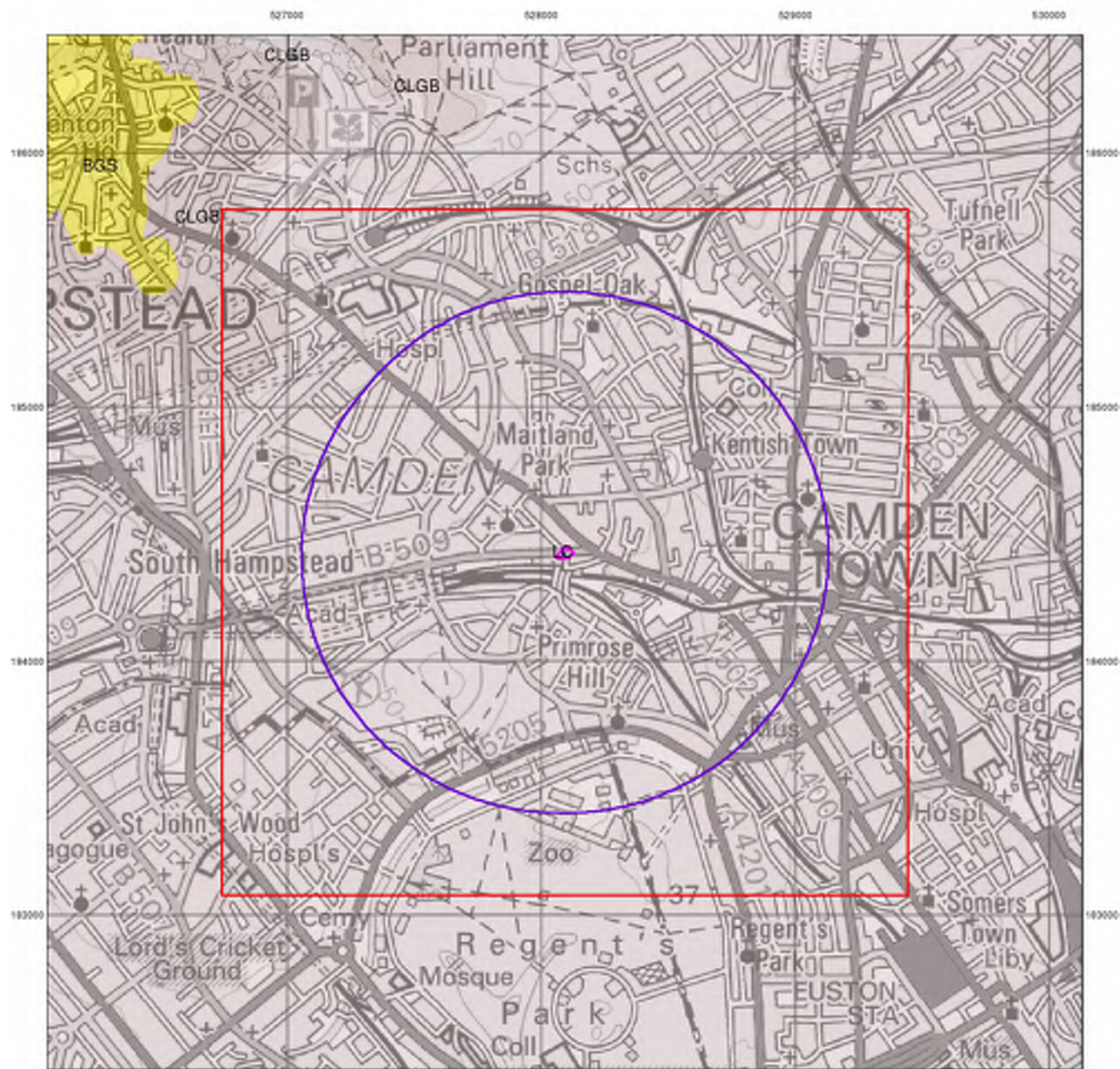
## Site Details:

5-17, Haverstock Hill, LONDON, NW3 2BP

Landmark<sup>®</sup>  
LANDMARK INFORMATION GROUP

Tel: 0844 844 9952  
Fax: 0844 844 9951  
Web: www.envirocheck.co.uk





© Crown Copyright, All Rights Reserved, License Number 100022432.

# Envirocheck<sup>®</sup>

LANDMARK INFORMATION GROUP<sup>®</sup>

## Bedrock and Faults

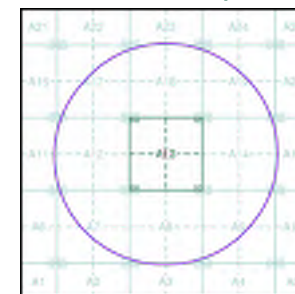
Bedrock geology is a term used for the main mass of rocks forming the Earth and are present everywhere, whether exposed at the surface in outcrops or concealed beneath superficial deposits or water.

The bedrock has formed over vast lengths of geological time ranging from ancient and highly altered rocks of the Proterozoic, some 2500 million years ago, or older, up to the relatively young Pliocene, 1.8 million years ago.

The bedrock geology includes many lithologies, often classified into three types based on origin: igneous, metamorphic and sedimentary.

The BGS Faults and Rock Segments dataset includes geological faults (e.g. normal, thrust), and thin beds mapped as lines (e.g. coal seam, gypsum bed). Some of these are linked to other particular 1:50,000 Geology datasets, for example, coal seams are part of the bedrock sequence, most faults and mineral veins primarily affect the bedrock but cut across the strata and post date its deposition.

## Bedrock and Faults Map - Slice A



## Order Details:

Order Number: 247250880\_1\_1  
Customer Reference: 268265-50  
National Grid Reference: 528090, 184420  
Slice: A  
Site Area (Ha): 0.22  
Search Buffer (m): 1000

## Site Details:

5-17, Haverstock Hill, LONDON, NW3 2BP

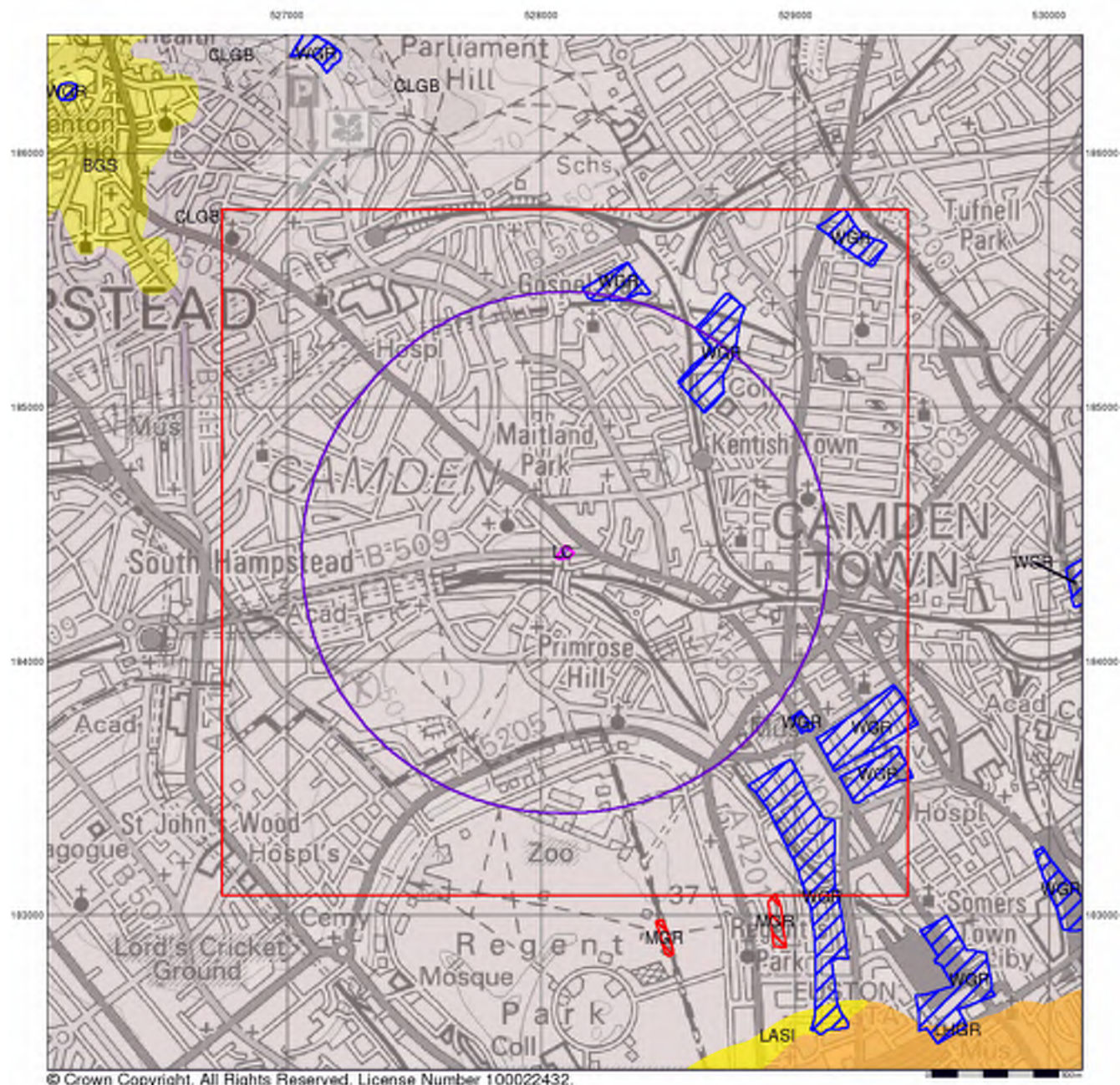
Landmark<sup>®</sup>  
LANDMARK INFORMATION GROUP

Tel: 0844 844 9952  
Fax: 0844 844 9951  
Web: www.envirocheck.co.uk

v15.0 08-Jul-2020

Page 4 of 5





# Envirocheck®

LANDMARK INFORMATION GROUP®

## Combined Surface Geology

The Combined Surface Geology map combines all the previous maps into one combined geological overview of your site.

Please consult the legends to the previous maps to interpret the Combined "Surface Geology" map.

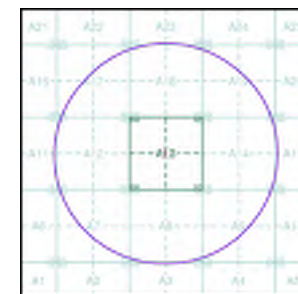
## Additional Information

More information on 1:50,000 Geological mapping and explanations of rock classifications can be found on the BGS website. Using the LEX Codes in this report, further descriptions of rock types can be obtained by interrogating the 'BGS Lexicon of Named Rock Units'. This database can be accessed by following the 'Information and Data' link on the BGS website.

## Contact

British Geological Survey  
Kingsley Dunham Centre  
Keyworth  
Nottingham  
NG12 5GG  
Telephone: 0115 936 3143  
Fax: 0115 936 3276  
email: enquiries@bgs.ac.uk  
website: www.bgs.ac.uk

## Combined Geology Map - Slice A



## Order Details:

Order Number: 247250880\_1\_1  
Customer Reference: 268265-50  
National Grid Reference: 528090, 184420  
Slice: A  
Site Area (Ha): 0.22  
Search Buffer (m): 1000

## Site Details:

5-17, Haverstock Hill, LONDON, NW3 2BP

Landmark®  
INFORMATION GROUP

Tel: 0844 844 9952  
Fax: 0844 844 9951  
Web: www.envirocheck.co.uk

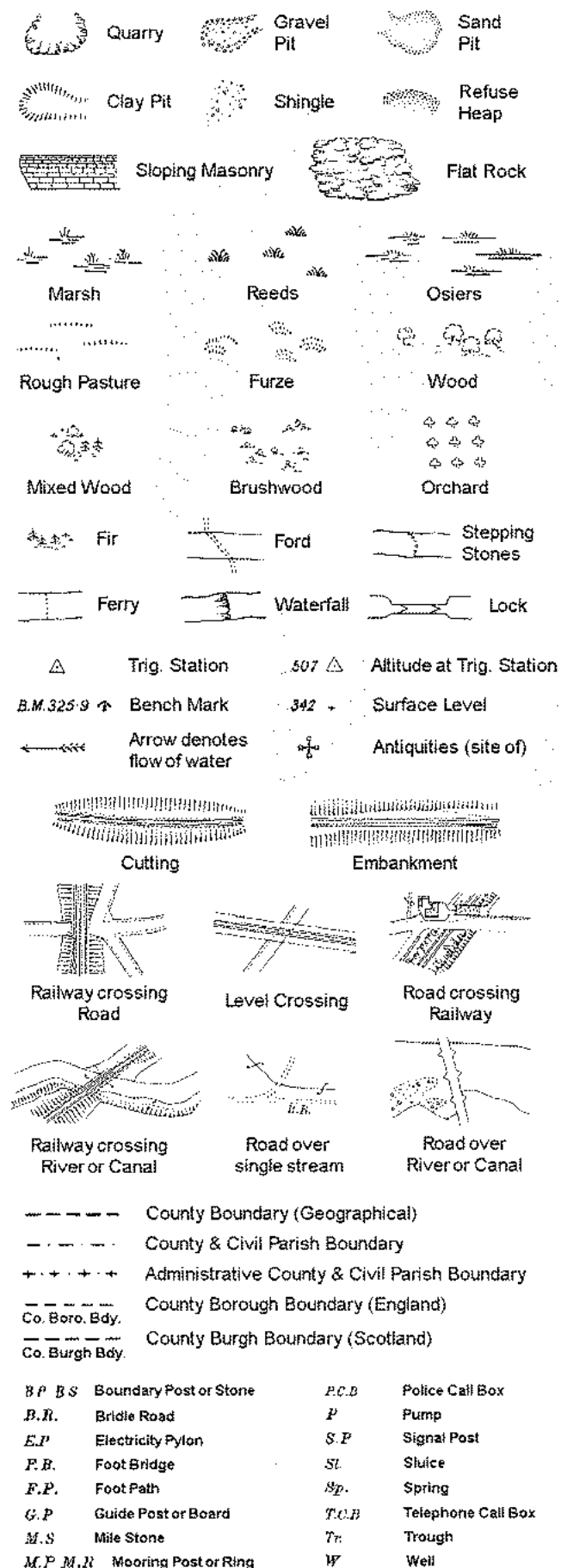




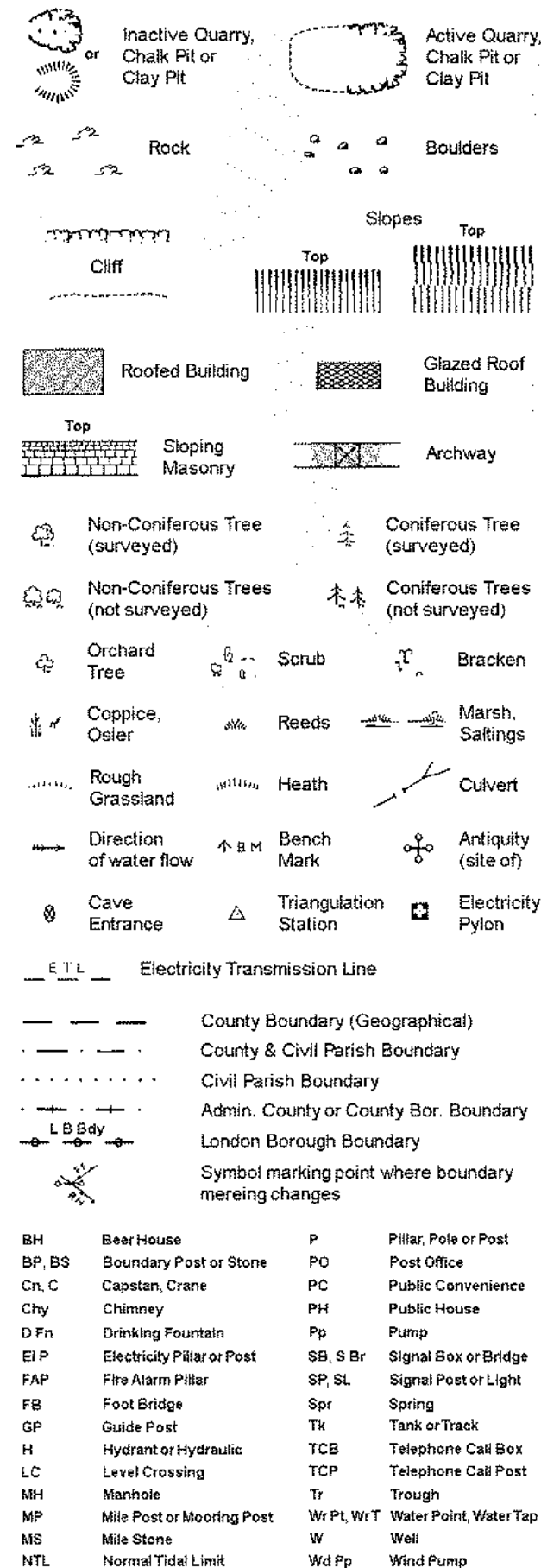


# Historical Mapping Legends

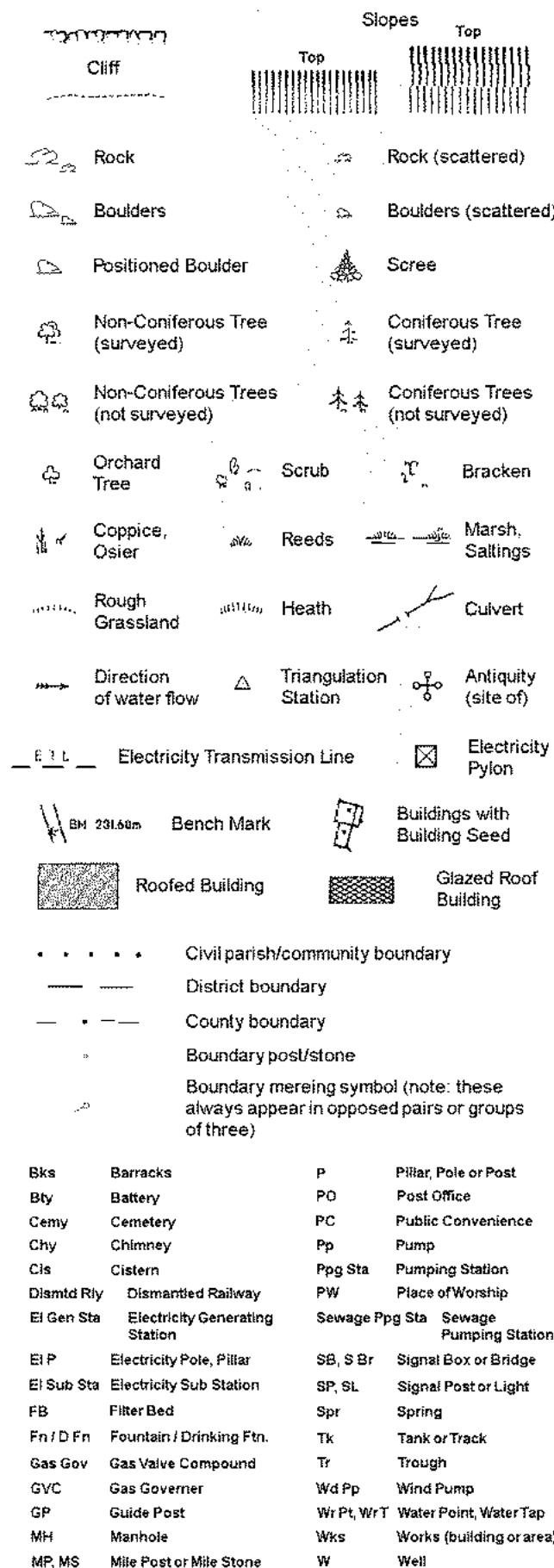
## Ordnance Survey County Series and Ordnance Survey Plan 1:2,500



## Ordnance Survey Plan, Additional SIMs and Supply of Unpublished Survey Information 1:2,500 and 1:1,250



## Large-Scale National Grid Data 1:2,500 and 1:1,250



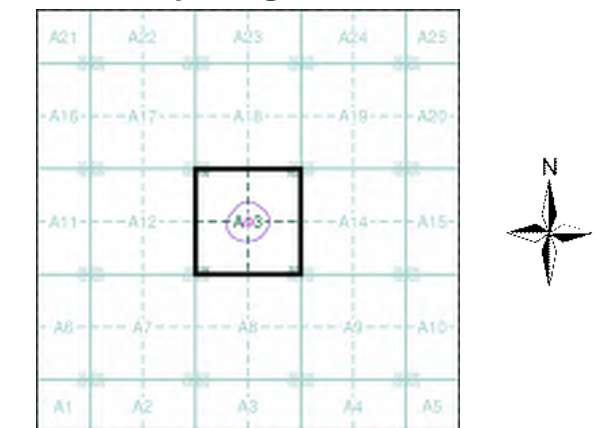
# Envirocheck®

LANDMARK INFORMATION GROUP

## Historical Mapping & Photography included:

Mapping Type	Scale	Date	Pg
London	1:2,500	1875	2
London	1:2,500	1896	3
London	1:2,500	1916	4
Historical Aerial Photography	1:1,250	1946	5
Ordnance Survey Plan	1:1,250	1954	6
Ordnance Survey Plan	1:2,500	1954 - 1955	7
Additional SIMs	1:2,500	1955	8
Ordnance Survey Plan	1:1,250	1963 - 1966	9
Ordnance Survey Plan	1:2,500	1970	10
Ordnance Survey Plan	1:1,250	1972 - 1975	11
Supply of Unpublished Survey Information	1:1,250	1973 - 1974	12
Additional SIMs	1:1,250	1982 - 1983	13
Additional SIMs	1:1,250	1987	14
Large-Scale National Grid Data	1:1,250	1991	15
Large-Scale National Grid Data	1:1,250	1991 - 1994	16
Large-Scale National Grid Data	1:1,250	1994 - 1995	17
Large-Scale National Grid Data	1:1,250	1995	18
Large-Scale National Grid Data	1:1,250	1996	19
Historical Aerial Photography	1:2,500	1999	20

## Historical Map - Segment A13



## Order Details

Order Number: 247250880\_1\_1  
Customer Ref: 268265-50  
National Grid Reference: 528090, 184420  
Slice: A  
Site Area (Ha): 0.22  
Search Buffer (m): 100

## Site Details

5-17, Haverstock Hill, LONDON, NW3 2BP

Landmark®  
LANDMARK INFORMATION GROUP

Tel: 0844 844 9952  
Fax: 0844 844 9951  
Web: www.envirocheck.co.uk



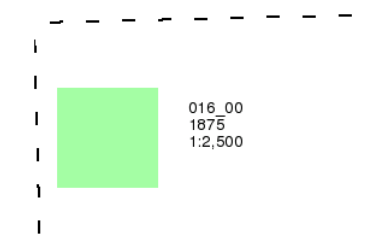
London

Published 1875

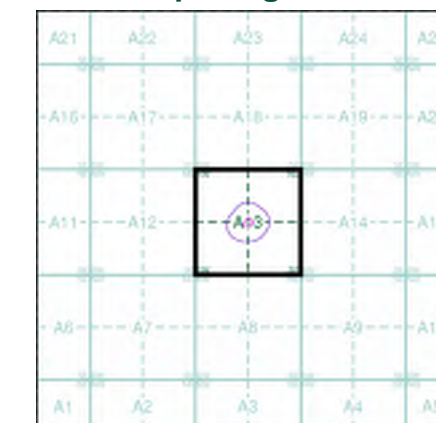
Source map scale - 1:2,500

The historical maps shown were reproduced from maps predominantly held at the scale adopted for England, Wales and Scotland in the 1840's. In 1854 the 1:2,500 scale was adopted for mapping urban areas and by 1896 it covered the whole of what were considered to be the cultivated parts of Great Britain. The published date given below is often some years later than the surveyed date. Before 1938, all OS maps were based on the Cassini Projection, with independent surveys of a single county or group of counties, giving rise to significant inaccuracies in outlying areas.

## Map Name(s) and Date(s)



## Historical Map - Segment A13

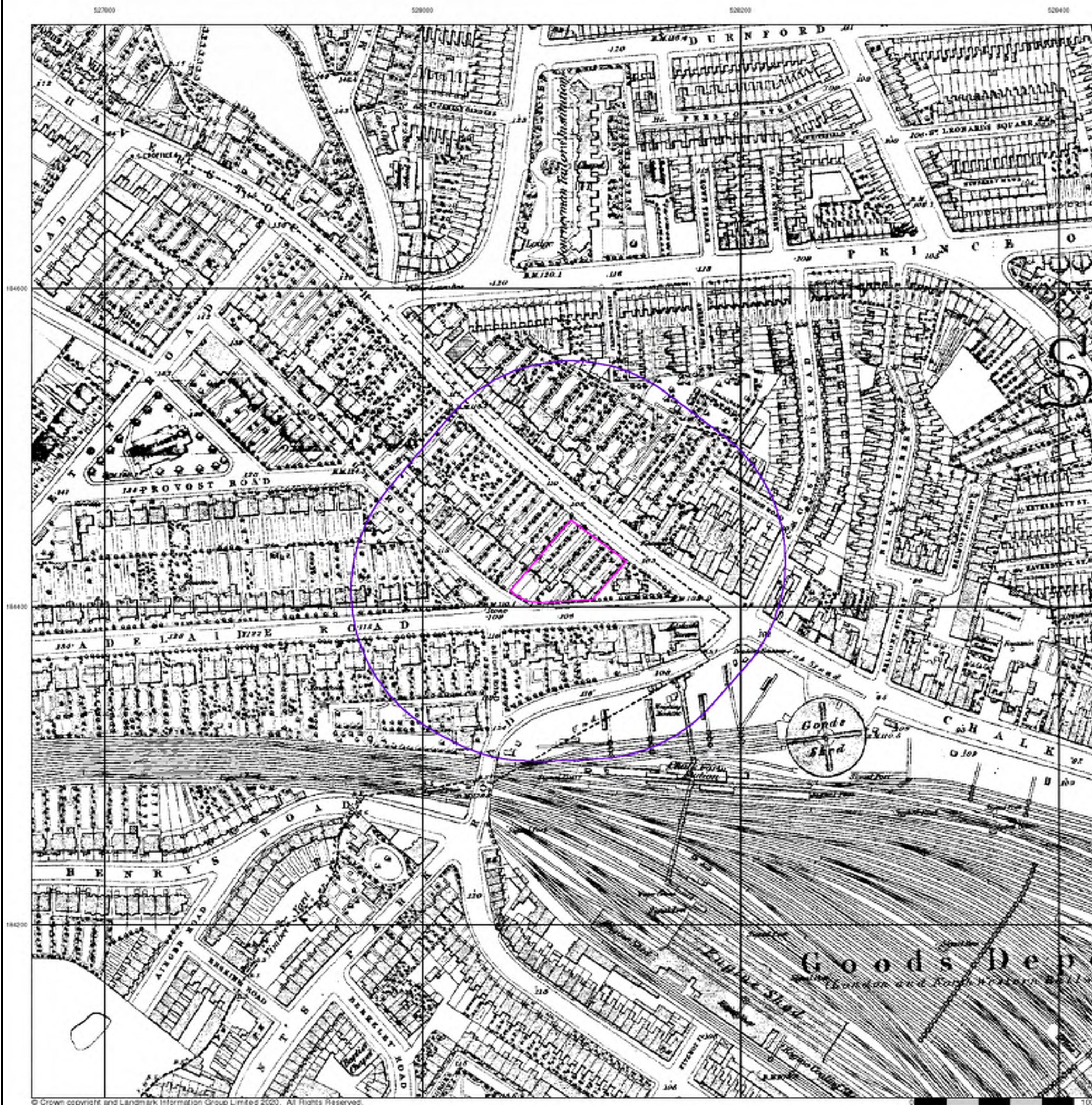


## Order Details

Order Number: 247250880\_1\_1  
 Customer Ref: 268265-50  
 National Grid Reference: 528090, 184420  
 Slice: A  
 Site Area (Ha): 0.22  
 Search Buffer (m): 100

## Site Details

5-17, Haverstock Hill, LONDON, NW3 2BP





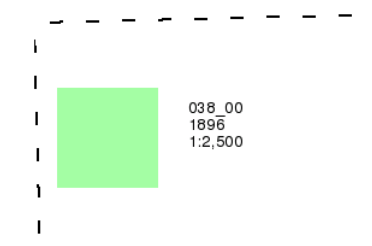
London

Published 1896

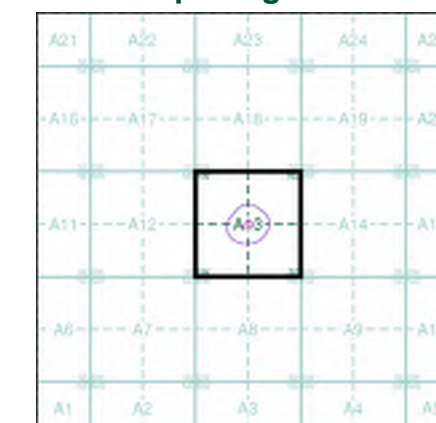
Source map scale - 1:2,500

The historical maps shown were reproduced from maps predominantly held at the scale adopted for England, Wales and Scotland in the 1840's. In 1854 the 1:2,500 scale was adopted for mapping urban areas and by 1896 it covered the whole of what were considered to be the cultivated parts of Great Britain. The published date given below is often some years later than the surveyed date. Before 1938, all OS maps were based on the Cassini Projection, with independent surveys of a single county or group of counties, giving rise to significant inaccuracies in outlying areas.

## Map Name(s) and Date(s)



## Historical Map - Segment A13

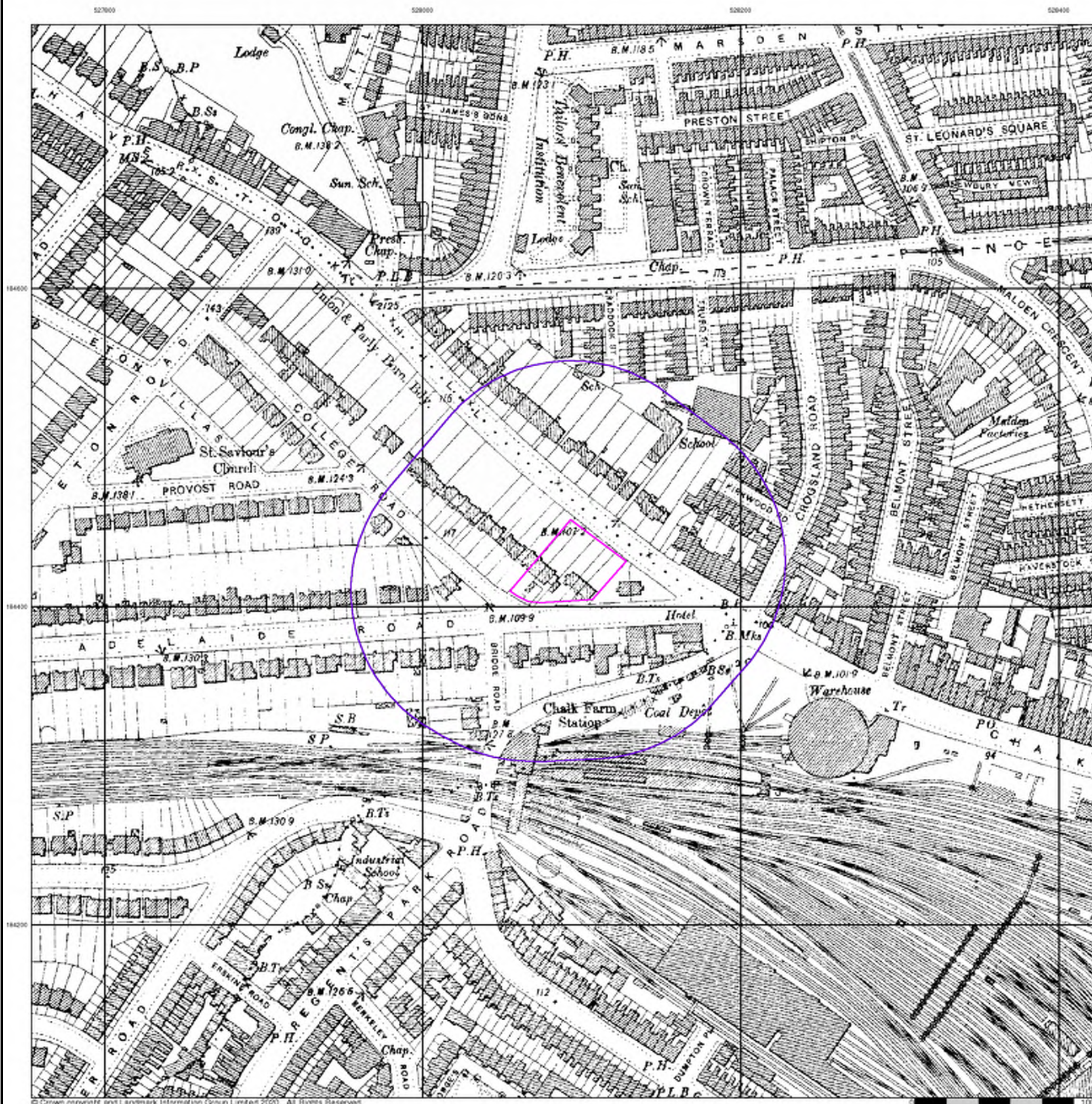


## Order Details

Order Number: 247250880\_1\_1  
 Customer Ref: 268265-50  
 National Grid Reference: 528090, 184420  
 Slice: A  
 Site Area (Ha): 0.22  
 Search Buffer (m): 100

## Site Details

5-17, Haverstock Hill, LONDON, NW3 2BP





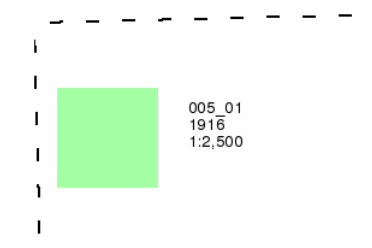
London

Published 1916

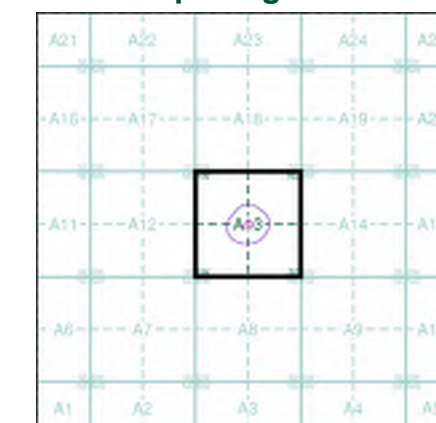
Source map scale - 1:2,500

The historical maps shown were reproduced from maps predominantly held at the scale adopted for England, Wales and Scotland in the 1840's. In 1854 the 1:2,500 scale was adopted for mapping urban areas and by 1896 it covered the whole of what were considered to be the cultivated parts of Great Britain. The published date given below is often some years later than the surveyed date. Before 1938, all OS maps were based on the Cassini Projection, with independent surveys of a single county or group of counties, giving rise to significant inaccuracies in outlying areas.

## Map Name(s) and Date(s)



## Historical Map - Segment A13

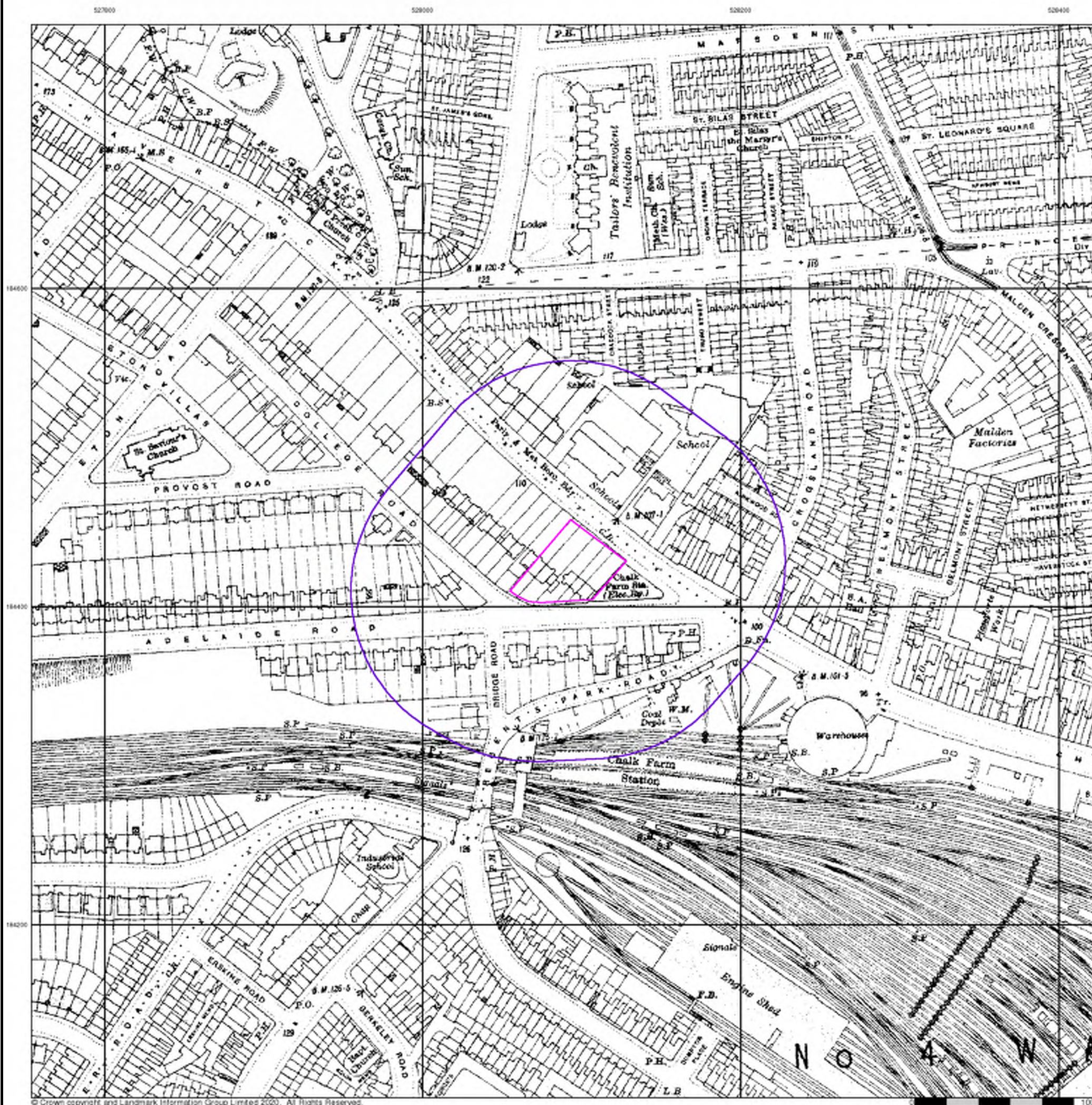


## Order Details


Order Number: 247250880\_1\_1  
 Customer Ref: 268265-50  
 National Grid Reference: 528090, 184420  
 Slice: A  
 Site Area (Ha): 0.22  
 Search Buffer (m): 100

## Site Details

5-17, Haverstock Hill, LONDON, NW3 2BP







## Historical Aerial Photography

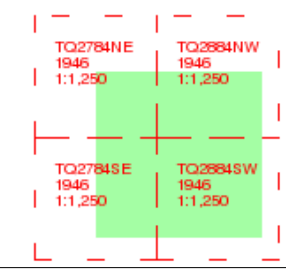
Published 1946

Source map scale - 1:1,250

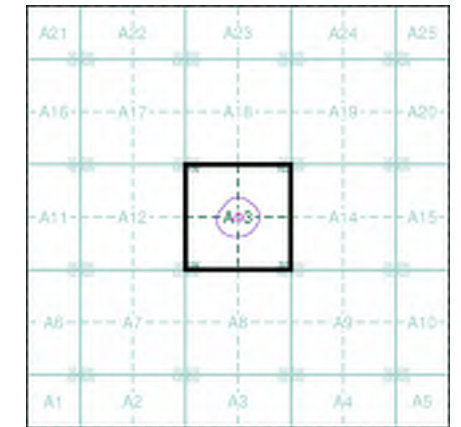
The Historical Aerial Photos were produced by the Ordnance Survey at a scale of 1:1,250 and 1:10,560 from Air Force photography. They were produced between 1944 and 1951 as an interim measure, pending preparation of conventional mapping, due to post war resource shortages. New security measures in the 1950's meant that every photograph was re-checked for potentially unsafe information with security sites replaced by fake fields or clouds. The original editions were withdrawn and only later made available after a period of fifty years although due to the accuracy of the editing, without viewing both revisions it is not easy to spot the edits. Where available Landmark have included both revisions.

© THE BRITISH LIBRARY BOARD. ALL RIGHTS RESERVED. Licence No:8048

### Map Name(s) and Date(s)



### Historical Aerial Photography - Segment A13



LIBRARY  
HSILIRB

### Order Details

Order Number: 247250880\_1\_1  
Customer Ref: 268265-50  
National Grid Reference: 528090, 184420  
Slice: A  
Site Area (Ha): 0.22  
Search Buffer (m): 100

### Site Details

5-17, Haverstock Hill, LONDON, NW3 2BP



## Ordnance Survey Plan

Published 1954

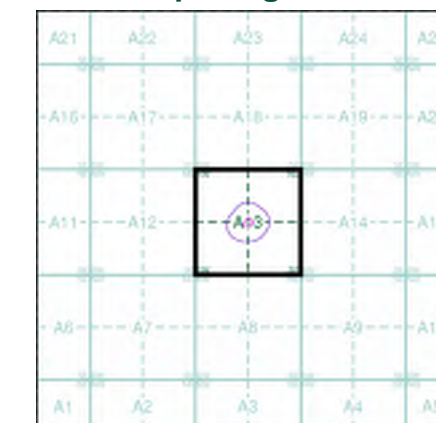
Source map scale - 1:1,250

The historical maps shown were reproduced from maps predominantly held at the scale adopted for England, Wales and Scotland in the 1840's. In 1854 the 1:2,500 scale was adopted for mapping urban areas and by 1896 it covered the whole of what were considered to be the cultivated parts of Great Britain. The published date given below is often some years later than the surveyed date. Before 1938, all OS maps were based on the Cassini Projection, with independent surveys of a single county or group of counties, giving rise to significant inaccuracies in outlying areas.

## Map Name(s) and Date(s)

TQ2784NE 1954 1:1,250	TQ2884NW 1954 1:1,250
TQ2784SE 1954 1:1,250	TQ2884SW 1954 1:1,250

## Historical Map - Segment A13

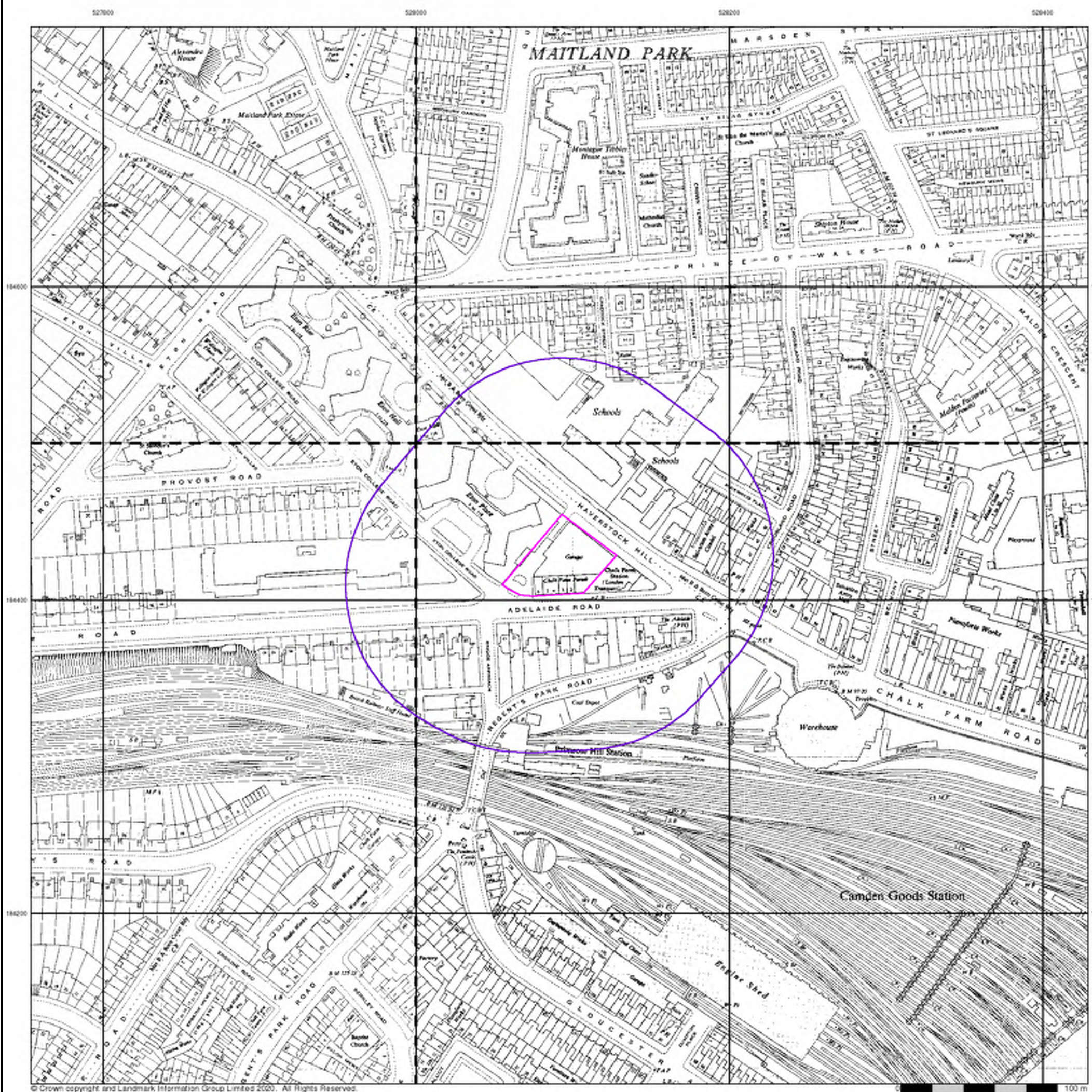


## Order Details

Order Number: 247250880\_1\_1  
 Customer Ref: 268265-50  
 National Grid Reference: 528090, 184420  
 Slice: A  
 Site Area (Ha): 0.22  
 Search Buffer (m): 100

## Site Details

5-17, Haverstock Hill, LONDON, NW3 2BP





## Ordnance Survey Plan

Published 1954 - 1955

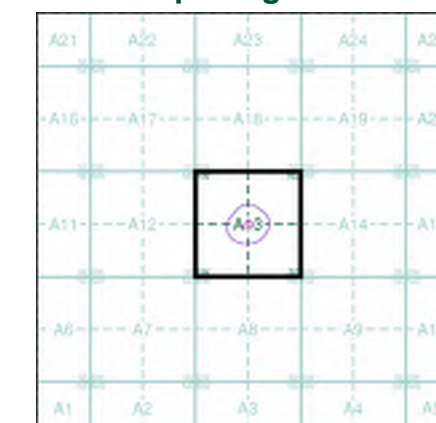
Source map scale - 1:2,500

The historical maps shown were reproduced from maps predominantly held at the scale adopted for England, Wales and Scotland in the 1840's. In 1854 the 1:2,500 scale was adopted for mapping urban areas and by 1896 it covered the whole of what were considered to be the cultivated parts of Great Britain. The published date given below is often some years later than the surveyed date. Before 1938, all OS maps were based on the Cassini Projection, with independent surveys of a single county or group of counties, giving rise to significant inaccuracies in outlying areas.

## Map Name(s) and Date(s)

TQ2784 1954 1:2,500	TQ2884 1955 1:2,500
---------------------------	---------------------------

## Historical Map - Segment A13

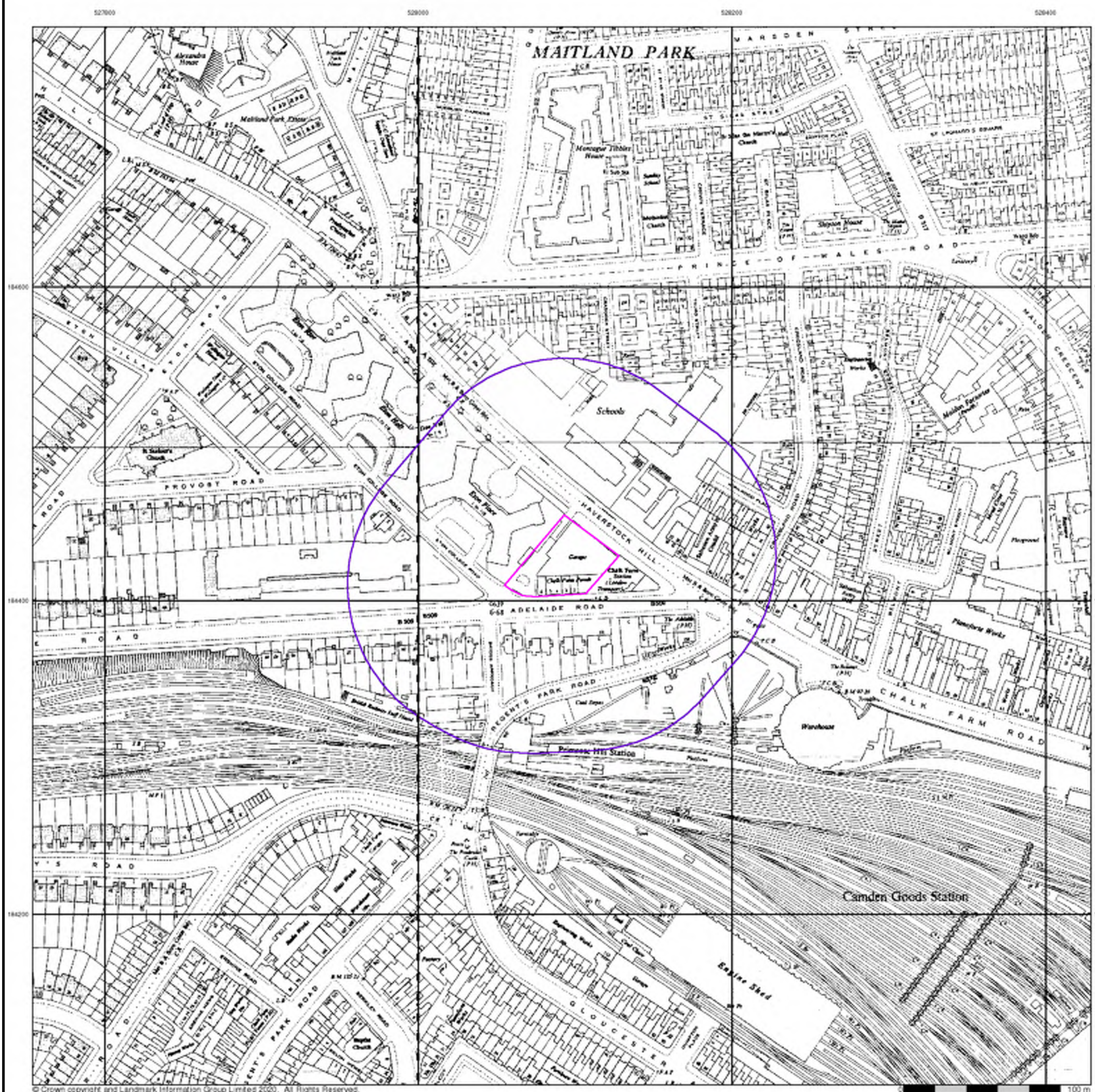


## Order Details

Order Number: 247250880\_1\_1  
 Customer Ref: 268265-50  
 National Grid Reference: 528090, 184420  
 Slice: A  
 Site Area (Ha): 0.22  
 Search Buffer (m): 100

## Site Details

5-17, Haverstock Hill, LONDON, NW3 2BP





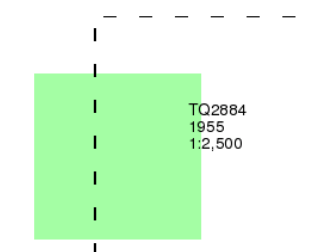
## Additional SIMs

Published 1955

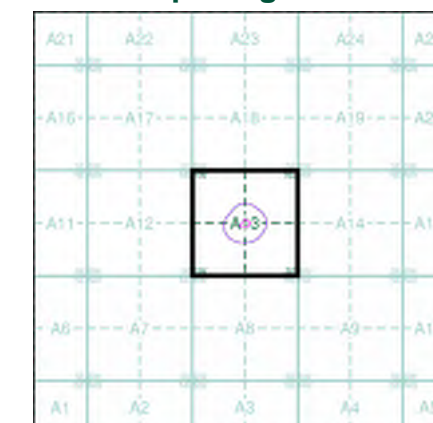
Source map scale - 1:2,500

The SIM cards (Ordnance Survey's 'Survey of Information on Microfilm') are further, minor editions of mapping which were produced and published in between the main editions as an area was updated. They date from 1947 to 1994, and contain detailed information on buildings, roads and land-use. These maps were produced at both 1:2,500 and 1:1,250 scales.

## Map Name(s) and Date(s)



## Historical Map - Segment A13



## Order Details

Order Number: 247250880\_1\_1  
 Customer Ref: 268265-50  
 National Grid Reference: 528090, 184420  
 Slice: A  
 Site Area (Ha): 0.22  
 Search Buffer (m): 100

## Site Details

5-17, Haverstock Hill, LONDON, NW3 2BP





## Ordnance Survey Plan

Published 1963 - 1966

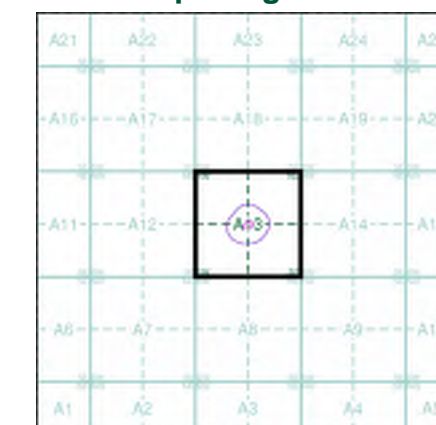
Source map scale - 1:1,250

The historical maps shown were reproduced from maps predominantly held at the scale adopted for England, Wales and Scotland in the 1840's. In 1854 the 1:2,500 scale was adopted for mapping urban areas and by 1896 it covered the whole of what were considered to be the cultivated parts of Great Britain. The published date given below is often some years later than the surveyed date. Before 1938, all OS maps were based on the Cassini Projection, with independent surveys of a single county or group of counties, giving rise to significant inaccuracies in outlying areas.

### Map Name(s) and Date(s)

TQ2784NE 1963 1:1,250	TQ2884NW 1966 1:1,250
TQ2784SE 1963 1:1,250	TQ2884SW 1966 1:1,250

### Historical Map - Segment A13

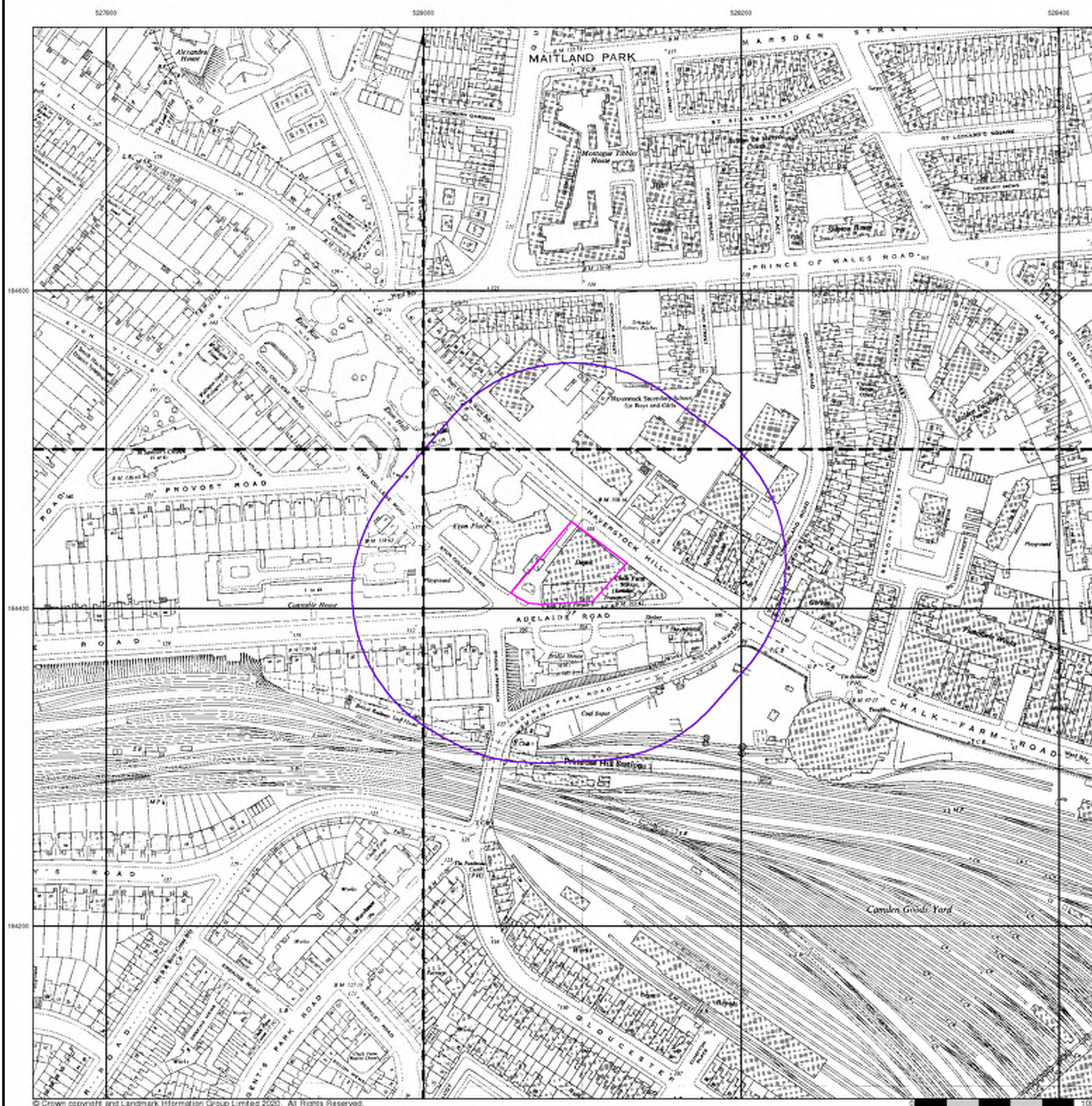


### Order Details

Order Number: 247250880\_1\_1  
 Customer Ref: 268265-50  
 National Grid Reference: 528090, 184420  
 Slice: A  
 Site Area (Ha): 0.22  
 Search Buffer (m): 100

### Site Details

5-17, Haverstock Hill, LONDON, NW3 2BP





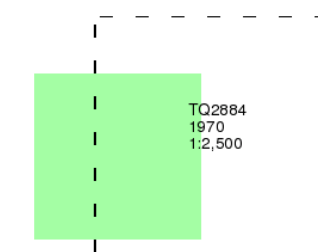
## Ordnance Survey Plan

Published 1970

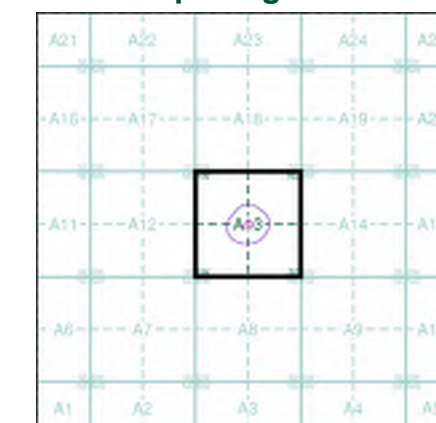
Source map scale - 1:2,500

The historical maps shown were reproduced from maps predominantly held at the scale adopted for England, Wales and Scotland in the 1840's. In 1854 the 1:2,500 scale was adopted for mapping urban areas and by 1896 it covered the whole of what were considered to be the cultivated parts of Great Britain. The published date given below is often some years later than the surveyed date. Before 1938, all OS maps were based on the Cassini Projection, with independent surveys of a single county or group of counties, giving rise to significant inaccuracies in outlying areas.

## Map Name(s) and Date(s)



## Historical Map - Segment A13

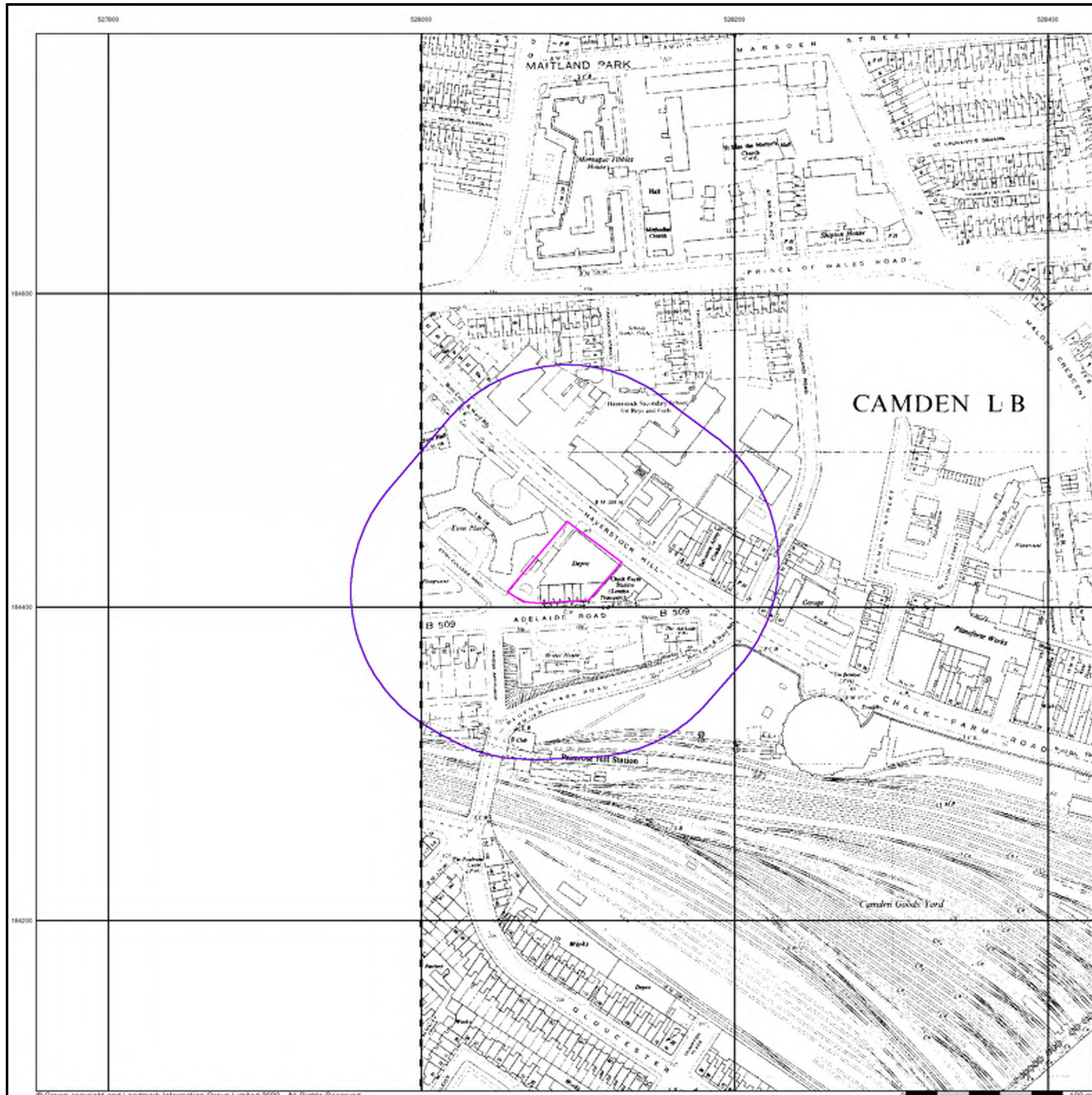


## Order Details

Order Number: 247250880\_1\_1  
 Customer Ref: 268265-50  
 National Grid Reference: 528090, 184420  
 Slice: A  
 Site Area (Ha): 0.22  
 Search Buffer (m): 100

## Site Details

5-17, Haverstock Hill, LONDON, NW3 2BP





## Ordnance Survey Plan

Published 1972 - 1975

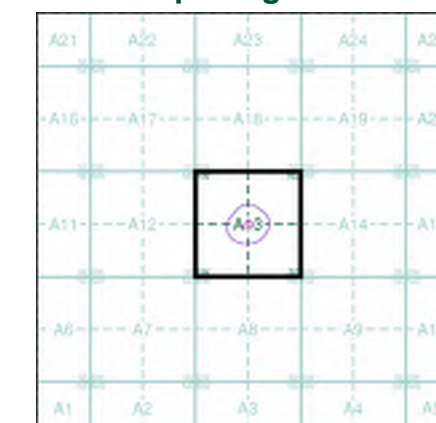
Source map scale - 1:1,250

The historical maps shown were reproduced from maps predominantly held at the scale adopted for England, Wales and Scotland in the 1840's. In 1854 the 1:2,500 scale was adopted for mapping urban areas and by 1896 it covered the whole of what were considered to be the cultivated parts of Great Britain. The published date given below is often some years later than the surveyed date. Before 1938, all OS maps were based on the Cassini Projection, with independent surveys of a single county or group of counties, giving rise to significant inaccuracies in outlying areas.

### Map Name(s) and Date(s)

TQ2784NE 1973 1:1,250	TQ2884NW 1975 1:1,250
TQ2784SE 1972 1:1,250	

### Historical Map - Segment A13

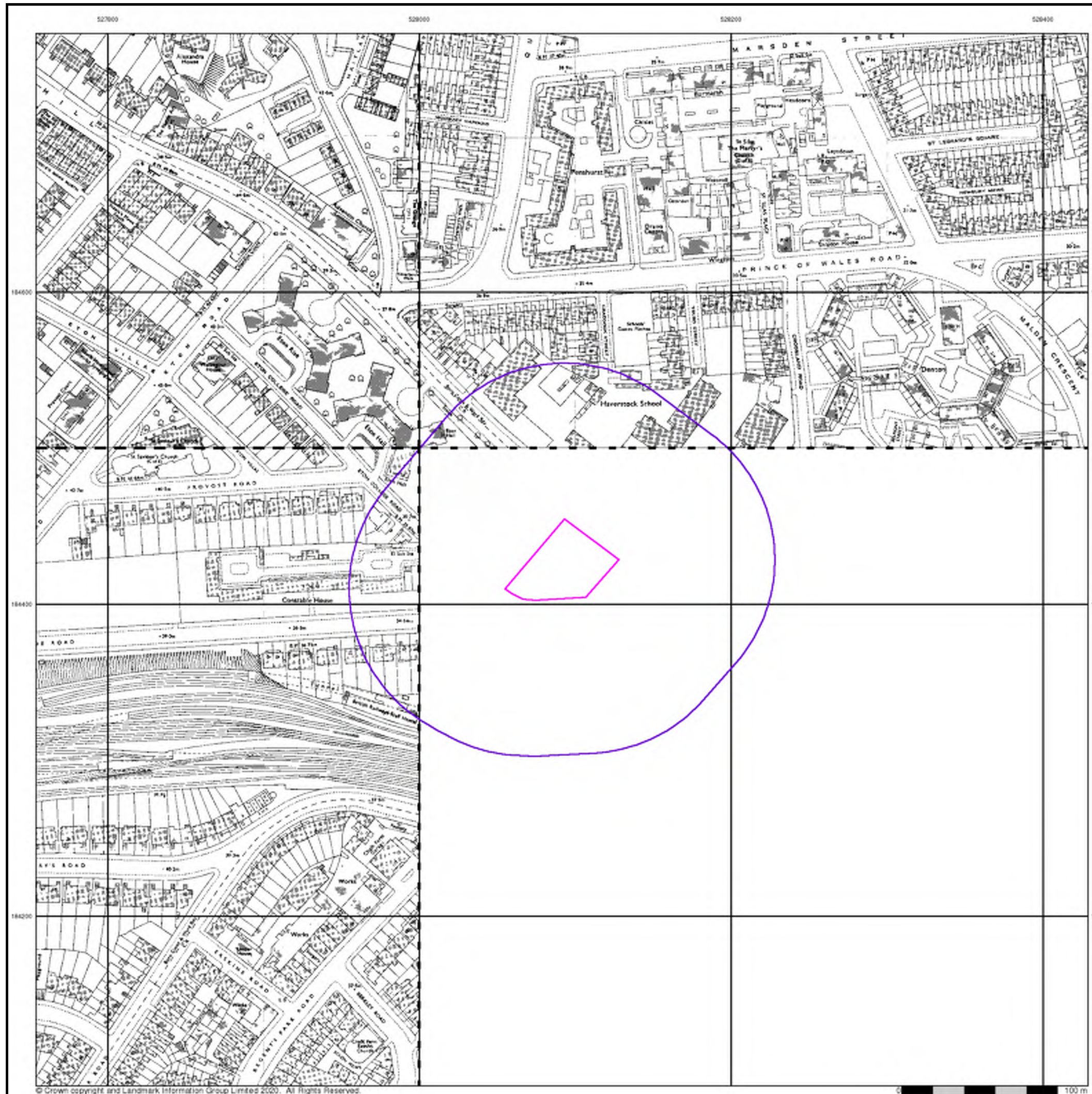


### Order Details

Order Number: 247250880\_1\_1  
 Customer Ref: 268265-50  
 National Grid Reference: 528090, 184420  
 Slice: A  
 Site Area (Ha): 0.22  
 Search Buffer (m): 100

### Site Details

5-17, Haverstock Hill, LONDON, NW3 2BP





## Supply of Unpublished Survey Information

Published 1973 - 1974

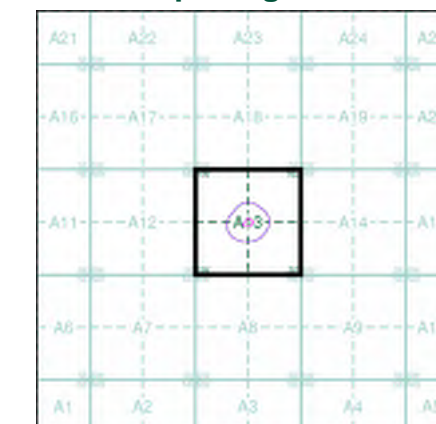
Source map scale - 1:1,250

SUSI maps (Supply of Unpublished Survey Information) were produced between 1972 and 1977, mainly for internal use at Ordnance Survey. These were more of a 'work-in-progress' plan as they showed updates of individual areas on a map. These maps were unpublished, and they do not represent a single moment in time. They were produced at both 1:2,500 and 1:1,250 scales.

### Map Name(s) and Date(s)

TQ2784NE	TQ2884NW
1973	1974
1:1,250	1:1,250
	TQ2884SW
	1973
	1:1,250

### Historical Map - Segment A13

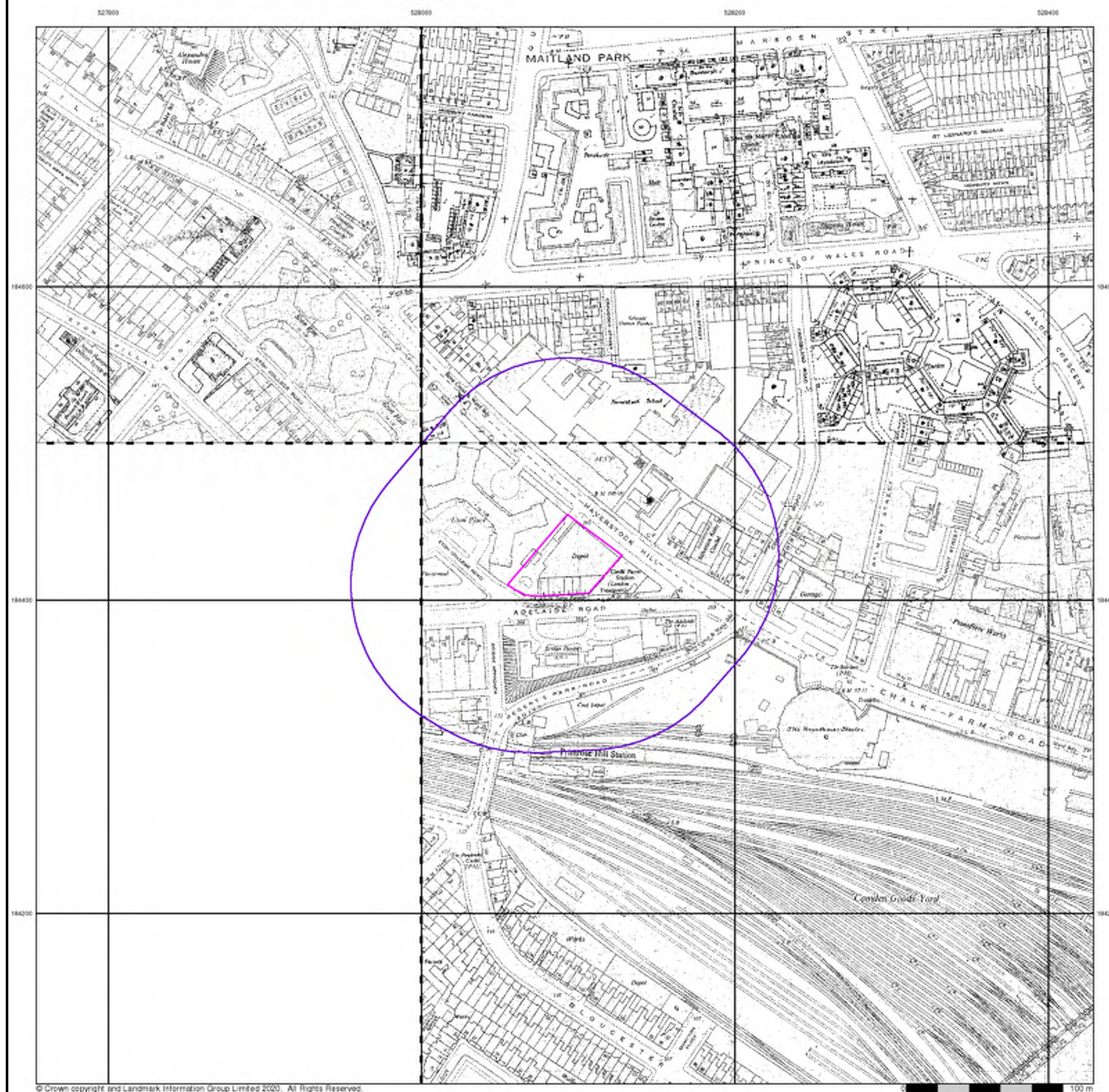


### Order Details

Order Number: 247250880\_1\_1  
 Customer Ref: 268265-50  
 National Grid Reference: 528090, 184420  
 Slice: A  
 Site Area (Ha): 0.22  
 Search Buffer (m): 100

### Site Details

5-17, Haverstock Hill, LONDON, NW3 2BP





## Additional SIMs

Published 1982 - 1983

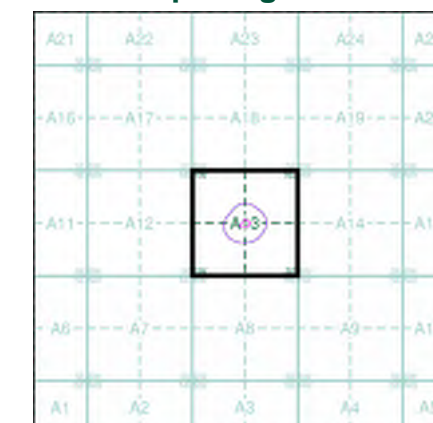
Source map scale - 1:1,250

The SIM cards (Ordnance Survey's 'Survey of Information on Microfilm') are further, minor editions of mapping which were produced and published in between the main editions as an area was updated. They date from 1947 to 1994, and contain detailed information on buildings, roads and land-use. These maps were produced at both 1:2,500 and 1:1,250 scales.

## Map Name(s) and Date(s)

	TQ2884NW	
	1982	
	1:1,250	
TQ2784SE		TQ2884SW
1983		1982
1:1,250		1:1,250

## Historical Map - Segment A13

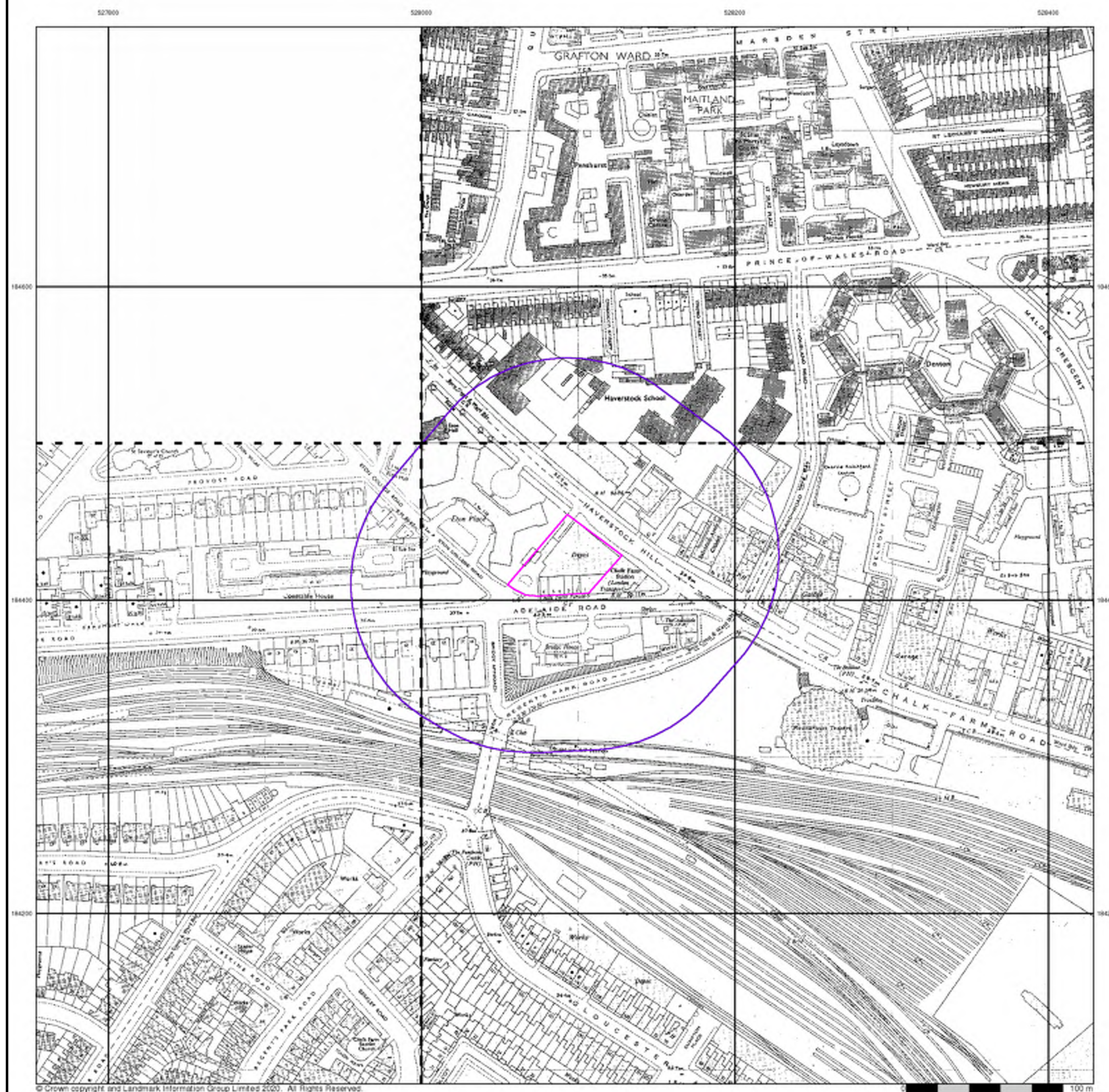


## Order Details

Order Number: 247250880\_1\_1  
 Customer Ref: 268265-50  
 National Grid Reference: 528090, 184420  
 Slice: A  
 Site Area (Ha): 0.22  
 Search Buffer (m): 100

## Site Details

5-17, Haverstock Hill, LONDON, NW3 2BP





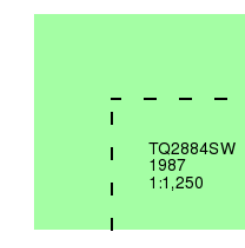
## Additional SIMs

Published 1987

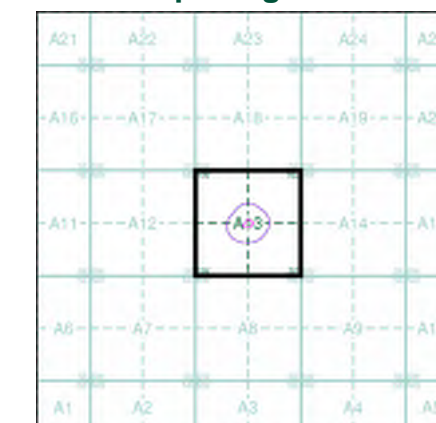
Source map scale - 1:1,250

The SIM cards (Ordnance Survey's 'Survey of Information on Microfilm') are further, minor editions of mapping which were produced and published in between the main editions as an area was updated. They date from 1947 to 1994, and contain detailed information on buildings, roads and land-use. These maps were produced at both 1:2,500 and 1:1,250 scales.

## Map Name(s) and Date(s)



## Historical Map - Segment A13



## Order Details

Order Number: 247250880\_1\_1  
 Customer Ref: 268265-50  
 National Grid Reference: 528090, 184420  
 Slice: A  
 Site Area (Ha): 0.22  
 Search Buffer (m): 100

## Site Details

5-17, Haverstock Hill, LONDON, NW3 2BP









## Large-Scale National Grid Data

Published 1991 - 1994

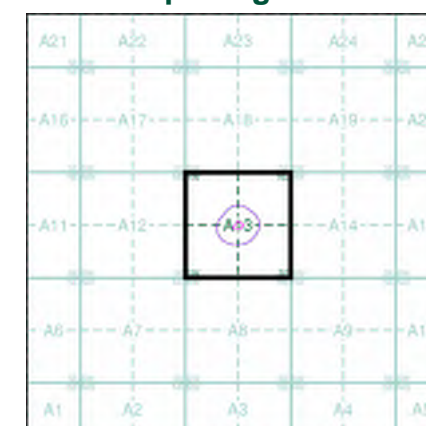
Source map scale - 1:1,250

'Large Scale National Grid Data' superseded SIM cards (Ordnance Survey's 'Survey of Information on Microfilm') in 1992, and continued to be produced until 1999. These maps were the fore-runners of digital mapping and so provide detailed information on houses and roads, but tend to show less topographic features such as vegetation. These maps were produced at both 1:2,500 and 1:1,250 scales.

### Map Name(s) and Date(s)

TQ2784NE	1991	1:1,250
TQ2784SE	1994	1:1,250
TQ2884SW	1992	1:1,250

### Historical Map - Segment A13



### Order Details

Order Number: 247250880\_1\_1  
 Customer Ref: 268265-50  
 National Grid Reference: 528090, 184420  
 Slice: A  
 Site Area (Ha): 0.22  
 Search Buffer (m): 100

### Site Details

5-17, Haverstock Hill, LONDON, NW3 2BP



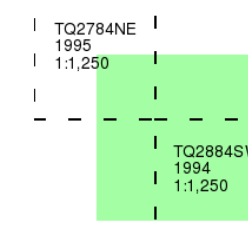
## Large-Scale National Grid Data

Published 1994 - 1995

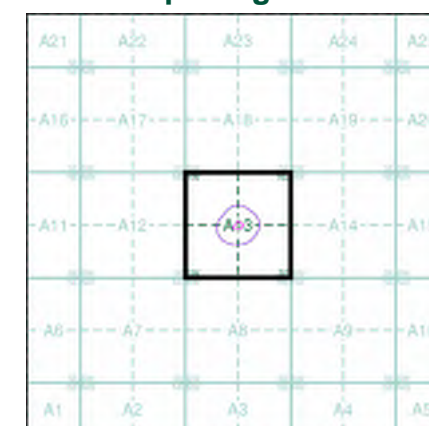
Source map scale - 1:1,250

'Large Scale National Grid Data' superseded SIM cards (Ordnance Survey's 'Survey of Information on Microfilm') in 1992, and continued to be produced until 1999. These maps were the fore-runners of digital mapping and so provide detailed information on houses and roads, but tend to show less topographic features such as vegetation. These maps were produced at both 1:2,500 and 1:1,250 scales.

### Map Name(s) and Date(s)



### Historical Map - Segment A13



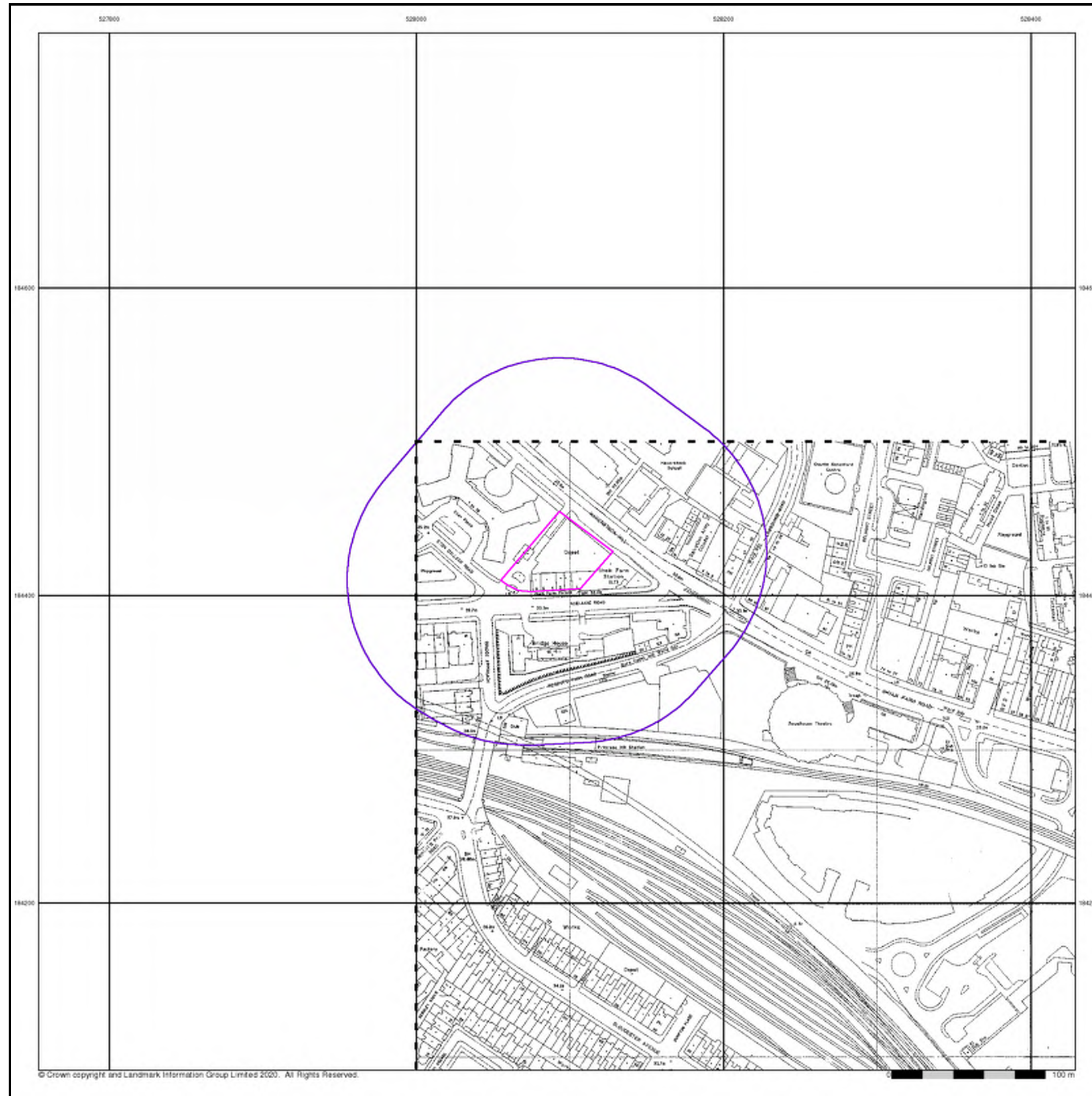
### Order Details

Order Number: 247250880\_1\_1  
 Customer Ref: 268265-50  
 National Grid Reference: 528090, 184420  
 Slice: A  
 Site Area (Ha): 0.22  
 Search Buffer (m): 100

### Site Details

5-17, Haverstock Hill, LONDON, NW3 2BP





© Crown copyright and Landmark Information Group Limited 2020. All Rights Reserved.

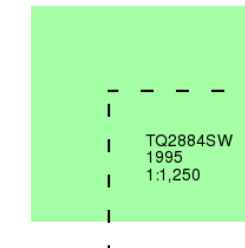
**Large-Scale National Grid Data**

**Published 1995**

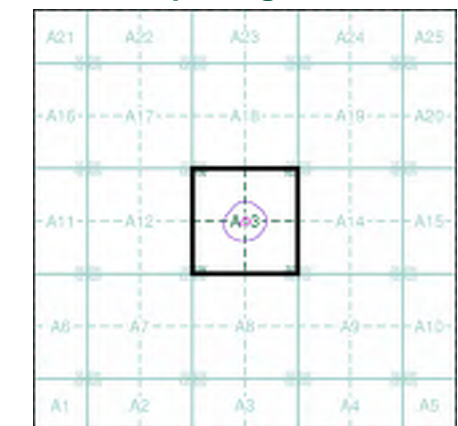
**Source map scale - 1:1,250**

'Large Scale National Grid Data' superseded SIM cards (Ordnance Survey's 'Survey of Information on Microfilm') in 1992, and continued to be produced until 1999. These maps were the fore-runners of digital mapping and so provide detailed information on houses and roads, but tend to show less topographic features such as vegetation. These maps were produced at both 1:2,500 and 1:1,250 scales.

**Map Name(s) and Date(s)**



**Historical Map - Segment A13**



**Order Details**

Order Number: 247250880\_1\_1  
Customer Ref: 268265-50  
National Grid Reference: 528090, 184420  
Slice: A  
Site Area (Ha): 0.22  
Search Buffer (m): 100

**Site Details**

5-17, Haverstock Hill, LONDON, NW3 2BP



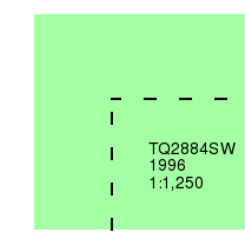
## Large-Scale National Grid Data

Published 1996

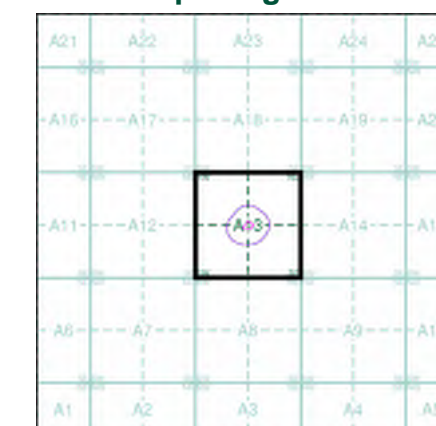
Source map scale - 1:1,250

'Large Scale National Grid Data' superseded SIM cards (Ordnance Survey's 'Survey of Information on Microfilm') in 1992, and continued to be produced until 1999. These maps were the fore-runners of digital mapping and so provide detailed information on houses and roads, but tend to show less topographic features such as vegetation. These maps were produced at both 1:2,500 and 1:1,250 scales.

### Map Name(s) and Date(s)



### Historical Map - Segment A13

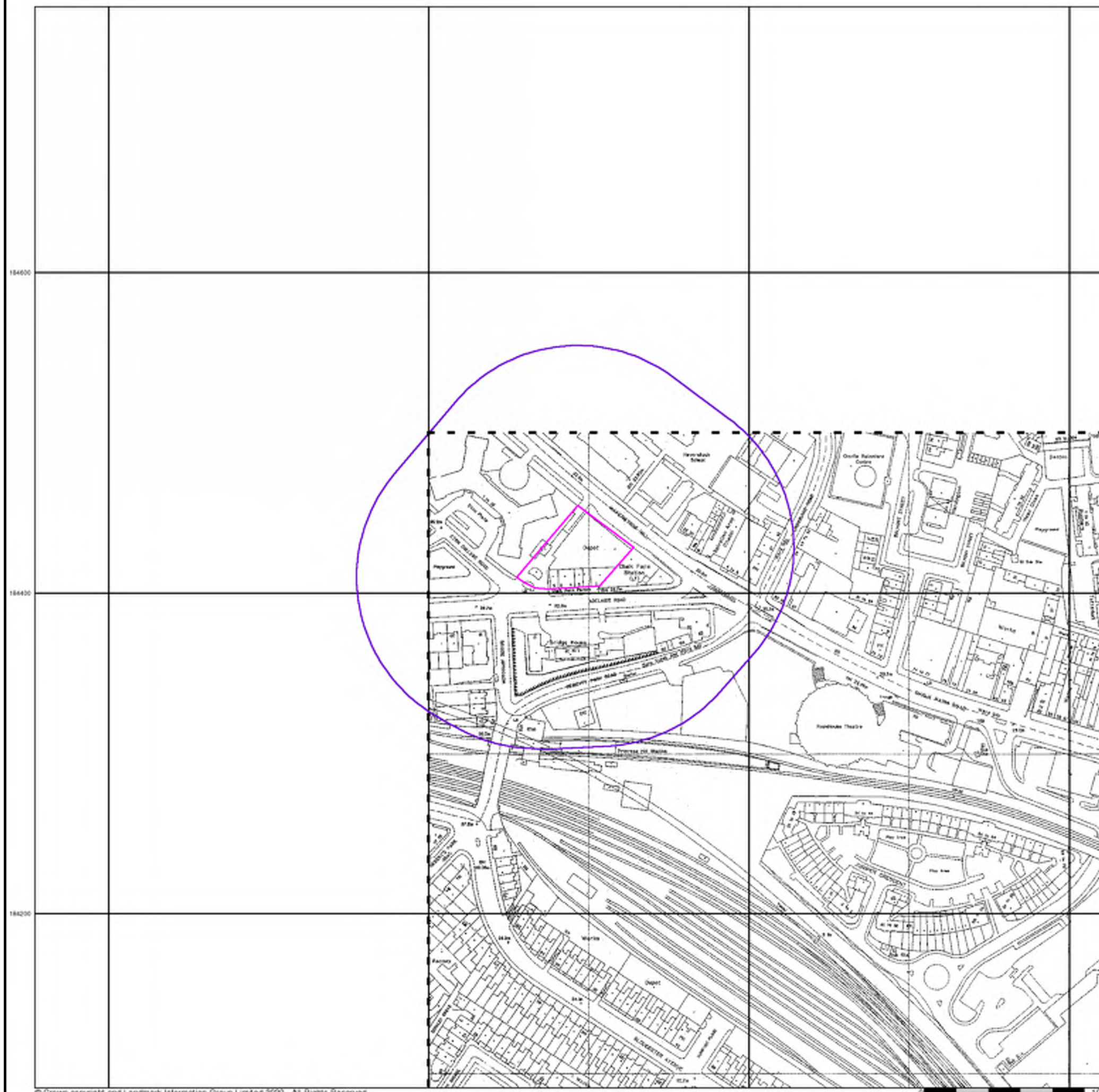


### Order Details

Order Number: 247250880\_1\_1  
 Customer Ref: 268265-50  
 National Grid Reference: 528090, 184420  
 Slice: A  
 Site Area (Ha): 0.22  
 Search Buffer (m): 100

### Site Details

5-17, Haverstock Hill, LONDON, NW3 2BP



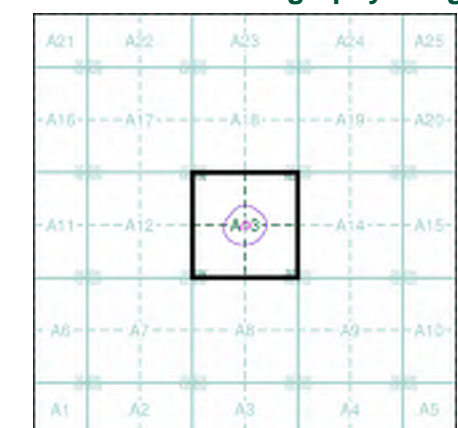


## Historical Aerial Photography

Published 1999

This aerial photography was produced by Getmapping, these vertical aerial photographs provide a seamless, full colour survey of the whole of Great Britain

### Historical Aerial Photography - Segment A13



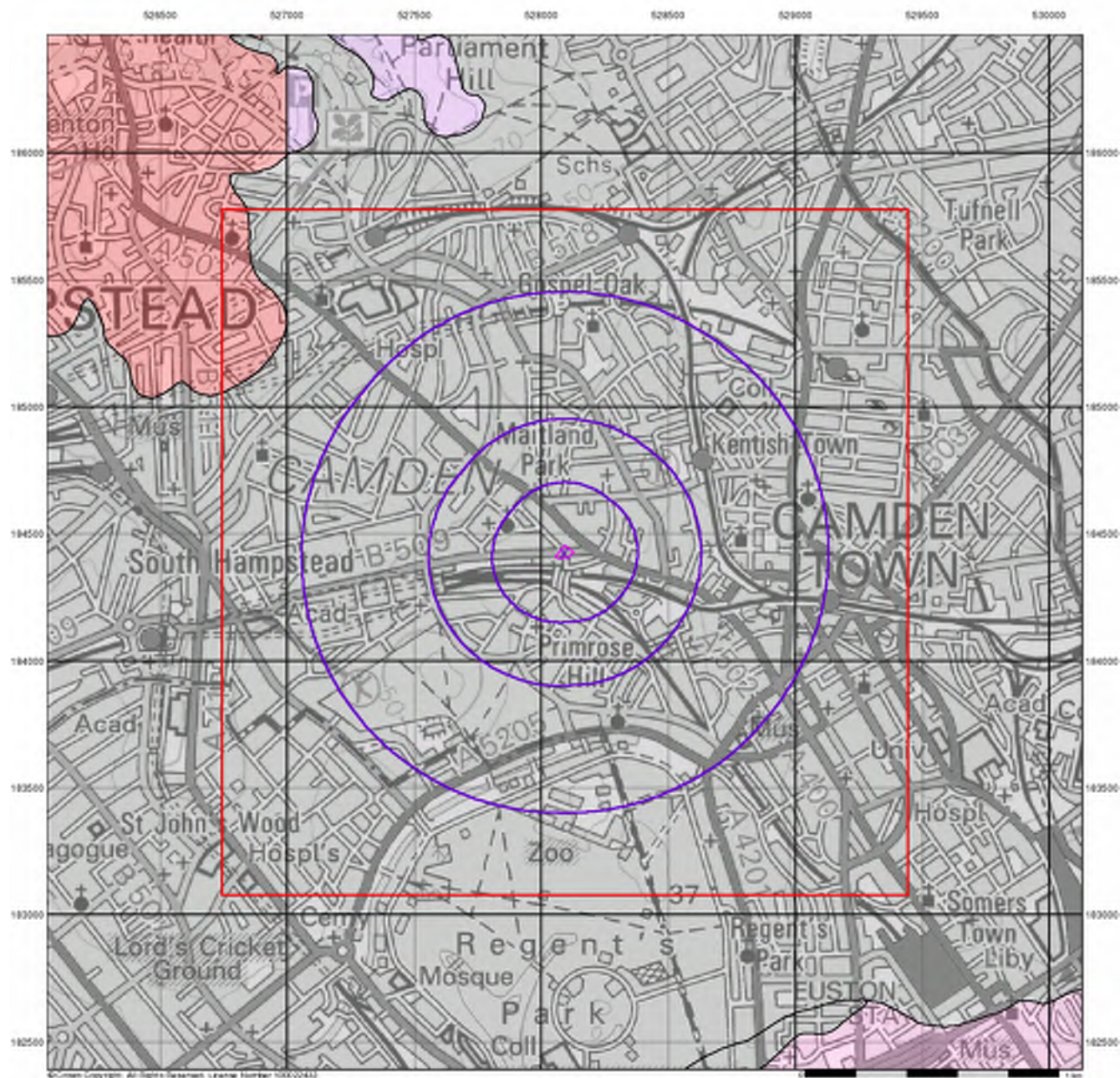
### Order Details

Order Number: 247250880\_1\_1  
Customer Ref: 268265-50  
National Grid Reference: 528090, 184420  
Slice: A  
Site Area (Ha): 0.22  
Search Buffer (m): 100

### Site Details

5-17, Haverstock Hill, LONDON, NW3 2BP





## Groundwater Vulnerability

### General

- Specified Site
- Specified Buffer(s)
- Bearing Reference Point
- Slice
- Map ID

### Agency and Hydrological

#### Bedrock Aquifers


- High Vulnerability, Principal Aquifer
- High Vulnerability, Secondary Aquifer
- Medium Vulnerability, Principal Aquifer
- Medium Vulnerability, Secondary Aquifer
- Low Vulnerability, Principal Aquifer
- Low Vulnerability, Secondary Aquifer

#### Superficial Aquifers

- High Vulnerability, Principal Aquifer
- High Vulnerability, Secondary Aquifer
- Medium Vulnerability, Principal Aquifer
- Medium Vulnerability, Secondary Aquifer
- Low Vulnerability, Principal Aquifer
- Low Vulnerability, Secondary Aquifer

- Unproductive Aquifer
- Soluble Rock

### Site Sensitivity Context Map - Slice A



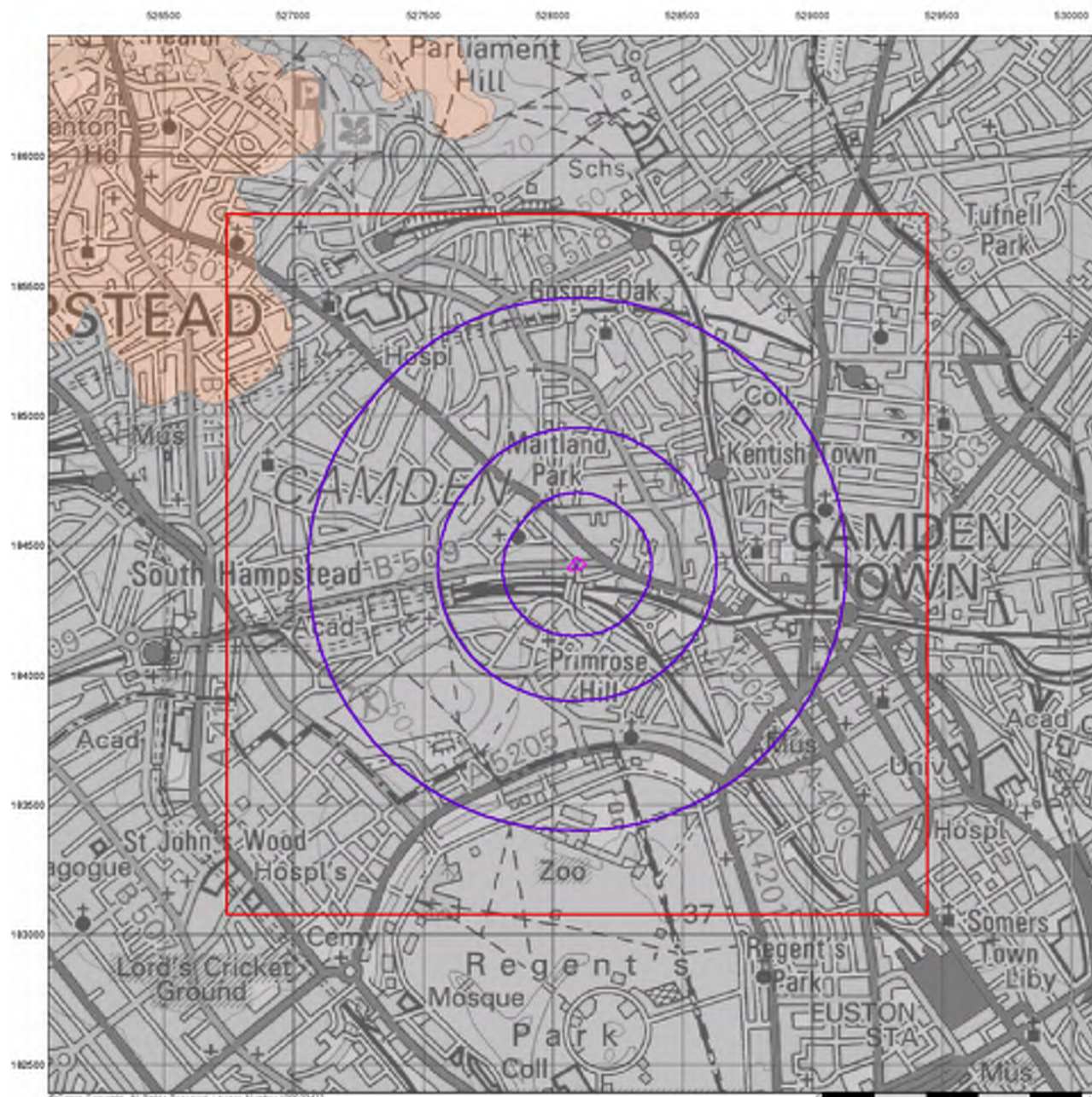
### Order Details

Order Number: 247250880\_1\_1  
 Customer Ref: 268265-50  
 National Grid Reference: 528090, 184420  
 Slice: A  
 Site Area (Ha): 0.22  
 Search Buffer (m): 1000

### Site Details

5-17, Haverstock Hill, LONDON, NW3 2BP





## Bedrock Aquifer Designation

### General

- Specified Site
- Specified Buffer(s)
- Bearing Reference Point
- Slice
- Map ID

### Agency and Hydrological

#### Geological Classes

- Principal Aquifer
- Secondary A Aquifer
- Secondary B Aquifer
- Secondary Undifferentiated
- Unproductive Strata
- Unknown
- Unknown (Lakes and Landslip)

### Site Sensitivity Context Map - Slice A



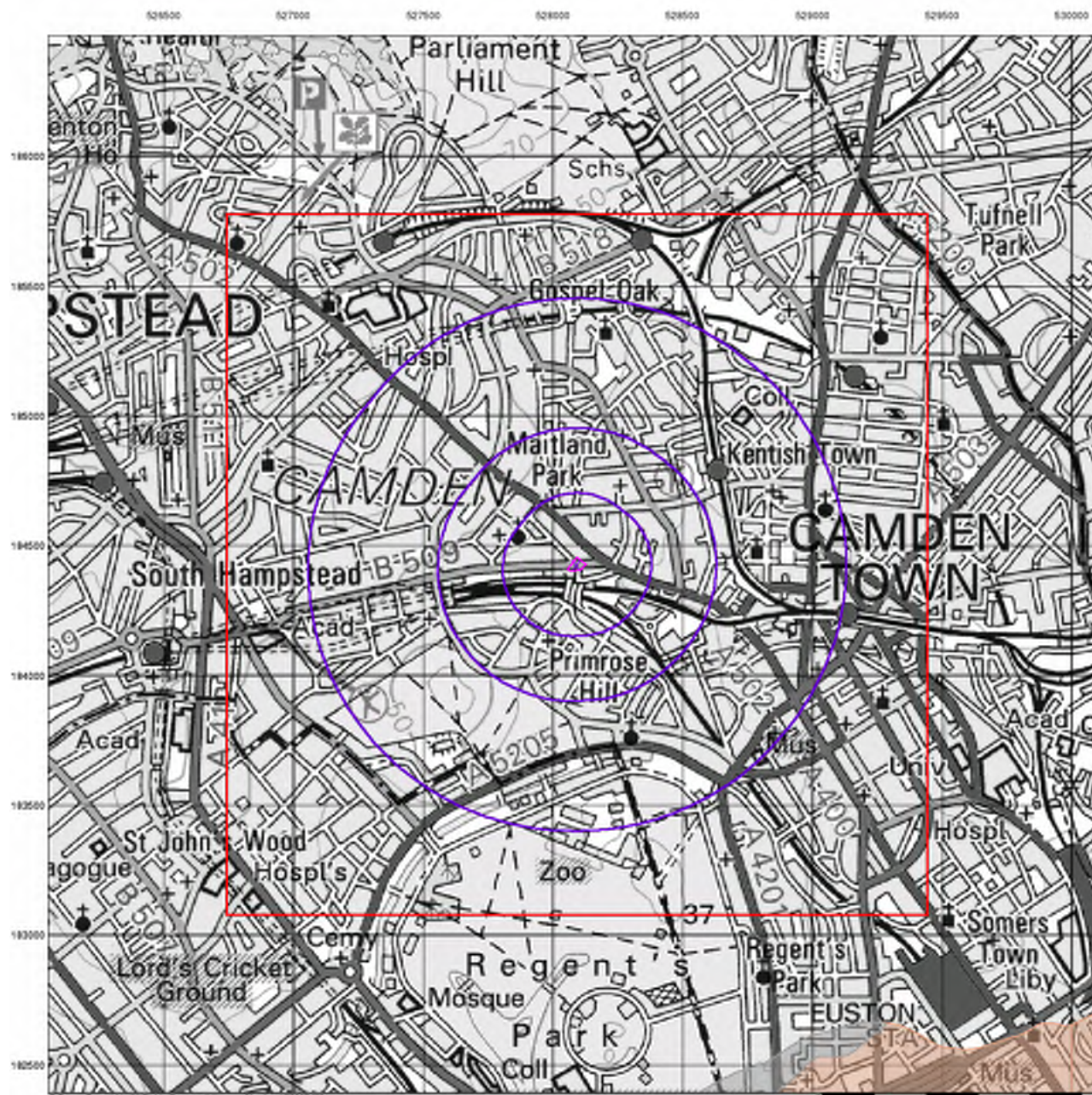
### Order Details

Order Number: 247250880\_1\_1  
 Customer Ref: 268265-50  
 National Grid Reference: 528090, 184420  
 Slice: A  
 Site Area (Ha): 0.22  
 Search Buffer (m): 1000

### Site Details

5-17, Haverstock Hill, LONDON, NW3 2BP





## Superficial Aquifer Designation

### General


- ◇ Specified Site
- Specified Buffer(s)
- X Bearing Reference Point
- Slice
- Ⓜ Map ID

### Agency and Hydrological

#### Geological Classes

- Principal Aquifer
- Secondary A Aquifer
- Secondary B Aquifer
- Secondary Undifferentiated
- Unproductive Strata
- Unknown
- Unknown (Lakes and Landslip)

### Site Sensitivity Context Map - Slice A



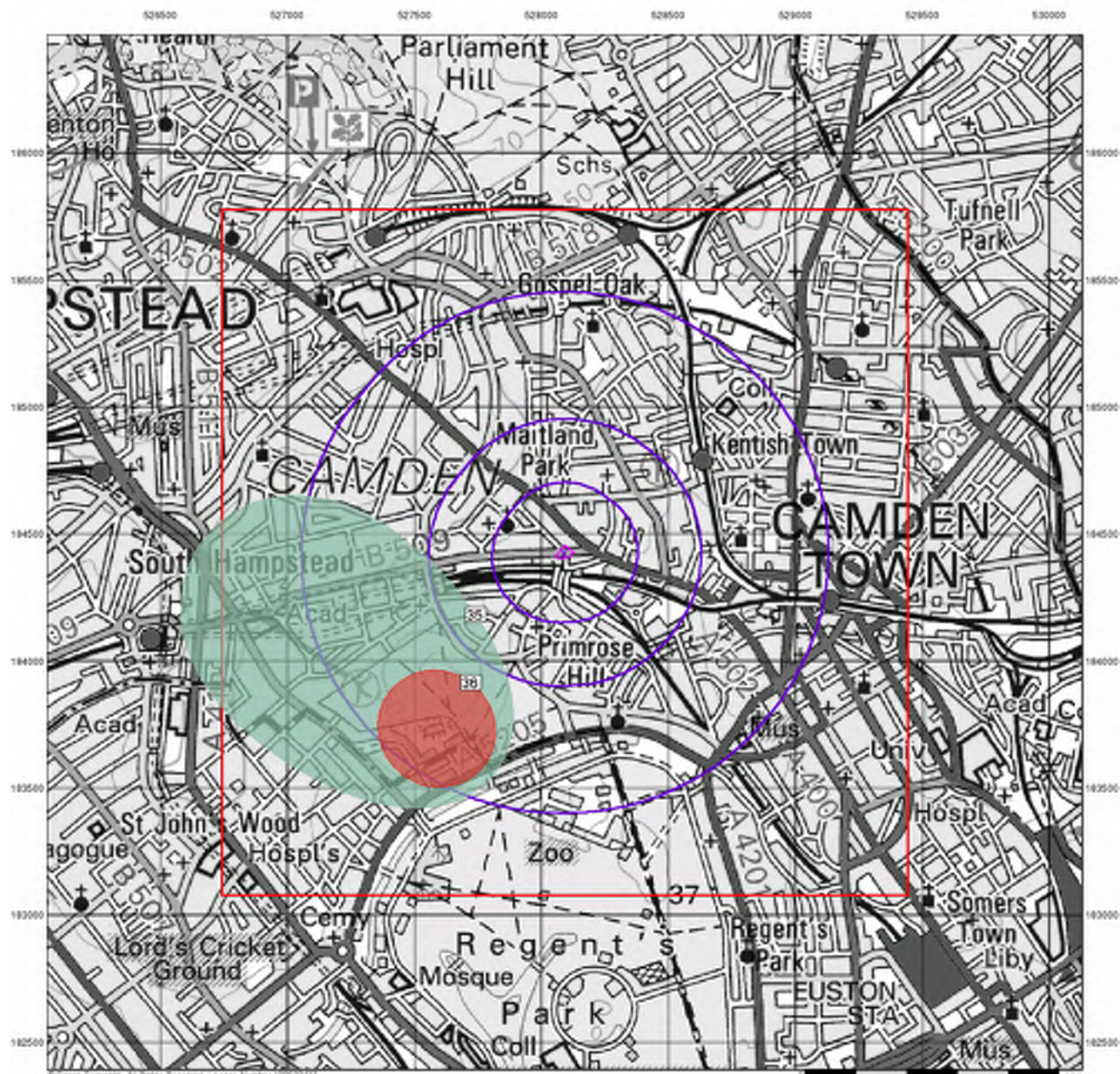
### Order Details

Order Number: 247250880\_1\_1  
 Customer Ref: 268265-50  
 National Grid Reference: 528090, 184420  
 Slice: A  
 Site Area (Ha): 0.22  
 Search Buffer (m): 1000

### Site Details

5-17, Haverstock Hill, LONDON, NW3 2BP





## Source Protection Zones

### General

- Specified Site
- Specified Buffer(s)
- Bearing Reference Point
- Slice
- Map ID

### Agency and Hydrological

- Inner zone (Zone 1)
- Inner zone - subsurface activity only (Zone 1c)
- Outer zone (Zone 2)
- Outer zone - subsurface activity only (Zone 2c)
- Total catchment (Zone 3)
- Total catchment - subsurface activity only (Zone 3c)
- Special interest (Zone 4)

## Site Sensitivity Context Map - Slice A



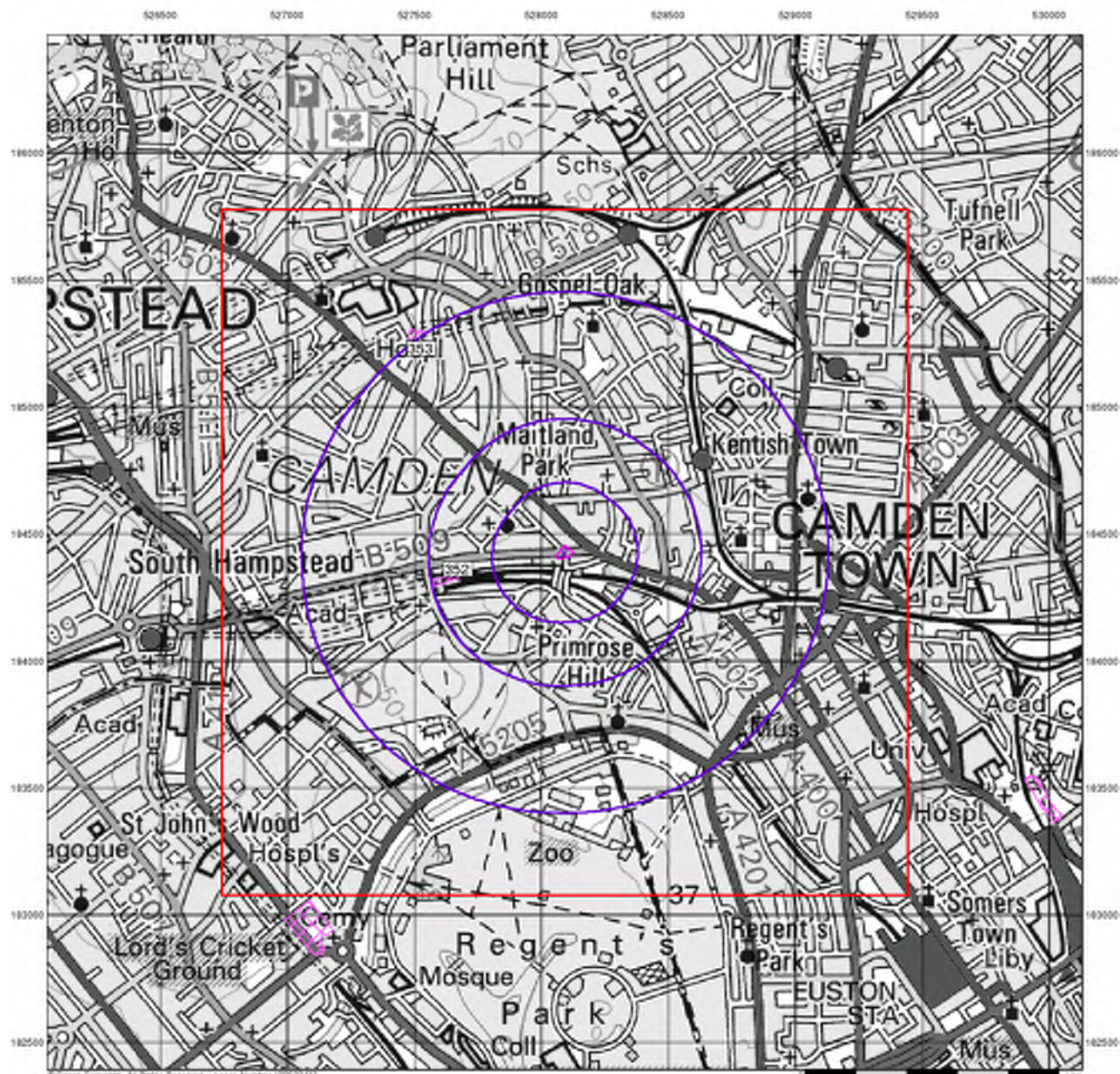
### Order Details

Order Number: 247250880\_1\_1  
 Customer Ref: 268265-50  
 National Grid Reference: 528090, 184420  
 Slice: A  
 Site Area (Ha): 0.22  
 Search Buffer (m): 1000

### Site Details

5-17, Haverstock Hill, LONDON, NW3 2BP





## Sensitive Land Uses


### General

- Specified Site
- Specified Buffer(s)
- Bearing Reference Point
- Slice
- Map ID

### Sensitive Land Uses

- Ancient Woodland
- Area of Adopted Green Belt
- Area of Unadopted Green Belt
- Area of Outstanding Natural Beauty
- Environmentally Sensitive Area
- Forest Park
- Local Nature Reserve
- Marine Nature Reserve
- National Nature Reserve
- National Park
- Nitrate Sensitive Area
- Nitrate Vulnerable Zone
- Ramsar Site
- Site of Special Scientific Interest
- Special Area of Conservation
- Special Protection Area
- World Heritage Sites

### Site Sensitivity Context Map - Slice A



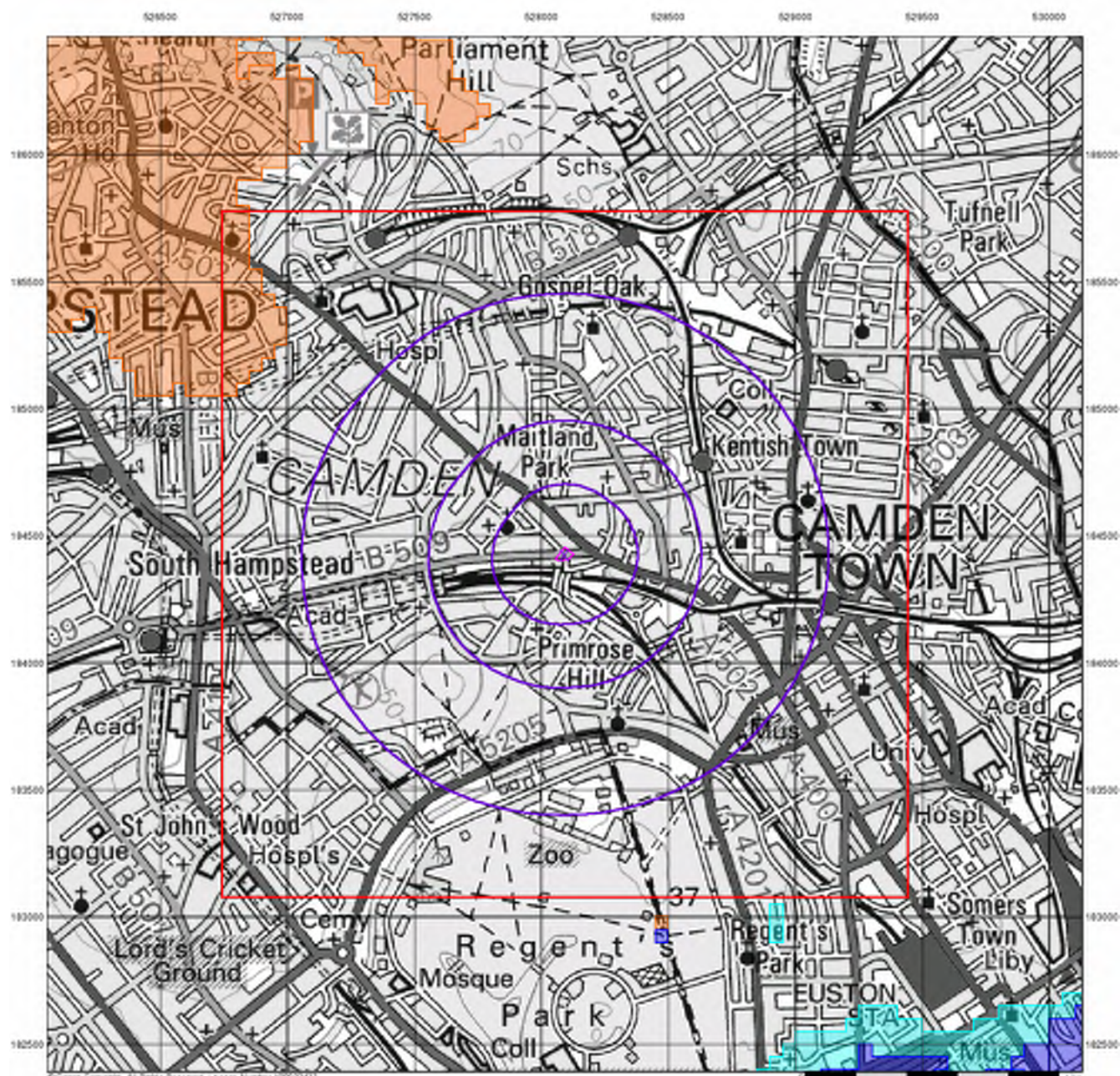
### Order Details

Order Number: 247250880\_1\_1  
 Customer Ref: 268265-50  
 National Grid Reference: 528090, 184420  
 Slice: A  
 Site Area (Ha): 0.22  
 Search Buffer (m): 1000

### Site Details

5-17, Haverstock Hill, LONDON, NW3 2BP





# Envirocheck®

LANDMARK INFORMATION GROUP®

## BGS Flood GFS Data

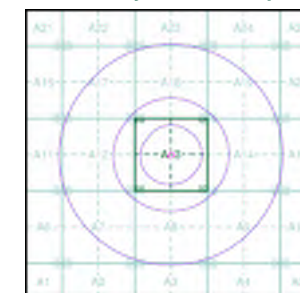
### General

- Specified Site
- Specified Buffer(s)
- Bearing Reference Point
- Site

### Agency and Hydrological (Flood)

- Limited Potential for Groundwater Flooding to Occur
- Potential for Groundwater Flooding of Property Situated Below Ground Level
- Potential for Groundwater Flooding to Occur at Surface

## Site Sensitivity Context Map - Slice A



## Order Details

Order Number: 247250880\_1\_1  
 Customer Ref: 268265-50  
 National Grid Reference: 528090, 184420  
 Slice: A  
 Site Area (Ha): 0.22  
 Search Buffer (m): 1000

## Site Details

5-17, Haverstock Hill, LONDON, NW3 2BP

Landmark®  
 LANDMARK INFORMATION GROUP

Tel: 0844 844 9952  
 Fax: 0844 844 9951  
 Web: www.envirocheck.co.uk



## Envirocheck<sup>®</sup> Report:

### Datasheet

#### Order Details:

**Order Number:**

247250880\_1\_1

**Customer Reference:**

268265-50

**National Grid Reference:**

528090, 184420

**Slice:**

A

**Site Area (Ha):**

0.22

**Search Buffer (m):**

1000

#### Site Details:

5-17, Haverstock Hill

LONDON

NW3 2BP

#### Client Details:

Mr J Bottomley

Ove Arup & Partners International Ltd

13 Fitzroy Street

London

W1T 4BQ



Report Section	Page Number
Summary	-
Agency & Hydrological	1
Waste	18
Hazardous Substances	-
Geological	21
Industrial Land Use	25
Sensitive Land Use	77
Data Currency	78
Data Suppliers	87
Useful Contacts	88

## Introduction

The Environment Act 1995 has made site sensitivity a key issue, as the legislation pays as much attention to the pathways by which contamination could spread, and to the vulnerable targets of contamination, as it does the potential sources of contamination. For this reason, Landmark's Site Sensitivity maps and Datasheet(s) place great emphasis on statutory data provided by the Environment Agency/Natural Resources Wales and the Scottish Environment Protection Agency; it also incorporates data from Natural England (and the Scottish and Welsh equivalents) and Local Authorities; and highlights hydrogeological features required by environmental and geotechnical consultants. It does not include any information concerning past uses of land. The datasheet is produced by querying the Landmark database to a distance defined by the client from a site boundary provided by the client. In this datasheet the National Grid References (NGRs) are rounded to the nearest 10m in accordance with Landmark's agreements with a number of Data Suppliers.

## Copyright Notice

© Landmark Information Group Limited 2020. The Copyright on the information and data and its format as contained in this Envirocheck® Report ("Report") is the property of Landmark Information Group Limited ("Landmark") and several other Data Providers, including (but not limited to) Ordnance Survey, British Geological Survey, the Environment Agency/Natural Resources Wales and Natural England, and must not be reproduced in whole or in part by photocopying or any other method. The Report is supplied under Landmark's Terms and Conditions accepted by the Customer. A copy of Landmark's Terms and Conditions can be found with the Index Map for this report. Additional copies of the Report may be obtained from Landmark, subject to Landmark's charges in force from time to time. The Copyright, design rights and any other intellectual rights shall remain the exclusive property of Landmark and/or other Data providers, whose Copyright material has been included in this Report. © Environment Agency & United Kingdom Research and Innovation 2020. © Natural Resources Wales & United Kingdom Research and Innovation 2020.

## Natural England Copyright Notice

Site of Special Scientific Interest, National Nature Reserve, Ramsar, Special Protection Area, Special Conservation Area, Marine Nature Reserve data (derived from Ordnance Survey 1:10000 raster) is provided by, and used with the permission of, Natural England who retain the copyright and Intellectual Property Rights for the data.

## Scottish Natural Heritage Copyright

Contains SNH information licensed under the Open Government Licence v3.0.

## Ove Arup Copyright Notice

The Mining Instability data was obtained on licence from Ove Arup & Partners Limited (for further information, contact mining.review@arup.com). No reproduction or further use of such Data is to be made without the prior written consent of Ove Arup & Partners Limited. The supplied Mining Instability data is derived from publicly available records and other third party sources and neither Ove Arup & Partners nor Landmark warrant the accuracy or completeness of such information or data.

## Peter Brett Associates Copyright Notice

The cavity data presented has been extracted from the PBA enhanced version of the original DEFRA national cavity databases. PBA/DEFRA retain the copyright & intellectual property rights in the data. Whilst all reasonable efforts are made to check that the information contained in the cavity databases is accurate we do not warrant that the data is complete or error free. The information is based upon our own researches and those collated from a number of external sources and is continually being augmented and updated by PBA. In no event shall PBA/DEFRA or Landmark be liable for any loss or damage including, without limitation, indirect or consequential loss or damage arising from the use of this data.

## Radon Potential dataset Copyright Notice

Information supplied from a joint dataset compiled by The British Geological Survey and Public Health England.

## Natural Resources Wales Copyright Notice

Contains Natural Resources Wales information © Natural Resources Wales and Database Right. All rights Reserved. Contains Ordnance Survey Data. Ordnance Survey Licence number 100019741. Crown Copyright and Database Right. Contains Natural Resources Wales information © Natural Resources Wales and Database Right. All rights Reserved. Some features of this information are based on digital spatial data licensed from the Centre for Ecology & Hydrology © NERC (CEH). Defra, Met Office and DARD Rivers Agency © Crown copyright. © Cranfield University. © James Hutton Institute. Contains OS data © Crown copyright and database right 2020. Land & Property Services © Crown copyright and database right.

## Report Version v53.0



Data Type	Page Number	On Site	0 to 250m	251 to 500m	501 to 1000m (*up to 2000m)
<b>Agency &amp; Hydrological</b>					
BGS Groundwater Flooding Susceptibility					n/a
Contaminated Land Register Entries and Notices					
Discharge Consents	pg 1				4
Prosecutions Relating to Controlled Waters			n/a	n/a	n/a
Enforcement and Prohibition Notices					
Integrated Pollution Controls					
Integrated Pollution Prevention And Control					
Local Authority Integrated Pollution Prevention And Control					
Local Authority Pollution Prevention and Controls	pg 1		1	6	17
Local Authority Pollution Prevention and Control Enforcements	pg 5				1
Nearest Surface Water Feature	pg 5				Yes
Pollution Incidents to Controlled Waters	pg 5			1	2
Prosecutions Relating to Authorised Processes	pg 6				1
Registered Radioactive Substances	pg 6				7
River Quality	pg 7				1
River Quality Biology Sampling Points					
River Quality Chemistry Sampling Points					
Substantiated Pollution Incident Register	pg 7				1
Water Abstractions	pg 7				13 (*15)
Water Industry Act Referrals					
Groundwater Vulnerability Map	pg 14	Yes	n/a	n/a	n/a
Groundwater Vulnerability - Soluble Rock Risk			n/a	n/a	n/a
Groundwater Vulnerability - Local Information			n/a	n/a	n/a
Bedrock Aquifer Designations	pg 14	Yes	n/a	n/a	n/a
Superficial Aquifer Designations			n/a	n/a	n/a
Source Protection Zones	pg 14			1	1
Extreme Flooding from Rivers or Sea without Defences				n/a	n/a
Flooding from Rivers or Sea without Defences				n/a	n/a
Areas Benefiting from Flood Defences				n/a	n/a
Flood Water Storage Areas				n/a	n/a
Flood Defences				n/a	n/a
OS Water Network Lines	pg 15				21



Data Type	Page Number	On Site	0 to 250m	251 to 500m	501 to 1000m (*up to 2000m)
<b>Waste</b>					
BGS Recorded Landfill Sites					
Historical Landfill Sites					
Integrated Pollution Control Registered Waste Sites					
Licensed Waste Management Facilities (Landfill Boundaries)					
Licensed Waste Management Facilities (Locations)	pg 18				2
Local Authority Landfill Coverage		1	n/a	n/a	n/a
Local Authority Recorded Landfill Sites					
Potentially Infilled Land (Non-Water)	pg 18				1
Potentially Infilled Land (Water)	pg 18				6
Registered Landfill Sites					
Registered Waste Transfer Sites	pg 19				3
Registered Waste Treatment or Disposal Sites	pg 20				1
<b>Hazardous Substances</b>					
Control of Major Accident Hazards Sites (COMAH)					
Explosive Sites					
Notification of Installations Handling Hazardous Substances (NIHHS)					
Planning Hazardous Substance Consents					
Planning Hazardous Substance Enforcements					



Data Type	Page Number	On Site	0 to 250m	251 to 500m	501 to 1000m (*up to 2000m)
<b>Geological</b>					
BGS 1:625,000 Solid Geology	pg 21	Yes	n/a	n/a	n/a
BGS Estimated Soil Chemistry					
BGS Recorded Mineral Sites					
BGS Urban Soil Chemistry	pg 21		Yes	Yes	Yes
BGS Urban Soil Chemistry Averages	pg 24	Yes			
CBSCB Compensation District			n/a	n/a	n/a
Coal Mining Affected Areas			n/a	n/a	n/a
Mining Instability			n/a	n/a	n/a
Man-Made Mining Cavities					
Natural Cavities					
Non Coal Mining Areas of Great Britain				n/a	n/a
Potential for Collapsible Ground Stability Hazards	pg 24	Yes		n/a	n/a
Potential for Compressible Ground Stability Hazards				n/a	n/a
Potential for Ground Dissolution Stability Hazards				n/a	n/a
Potential for Landslide Ground Stability Hazards	pg 24	Yes	Yes	n/a	n/a
Potential for Running Sand Ground Stability Hazards	pg 24	Yes		n/a	n/a
Potential for Shrinking or Swelling Clay Ground Stability Hazards	pg 24	Yes		n/a	n/a
Radon Potential - Radon Affected Areas			n/a	n/a	n/a
Radon Potential - Radon Protection Measures			n/a	n/a	n/a
<b>Industrial Land Use</b>					
Contemporary Trade Directory Entries	pg 25	2	15	75	221
Fuel Station Entries	pg 51		1	2	2
Points of Interest - Commercial Services	pg 51		1	7	94
Points of Interest - Education and Health					
Points of Interest - Manufacturing and Production	pg 60		9	19	33
Points of Interest - Public Infrastructure	pg 65			5	8
Points of Interest - Recreational and Environmental	pg 66		6	20	43
Gas Pipelines					
Underground Electrical Cables	pg 72		8	8	32



Data Type	Page Number	On Site	0 to 250m	251 to 500m	501 to 1000m (*up to 2000m)
<b>Sensitive Land Use</b>					
Ancient Woodland					
Areas of Adopted Green Belt					
Areas of Unadopted Green Belt					
Areas of Outstanding Natural Beauty					
Environmentally Sensitive Areas					
Forest Parks					
Local Nature Reserves	pg 77			1	1
Marine Nature Reserves					
National Nature Reserves					
National Parks					
Nitrate Sensitive Areas					
Nitrate Vulnerable Zones					
Ramsar Sites					
Sites of Special Scientific Interest					
Special Areas of Conservation					
Special Protection Areas					
World Heritage Sites					



Map ID	Details	Quadrant Reference (Compass Direction)	Estimated Distance From Site	Contact	NGR
1	<b>Discharge Consents</b> Operator: National Grid Company Plc. Property Type: SUB-STATION/ELECTRICITY/GAS/AIR CONDITIONING SUPPLY Location: Fitzroy Bridge Outlet, Primrosehill, Camden, London Authority: Environment Agency, Thames Region Catchment Area: Not Given Reference: CTMR.0387 Permit Version: 1 Effective Date: 28th March 1980 Issued Date: 28th March 1980 Revocation Date: Not Supplied Discharge Type: Trade Discharges - Cooling Water Discharge: Canal Environment: Grand Union canal Receiving Water: Grand Union canal <b>Status:</b> Transferred from Rivers (Prevention of Pollution) Act 1951-1961 Positional Accuracy: Located by supplier to within 100m	A8NE (SE)	547	2	528360 183920
2	<b>Discharge Consents</b> Operator: The Jim Henson Studio Property Type: SPORT, AMUSEMENT+RECREATION/GOLF CLUB/GYM/THEME PK/SPA Location: 30 Oval Road, Camden Town, London, Nw1 7de Authority: Environment Agency, Thames Region Catchment Area: Not Given Reference: CATM.2853 Permit Version: 1 Effective Date: 1st April 1997 Issued Date: 1st April 1997 Revocation Date: 30th September 2005 Discharge Type: Trade Discharges - Cooling Water Discharge: Canal Environment: Guc - Paddington Arm Receiving Water: Guc - Paddington Arm <b>Status:</b> Revoked (Water Resources Act 1991, Section 88 & Schedule 10 as amended by Environment Act 1995) Positional Accuracy: Located by supplier to within 10m	A9NW (SE)	606	2	528600 184050
2	<b>Discharge Consents</b> Operator: Rushes Motion Control Property Type: SPORT, AMUSEMENT+RECREATION/GOLF CLUB/GYM/THEME PK/SPA Location: 30 Oval Road, Camden Town, London, Nw1 7de Authority: Environment Agency, Thames Region Catchment Area: Not Given Reference: Cntm.1566 Permit Version: 1 Effective Date: 1st September 1994 Issued Date: 1st September 1994 Revocation Date: 1st October 1996 Discharge Type: Trade Discharges - Cooling Water Discharge: Freshwater Stream/River Environment: Guc - Paddington Arm Receiving Water: Guc - Paddington Arm <b>Status:</b> Lapsed (under Environment Act 1995, Schedule 23) Positional Accuracy: Located by supplier to within 100m	A9NW (SE)	606	2	528600 184050
3	<b>Discharge Consents</b> Operator: Thames Water Utilities Ltd Property Type: WTW/WATER COLLECTION/TREATMENT/SUPPLY Location: Barrow Hill Authority: Environment Agency, Thames Region Catchment Area: Not Supplied Reference: Temp.0018 Permit Version: 1 Effective Date: 15th September 1989 Issued Date: 15th September 1989 Revocation Date: 5th October 2000 Discharge Type: Trade Effluent Discharge: Freshwater Stream/River Environment: River Thames Receiving Water: River Thames <b>Status:</b> Authorisation revoked Positional Accuracy: Located by supplier to within 100m	A7SE (SW)	929	2	527600 183600
4	<b>Local Authority Pollution Prevention and Controls</b> Name: Texaco Location: 81-85 Chalk Farm Road, LONDON, NW1 8AR Authority: London Borough of Camden, Pollution Projects Team Permit Reference: NOT GIVEN Dated: 24th December 1998 Process Type: Local Authority Air Pollution Control Description: PG1/14 Petrol filling station <b>Status:</b> Site Closed Positional Accuracy: Manually positioned to the address or location	A13SE (E)	149	3	528269 184381



Map ID	Details	Quadrant Reference (Compass Direction)	Estimated Distance From Site	Contact	NGR
5	<b>Local Authority Pollution Prevention and Controls</b> Name: Lex Volvo Location: 1 Dumpton Place, Gloucester Avenue, Chalk Farm, LONDON, NW1 8JB Authority: London Borough of Camden, Pollution Projects Team Permit Reference: Not Given Dated: 7th January 1994 Process Type: Local Authority Air Pollution Control Description: PG6/34 Respraying of road vehicles <b>Status: Authorised</b> Positional Accuracy: Manually positioned to the address or location	A13SE (S)	273	3	528165 184138
6	<b>Local Authority Pollution Prevention and Controls</b> Name: Primrose Valet Location: 91 Regent'S Park Road, London, Nw1 8ur Authority: London Borough of Camden, Pollution Projects Team Permit Reference: PPC/DC53 Dated: 28th January 2009 Process Type: Local Authority Pollution Prevention and Control Description: PG6/46 Dry cleaning <b>Status: Permitted</b> Positional Accuracy: Manually positioned to the address or location	A13SW (SW)	290	3	527917 184155
7	<b>Local Authority Pollution Prevention and Controls</b> Name: The Dry Cleaners Of Hampstead Location: 80 Haverstock Hill, London, Nw3 2be Authority: London Borough of Camden, Pollution Projects Team Permit Reference: PPC/DC41 Dated: 25th June 2007 Process Type: Local Authority Pollution Prevention and Control Description: PG6/46 Dry cleaning <b>Status: Permitted</b> Positional Accuracy: Located by supplier to within 10m	A13NW (NW)	317	3	527875 184684
8	<b>Local Authority Pollution Prevention and Controls</b> Name: Wm Morrisons Supermarkets Plc Location: Chalk Farm Road, London, Nw1 8aa Authority: London Borough of Camden, Pollution Projects Team Permit Reference: PPC/DC1 Dated: 26th January 2007 Process Type: Local Authority Pollution Prevention and Control Description: PG6/46 Dry cleaning <b>Status: Permitted</b> Positional Accuracy: Located by supplier to within 10m	A14SW (SE)	421	3	528439 184146
8	<b>Local Authority Pollution Prevention and Controls</b> Name: Wm Morrisons Supermarkets Plc Location: Chalk Farm Road, LONDON, NW1 8AA Authority: London Borough of Camden, Pollution Projects Team Permit Reference: PPC19 Dated: 22nd December 1998 Process Type: Local Authority Pollution Prevention and Control Description: PG1/14 Petrol filling station <b>Status: Permitted</b> Positional Accuracy: Located by supplier to within 10m	A14SW (SE)	421	3	528439 184146
9	<b>Local Authority Pollution Prevention and Controls</b> Name: Esso Location: 29 Chalk Farm Road, LONDON, NW1 8AG Authority: London Borough of Camden, Pollution Projects Team Permit Reference: PPC15 Dated: 24th December 1998 Process Type: Local Authority Pollution Prevention and Control Description: PG1/14 Petrol filling station <b>Status: Permitted</b> Positional Accuracy: Manually positioned to the address or location	A14SW (E)	461	3	528567 184291
10	<b>Local Authority Pollution Prevention and Controls</b> Name: J T Coachworks Location: 52A Prince Wales Road, LONDON, NW5 3LR Authority: London Borough of Camden, Pollution Projects Team Permit Reference: Not Given Dated: 30th April 1993 Process Type: Local Authority Air Pollution Control Description: PG6/34 Respraying of road vehicles <b>Status: Authorisation revoked</b> Positional Accuracy: Automatically positioned to the address	A14NW (NE)	539	3	528594 184700



Map ID	Details	Quadrant Reference (Compass Direction)	Estimated Distance From Site	Contact	NGR
11	<b>Local Authority Pollution Prevention and Controls</b> Name: Moderna Dry Cleaners Location: 70 Queens Crescent, London, Nw5 4ee Authority: London Borough of Camden, Pollution Projects Team Permit Reference: PPC/DC16 Dated: 12th January 2007 Process Type: Local Authority Pollution Prevention and Control Description: PG6/46 Dry cleaning <b>Status: Permitted</b> Positional Accuracy: Located by supplier to within 10m	A18SE (N)	565	3	528216 185005
12	<b>Local Authority Pollution Prevention and Controls</b> Name: Chequers Textile Care Ltd Location: 48 Englands Lane, London, Nw3 4ue Authority: London Borough of Camden, Pollution Projects Team Permit Reference: PPC/DC47 Dated: 5th December 2006 Process Type: Local Authority Pollution Prevention and Control Description: PG6/46 Dry cleaning <b>Status: Permitted</b> Positional Accuracy: Located by supplier to within 10m	A12NE (W)	583	3	527498 184580
13	<b>Local Authority Pollution Prevention and Controls</b> Name: L G Coachworks Location: 61-65 Wilkin Street Mews, Wilkin Street, London, NW5 3NN Authority: London Borough of Camden, Pollution Projects Team Permit Reference: NOT GIVEN Dated: 9th December 1997 Process Type: Local Authority Air Pollution Control Description: PG6/34 Respraying of road vehicles <b>Status: Authorised</b> Positional Accuracy: Manually positioned to the road within the address or location	A19SW (NE)	594	3	528586 184806
13	<b>Local Authority Pollution Prevention and Controls</b> Name: D P Enamellers Location: Imperial Works, Perren Street, London, NW5 3ED Authority: London Borough of Camden, Pollution Projects Team Permit Reference: Not Given Dated: 27th July 1997 Process Type: Local Authority Air Pollution Control Description: PG6/23 Coating of metal and plastic <b>Status: Authorisation revoked</b> Positional Accuracy: Manually positioned to the address or location	A19SW (NE)	600	3	528610 184784
14	<b>Local Authority Pollution Prevention and Controls</b> Name: Visage Location: 171 Malden Road, London, Nw5 4ht Authority: London Borough of Camden, Pollution Projects Team Permit Reference: PPC/DC50 Dated: 1st February 2008 Process Type: Local Authority Pollution Prevention and Control Description: PG6/46 Dry cleaning <b>Status: Permitted</b> Positional Accuracy: Manually positioned to the address or location	A18NW (N)	702	3	527961 185143
15	<b>Local Authority Pollution Prevention and Controls</b> Name: Prince Of Wales Dry Cleaners Location: 17 Prince Of Wales Road, London, Nw5 3lh Authority: London Borough of Camden, Pollution Projects Team Permit Reference: PPC/DC12 Dated: 12th January 2007 Process Type: Local Authority Pollution Prevention and Control Description: PG6/46 Dry cleaning <b>Status: Permitted</b> Positional Accuracy: Located by supplier to within 10m	A14NE (E)	703	3	528777 184696
16	<b>Local Authority Pollution Prevention and Controls</b> Name: W Starling Location: 9 -11 Leybourne Road, CAMDEN, NW1 8QY Authority: London Borough of Camden, Pollution Projects Team Permit Reference: PPC1 Dated: 9th January 1996 Process Type: Local Authority Pollution Prevention and Control Description: PG6/34 Respraying of road vehicles <b>Status: Permitted</b> Positional Accuracy: Automatically positioned to the address	A14SE (E)	718	3	528811 184208



Map ID	Details	Quadrant Reference (Compass Direction)	Estimated Distance From Site	Contact	NGR
17	<b>Local Authority Pollution Prevention and Controls</b> Name: Eventech Ltd Location: 3 - 6 Spring Place, LONDON, NW5 3BA Authority: London Borough of Camden, Pollution Projects Team Permit Reference: PPC2 Dated: 30th April 1993 Process Type: Local Authority Pollution Prevention and Control Description: PG6/34 Respraying of road vehicles <b>Status: Permitted</b> Positional Accuracy: Manually positioned to the address or location	A19SW (NE)	726	3	528569 185005
18	<b>Local Authority Pollution Prevention and Controls</b> Name: Hexagon Of Highgate Ltd Location: 1 Browns Lane, Regis Road, LONDON, NW5 3EX Authority: London Borough of Camden, Pollution Projects Team Permit Reference: PPC4 Dated: 30th April 1993 Process Type: Local Authority Pollution Prevention and Control Description: PG6/34 Respraying of road vehicles <b>Status: Permitted</b> Positional Accuracy: Automatically positioned to the address	A19SW (NE)	814	3	528626 185072
19	<b>Local Authority Pollution Prevention and Controls</b> Name: Paradise Cleaners Ltd Location: 58 Parkway, London, Nw1 7ah Authority: London Borough of Camden, Pollution Projects Team Permit Reference: PPC/DC39 Dated: 12th January 2007 Process Type: Local Authority Pollution Prevention and Control Description: PG6/46 Dry cleaning <b>Status: Permitted</b> Positional Accuracy: Located by supplier to within 10m	A9NW (SE)	912	3	528753 183762
20	<b>Local Authority Pollution Prevention and Controls</b> Name: Swan Dry Cleaners Location: 163 Haverstock Hill, London, Nw3 4qt Authority: London Borough of Camden, Pollution Projects Team Permit Reference: PPC/DC42 Dated: 24th January 2007 Process Type: Local Authority Pollution Prevention and Control Description: PG6/46 Dry cleaning <b>Status: Permitted</b> Positional Accuracy: Located by supplier to within 10m	A17SW (NW)	925	3	527371 185032
20	<b>Local Authority Pollution Prevention and Controls</b> Name: Perkins Dry Cleaners Location: 171 Haverstock Hill, London, Nw3 4qs Authority: London Borough of Camden, Pollution Projects Team Permit Reference: PPC/DC7 Dated: 12th January 2007 Process Type: Local Authority Pollution Prevention and Control Description: PG6/46 Dry cleaning <b>Status: Permitted</b> Positional Accuracy: Located by supplier to within 10m	A17SW (NW)	962	3	527342 185055
21	<b>Local Authority Pollution Prevention and Controls</b> Name: London Zoo Location: Regents Park, LONDON, NW1 4RY Authority: Westminster City Council, Environmental Health Department Permit Reference: Not Given Dated: 1st November 1992 Process Type: Local Authority Air Pollution Control Description: PG5/1 Clinical waste incineration processes under 1 tonne an hour <b>Status: Authorisation has expired</b> Positional Accuracy: Automatically positioned to the address	A8SW (S)	925	4	528016 183480
22	<b>Local Authority Pollution Prevention and Controls</b> Name: Smart Dry Cleaners Location: 104 Parkway, London, Nw1 7an Authority: London Borough of Camden, Pollution Projects Team Permit Reference: PPC/DC20 Dated: 26th January 2007 Process Type: Local Authority Pollution Prevention and Control Description: PG6/46 Dry cleaning <b>Status: Permitted</b> Positional Accuracy: Located by supplier to within 10m	A9SW (SE)	931	3	528685 183676



Map ID	Details	Quadrant Reference (Compass Direction)	Estimated Distance From Site	Contact	NGR
22	<b>Local Authority Pollution Prevention and Controls</b> Name: Jet Petrol Station Location: 120 Parkway, LONDON, NW1 7NY Authority: London Borough of Camden, Pollution Projects Team Permit Reference: Not Given Dated: 11th December 1998 Process Type: Local Authority Air Pollution Control Description: PG1/14 Petrol filling station <b>Status: Authorised</b> Positional Accuracy: Manually positioned to the address or location	A9SW (SE)	941	3	528655 183640
23	<b>Local Authority Pollution Prevention and Controls</b> Name: Royal Mail Property Holdings Ltd Location: 1 Regis Road, LONDON, NW5 3EW Authority: London Borough of Camden, Pollution Projects Team Permit Reference: Not Given Dated: Not Supplied Process Type: Local Authority Air Pollution Control Description: PG6/10 Coating manufacturing <b>Status: Authorisation revoked</b> Positional Accuracy: Manually positioned to the road within the address or location	A19SE (NE)	994	3	528875 185083
24	<b>Local Authority Pollution Prevention and Control Enforcements</b> Location: 3 - 6 Spring Place, London, Nw5 3ba Type: Air Pollution Control Enforcement Notice Reference: Not Given Date Issued: 16th November 2001 Enforcement Date: Not Supplied Details: Failure To Maintain Proper Paperwork For Organic Compounds Positional Accuracy: Manually positioned to the address or location	A19SW (NE)	726	3	528569 185005
	<b>Nearest Surface Water Feature</b>	A9NW (SE)	526	-	528430 183990
25	<b>Pollution Incidents to Controlled Waters</b> Property Type: Not Given Location: Hampstead Road Lock, CAMDEN TOWN Authority: Environment Agency, Thames Region Pollutant: Oils - Unknown Note: Not Supplied Incident Date: 17th December 1998 Incident Reference: THNE1998041401 Catchment Area: Not Given Receiving Water: Not Given Cause of Incident: Not Given Incident Severity: Category 3 - Minor Incident Positional Accuracy: Located by supplier to within 100m	A8NW (S)	409	2	528000 184000
26	<b>Pollution Incidents to Controlled Waters</b> Property Type: Not Given Location: Prince Albert Road Authority: Environment Agency, Thames Region Pollutant: Not Given Note: Confirmed incident Incident Date: 4th April 1999 Incident Reference: THNE1999043097 Catchment Area: Not Given Receiving Water: Not Given Cause of Incident: Not Given Incident Severity: Category 3 - Minor Incident Positional Accuracy: Approximate location provided by supplier	A8SE (S)	731	2	528300 183700
27	<b>Pollution Incidents to Controlled Waters</b> Property Type: Not Given Location: LONDON Authority: Environment Agency, Thames Region Pollutant: Oils - Unknown Note: Not Supplied Incident Date: 15th January 1996 Incident Reference: SE960036 Catchment Area: Not Given Receiving Water: Not Given Cause of Incident: Not Given Incident Severity: Category 3 - Minor Incident Positional Accuracy: Located by supplier to within 100m	A14SE (E)	989	2	529100 184250



Map ID	Details	Quadrant Reference (Compass Direction)	Estimated Distance From Site	Contact	NGR
28	<b>Prosecutions Relating to Authorised Processes</b> Location: Regents Park Road, London, NW1 Prosecution Text: Failure to comply with packaging waste regulations Prosecution Act: Pro97 Hearing Date: 6th September 2007 Verdict: Guilty Fine: 85000 Costs: 8836 Positional Accuracy: Manually positioned to the road within the address or location	A8NE (S)	647	2	528192 183763
29	<b>Registered Radioactive Substances</b> Name: Omnilabs (Uk) Ltd Location: Bewlay House, 32 Jamestown Road, LONDON, Greater London, NW1 7BY Authority: Environment Agency, Thames Region Permit Reference: AE8755 Dated: 31st March 1991 Process Type: Authorisation under S13 RSA for the disposal of Radioactive waste (was RSA60 S7) Description: Authorisation under RSA <b>Status: Authorisation either revoked or cancelled</b> Positional Accuracy: Unknown	A9NW (SE)	656	2	528642 184022
29	<b>Registered Radioactive Substances</b> Name: Unilabs Clinical Pathology Location: Bewlay House, 32 Jamestown Road, LONDON, Greater London, NW1 7BY Authority: Environment Agency, Thames Region Permit Reference: BC2742 Dated: 21st October 1998 Process Type: Authorisation under S13 RSA for the disposal of Radioactive waste (was RSA60 S7) Description: Authorisation under RSA <b>Status: Application made in error</b> Positional Accuracy: Unknown	A9NW (SE)	681	2	528671 184018
30	<b>Registered Radioactive Substances</b> Name: Institute Of Zoology Location: Zoological Society Of London, Regents Park, LONDON, Greater London, NW1 4RY Authority: Environment Agency, Thames Region Permit Reference: AQ9405 Dated: 30th August 1995 Process Type: Authorisation under S13 RSA for the disposal of Radioactive waste (was RSA60 S7) Description: Minor variation to authorisation under RSA <b>Status: Authorisation superseded by a substantial or non substantial variation</b> Positional Accuracy: Unknown	A8SW (S)	920	2	528016 183485
30	<b>Registered Radioactive Substances</b> Name: Institute Of Zoology Location: Regents Park, London, NW1 4RY Authority: Environment Agency, Thames Region Permit Reference: Bw7007 Dated: 1st December 2003 Process Type: Authorisation under S13 RSA for the disposal of Radioactive waste (was RSA60 S7) Description: Minor variation to authorisation under RSA <b>Status: Application has been authorised and any conditions apply to the operator</b> Positional Accuracy: Automatically positioned to the address	A8SW (S)	925	2	528011 183480
30	<b>Registered Radioactive Substances</b> Name: Institute Of Zoology Location: Zoological Society Of London, Regents Park, LONDON, Greater London, NW1 4RY Authority: Environment Agency, Thames Region Permit Reference: AC7596 Dated: 31st March 1991 Process Type: Registration under S7 RSA for the keeping and use of Radioactive materials (was RSA60 S1) Description: Registration under the Act of an open source which is also the subject of an authorisation <b>Status: Authorisation superseded by a substantial or non substantial variation</b> Positional Accuracy: Unknown	A8SW (S)	925	2	528011 183480



Map ID	Details	Quadrant Reference (Compass Direction)	Estimated Distance From Site	Contact	NGR
30	<b>Registered Radioactive Substances</b> Name: Institute Of Zoology Location: London Zoo, Regents Park, LONDON, Greater London, NW1 4RY Authority: Environment Agency, Thames Region Permit Reference: AS7515 Dated: 21st December 1995 Process Type: Registration under S7 RSA for the keeping and use of Radioactive materials (was RSA60 S1) Description: Substantial variation to a registration under the Act of an open source which is also the subject of an authorisation <b>Status:</b> <b>Application has been authorised and any conditions apply to the operator</b> Positional Accuracy: Unknown	A8SW (S)	930	2	528016 183475
30	<b>Registered Radioactive Substances</b> Name: Institute Of Zoology Location: Zoological Society Of London, Regents Park, LONDON, Greater London, NW1 4RY Authority: Environment Agency, Thames Region Permit Reference: AC7588 Dated: 31st March 1991 Process Type: Authorisation under S13 RSA for the disposal of Radioactive waste (was RSA60 S7) Description: Authorisation under RSA <b>Status:</b> <b>Authorisation superseded by a substantial or non substantial variation</b> Positional Accuracy: Unknown	A8SW (S)	930	2	528011 183475
	<b>River Quality</b> Name: Guc (Paddington Arm) GQA Grade: River Quality E Reach: Canal Feeder - Camden Road Estimated Distance (km): 10.5 Flow Rate: Flow greater than 80 cumecs Flow Type: Canal Year: 2000	A8NE (SE)	538	2	528386 183945
31	<b>Substantiated Pollution Incident Register</b> Authority: Environment Agency - Thames Region, North East Area Incident Date: 9th February 2008 Incident Reference: 562771 Water Impact: Category 4 - No Impact Air Impact: Category 2 - Significant Incident Land Impact: Category 4 - No Impact Positional Accuracy: Located by supplier to within 10m Pollutant: Atmospheric Pollutants and Effects: Smoke	A14SW (SE)	647	2	528712 184151
32	<b>Water Abstractions</b> Operator: British Waterways Board Licence Number: 28/39/39/0173 Permit Version: 100 Location: Oval Road, Camden - Grand Union Regents Canal Authority: Environment Agency, Thames Region Abstraction: Other Industrial/Commercial/Public Services: Non-Evaporative Cooling Abstraction Type: Water may be abstracted from a single point Source: Surface Daily Rate (m3): 20 Yearly Rate (m3): 7000 Details: Land At Oval Road, Camden, London Authorised Start: 01 January Authorised End: 31 December Permit Start Date: 8th December 1994 Permit End Date: Not Supplied Positional Accuracy: Located by supplier to within 10m	A9NW (SE)	543	2	528490 184020
32	<b>Water Abstractions</b> Operator: Canal And River Trust Licence Number: 28/39/39/0164 Permit Version: 101 Location: Southampton Bridge, London, Nw8 - Regents Canal Authority: Environment Agency, Thames Region Abstraction: Amenity: Spray Irrigation - Direct Abstraction Type: Water may be abstracted from a single point Source: Surface Daily Rate (m3): Not Supplied Yearly Rate (m3): Not Supplied Details: Pipeline Alongside The Regents Canal, London Authorised Start: 01 January Authorised End: 31 December Permit Start Date: 17th December 2007 Permit End Date: Not Supplied Positional Accuracy: Located by supplier to within 10m	A9NW (SE)	550	2	528500 184020



Map ID	Details	Quadrant Reference (Compass Direction)	Estimated Distance From Site	Contact	NGR
32	<b>Water Abstractions</b> Operator: British Waterways Board Licence Number: 28/39/39/0164 Permit Version: 100 Location: Southampton Bridge, London, Nw8 - Regents Canal Authority: Environment Agency, Thames Region Abstraction: Amenity: Spray Irrigation - Direct Abstraction Type: Water may be abstracted from a single point Source: Surface Daily Rate (m3): 3840 Yearly Rate (m3): 1 Details: Pipeline Alongside The Regents Canal, London Authorised Start: 01 January Authorised End: 31 December Permit Start Date: 25th April 1983 Permit End Date: Not Supplied Positional Accuracy: Located by supplier to within 10m	A9NW (SE)	550	2	528500 184020
32	<b>Water Abstractions</b> Operator: British Waterways Licence Number: 28/39/39/0164B Permit Version: Not Supplied Location: Southampton Bridge, LONDON, Nw8 Authority: Environment Agency, Thames Region Abstraction: Industrial Cooling (Cegb) Abstraction Type: Not Supplied Source: River Daily Rate (m3): 3840 Yearly Rate (m3): 1 Details: Annual Abstraction Total Aggregated To Another Licence For Quantity Purposes. Authorised Start: Not Supplied Authorised End: Not Supplied Permit Start Date: Not Supplied Permit End Date: Not Supplied Positional Accuracy: Located by supplier to within 100m	A9NW (SE)	565	2	528500 184000
33	<b>Water Abstractions</b> Operator: Greenwich Leisure Limited Licence Number: 28/39/39/0091 Permit Version: 101 Location: Kentish Town Sports Centre, Prince Of Wales St Authority: Environment Agency, Thames Region Abstraction: Commercial/Industrial/Public Services: Drinking; Cooking; Sanitary; Washing; (Small Garden) Abstraction Type: Water may be abstracted from a single point Source: Groundwater Daily Rate (m3): Not Supplied Yearly Rate (m3): Not Supplied Details: Kentish Town Sports Centre, Prince Of Wales Road, London Authorised Start: 01 January Authorised End: 31 December Permit Start Date: 25th May 2012 Permit End Date: Not Supplied Positional Accuracy: Located by supplier to within 100m	A14NE (E)	725	2	528800 184700
33	<b>Water Abstractions</b> Operator: Greenwich Leisure Limited Licence Number: 28/39/39/0091 Permit Version: 101 Location: Kentish Town Sports Centre, Prince Of Wales St Authority: Environment Agency, Thames Region Abstraction: Other Industrial/Commercial/Public Services: Process Water Abstraction Type: Water may be abstracted from a single point Source: Groundwater Daily Rate (m3): Not Supplied Yearly Rate (m3): Not Supplied Details: St. Pancras Public Baths, Prince Of Wales Road, London Nw1 Authorised Start: 01 January Authorised End: 31 December Permit Start Date: 25th May 2012 Permit End Date: Not Supplied Positional Accuracy: Located by supplier to within 100m	A14NE (E)	725	2	528800 184700



Map ID	Details	Quadrant Reference (Compass Direction)	Estimated Distance From Site	Contact	NGR
33	<b>Water Abstractions</b> Operator: Greenwich Leisure Ltd Licence Number: 28/39/39/0091 Permit Version: 101 Location: Two Bores At Kentish Town Sports Centre, Prince Of Wales St Authority: Environment Agency, Thames Region Abstraction: Other Industrial/Commercial/Public Services: Process Water Abstraction Type: Water may be abstracted from a single point Source: Groundwater Daily Rate (m3): Not Supplied Yearly Rate (m3): Not Supplied Details: St. Pancras Public Baths, Prince Of Wales Road, London Nw1 Authorised Start: 01 January Authorised End: 31 December Permit Start Date: 5th April 2012 Permit End Date: Not Supplied Positional Accuracy: Located by supplier to within 100m	A14NE (E)	725	2	528800 184700
33	<b>Water Abstractions</b> Operator: London Borough Of Camden Licence Number: 28/39/39/0091 Permit Version: 100 Location: Two Bores At Kentish Town Sports Centre, Prince Of Wales St Authority: Environment Agency, Thames Region Abstraction: Commercial/Industrial/Public Services: Drinking; Cooking; Sanitary; Washing; (Small Garden) Abstraction Type: Water may be abstracted from a single point Source: Groundwater Daily Rate (m3): 605 Yearly Rate (m3): 76509 Details: Kentish Town Sports Centre, Prince Of Wales Road, London Authorised Start: 01 January Authorised End: 31 December Permit Start Date: 13th June 1966 Permit End Date: Not Supplied Positional Accuracy: Located by supplier to within 100m	A14NE (E)	725	2	528800 184700
33	<b>Water Abstractions</b> Operator: London Borough Of Camden Licence Number: 28/39/39/0091 Permit Version: 100 Location: Two Bores At Kentish Town Sports Centre, Prince Of Wales St Authority: Environment Agency, Thames Region Abstraction: Industrial; Commercial And Public Services: Laundry Use Abstraction Type: Water may be abstracted from a single point Source: Groundwater Daily Rate (m3): Not Supplied Yearly Rate (m3): Not Supplied Details: St. Pancras Public Baths, Prince Of Wales Road, London Nw1 Authorised Start: 01 January Authorised End: 31 December Permit Start Date: 13th June 1966 Permit End Date: Not Supplied Positional Accuracy: Located by supplier to within 10m	A14NE (E)	725	2	528800 184700
33	<b>Water Abstractions</b> Operator: London Borough Of Camden Licence Number: 28/39/39/0091 Permit Version: 100 Location: Two Bores At Kentish Town Sports Centre, Prince Of Wales St Authority: Environment Agency, Thames Region Abstraction: Other Industrial/Commercial/Public Services: Process Water Abstraction Type: Water may be abstracted from a single point Source: Groundwater Daily Rate (m3): Not Supplied Yearly Rate (m3): Not Supplied Details: St. Pancras Public Baths, Prince Of Wales Road, London Nw1 Authorised Start: 01 January Authorised End: 31 December Permit Start Date: 13th June 1966 Permit End Date: Not Supplied Positional Accuracy: Located by supplier to within 10m	A14NE (E)	725	2	528800 184700



Map ID	Details	Quadrant Reference (Compass Direction)	Estimated Distance From Site	Contact	NGR
34	<b>Water Abstractions</b> Operator: Thames Water Utilities Ltd Licence Number: Th/039/0039/058 Permit Version: 1 Location: Borehole At Barrow Hill Authority: Environment Agency, Thames Region Abstraction: Public Water Supply: Potable Water Supply - Direct Abstraction Type: Water may be abstracted from a single point Source: Groundwater Daily Rate (m3): Not Supplied Yearly Rate (m3): Not Supplied Details: Not Supplied Authorised Start: 01 April Authorised End: 31 March Permit Start Date: 1st April 2013 Permit End Date: Not Supplied Positional Accuracy: Located by supplier to within 10m	A7SE (SW)	827	2	527636 183697
34	<b>Water Abstractions</b> Operator: Thames Water Utilities Ltd Licence Number: 28/39/39/0231 Permit Version: 1 Location: Barrow Hill Pumping Station - Borehole Authority: Environment Agency, Thames Region Abstraction: Public Water Supply: Potable Water Supply - Direct Abstraction Type: Water may be abstracted from a single point Source: Groundwater Daily Rate (m3): Not Supplied Yearly Rate (m3): Not Supplied Details: Barrow Hill Pumping Station Authorised Start: 01 January Authorised End: 31 December Permit Start Date: 1st April 2007 Permit End Date: Not Supplied Positional Accuracy: Located by supplier to within 10m	A7SE (SW)	831	2	527640 183690
34	<b>Water Abstractions</b> Operator: Thames Water Utilities Ltd Licence Number: 28/39/39/0202 Permit Version: 1 Location: Barrow Hill Pumping Station - Borehole Authority: Environment Agency, Thames Region Abstraction: Public Water Supply: Potable Water Supply - Direct Abstraction Type: Water may be abstracted from a single point Source: Groundwater Daily Rate (m3): Not Supplied Yearly Rate (m3): Not Supplied Details: Barrow Hill Pumping Station Authorised Start: 01 January Authorised End: 31 December Permit Start Date: 26th September 2002 Permit End Date: Not Supplied Positional Accuracy: Located by supplier to within 10m	A7SE (SW)	831	2	527640 183690
	<b>Water Abstractions</b> Operator: Zoological Society Of London Licence Number: 28/39/39/0035 Permit Version: 100 Location: Borehole At Regent'S Park, London Nw1 Authority: Environment Agency, Thames Region Abstraction: Zoos/Kennels/Stables: Animal Watering & General Use (Non Agricultural) Abstraction Type: Water may be abstracted from a single point Source: Groundwater Daily Rate (m3): 59 Yearly Rate (m3): 681 Details: Regent'S Park, London Nw1 Authorised Start: 01 January Authorised End: 31 December Permit Start Date: 4th April 1966 Permit End Date: Not Supplied Positional Accuracy: Located by supplier to within 100m	A3NW (S)	1006	2	528000 183400



Map ID	Details	Quadrant Reference (Compass Direction)	Estimated Distance From Site	Contact	NGR
	<b>Water Abstractions</b> Operator: London Borough Of Camden Licence Number: 28/39/39/0219 Permit Version: 1 Location: Swiss Cottage Open Space- Borehole Authority: Environment Agency, Thames Region Abstraction: Municipal Grounds: Spray Irrigation - Direct Abstraction Type: Water may be abstracted from a single point Source: Groundwater Daily Rate (m3): Not Supplied Yearly Rate (m3): Not Supplied Details: Swiss Cottage Open Space, Winchester Road, London. Authorised Start: 01 January Authorised End: 31 December Permit Start Date: 1st April 2008 Permit End Date: Not Supplied Positional Accuracy: Located by supplier to within 10m	A11SE (W)	1262	2	526800 184280
	<b>Water Abstractions</b> Operator: London Borough Of Camden Licence Number: Th/039/0039/087 Permit Version: 1 Location: Swiss Cottage Open Space- Borehole Authority: Environment Agency, Thames Region Abstraction: Municipal Grounds: Spray Irrigation - Direct Abstraction Type: Water may be abstracted from a single point Source: Groundwater Daily Rate (m3): Not Supplied Yearly Rate (m3): Not Supplied Details: Swiss Cottage Open Space, Winchester Road, London Authorised Start: 01 April Authorised End: 31 March Permit Start Date: 5th December 2013 Permit End Date: Not Supplied Positional Accuracy: Located by supplier to within 10m	A11SE (W)	1314	2	526750 184261
	<b>Water Abstractions</b> Operator: London Borough Of Camden Licence Number: Th/039/0039/087 Permit Version: 1 Location: Swiss Cottage Open Space- Borehole Authority: Environment Agency, Thames Region Abstraction: Municipal Grounds: General Washing/Process Washing Abstraction Type: Water may be abstracted from a single point Source: Groundwater Daily Rate (m3): Not Supplied Yearly Rate (m3): Not Supplied Details: Swiss Cottage Open Space, Winchester Road, London Authorised Start: 01 April Authorised End: 31 March Permit Start Date: 5th December 2013 Permit End Date: Not Supplied Positional Accuracy: Located by supplier to within 10m	A11SE (W)	1314	2	526750 184261
	<b>Water Abstractions</b> Operator: London Borough Of Camden Licence Number: Th/039/0039/087 Permit Version: 1 Location: Swiss Cottage Open Space- Borehole Authority: Environment Agency, Thames Region Abstraction: Municipal Grounds: Lake And Pond Throughflow Abstraction Type: Water may be abstracted from a single point Source: Groundwater Daily Rate (m3): Not Supplied Yearly Rate (m3): Not Supplied Details: Swiss Cottage Open Space, Winchester Road, London Authorised Start: 01 April Authorised End: 31 March Permit Start Date: 5th December 2013 Permit End Date: Not Supplied Positional Accuracy: Located by supplier to within 10m	A11SE (W)	1314	2	526750 184261



Map ID	Details	Quadrant Reference (Compass Direction)	Estimated Distance From Site	Contact	NGR
	<b>Water Abstractions</b> Operator: British Waterways Board Licence Number: 28/39/39/0172 Permit Version: 100 Location: Grand Union Canal At Camley Street Nature Park, London Authority: Environment Agency, Thames Region Abstraction: Environmental: Non-remedial River/Wetland Support: Make-Up or Top Up Water Abstraction Type: Water may be abstracted from a single point Source: Surface Daily Rate (m3): 16 Yearly Rate (m3): 2273 Details: Camley Street Nature Park, Camden, London, Nw1 Authorised Start: 01 January Authorised End: 31 December Permit Start Date: 18th September 1991 Permit End Date: Not Supplied Positional Accuracy: Located by supplier to within 10m	A10SE (SE)	1822	2	529750 183600
	<b>Water Abstractions</b> Operator: Hanson Quarry Products Europe Ltd Licence Number: Th/039/0039/027/R01 Permit Version: 1 Location: Kings Cross Concrete Plant-Borehole Authority: Environment Agency, Thames Region Abstraction: Mineral Products: Dust Suppression Abstraction Type: Water may be abstracted from a single point Source: Groundwater Daily Rate (m3): Not Supplied Yearly Rate (m3): Not Supplied Details: Not Supplied Authorised Start: 01 April Authorised End: 31 March Permit Start Date: 25th April 2019 Permit End Date: Not Supplied Positional Accuracy: Located by supplier to within 10m	(E)	1834	2	529920 184040
	<b>Water Abstractions</b> Operator: Hanson Quarry Products Europe Ltd Licence Number: Th/039/0039/027/R01 Permit Version: 1 Location: Kings Cross Concrete Plant-Borehole Authority: Environment Agency, Thames Region Abstraction: Mineral Products: General use relating to Secondary Category (High Loss) Abstraction Type: Water may be abstracted from a single point Source: Groundwater Daily Rate (m3): Not Supplied Yearly Rate (m3): Not Supplied Details: Not Supplied Authorised Start: 01 April Authorised End: 31 March Permit Start Date: 25th April 2019 Permit End Date: Not Supplied Positional Accuracy: Located by supplier to within 10m	(E)	1834	2	529920 184040
	<b>Water Abstractions</b> Operator: Hanson Quarry Products Europe Ltd Licence Number: Th/039/0039/027/R01 Permit Version: 1 Location: Kings Cross Concrete Plant-Borehole Authority: Environment Agency, Thames Region Abstraction: Mineral Products: General Washing/Process Washing Abstraction Type: Water may be abstracted from a single point Source: Groundwater Daily Rate (m3): Not Supplied Yearly Rate (m3): Not Supplied Details: Not Supplied Authorised Start: 01 April Authorised End: 31 March Permit Start Date: 25th April 2019 Permit End Date: Not Supplied Positional Accuracy: Located by supplier to within 10m	(E)	1834	2	529920 184040



Map ID	Details	Quadrant Reference (Compass Direction)	Estimated Distance From Site	Contact	NGR
	<b>Water Abstractions</b> Operator: Hanson Quarry Products Europe Ltd Licence Number: Th/039/0039/027 Permit Version: 2 Location: Kings Cross Concrete Plant-Borehole Authority: Environment Agency, Thames Region Abstraction: Mineral Products: General use relating to Secondary Category (High Loss) Abstraction Type: Water may be abstracted from a single point Source: Groundwater Daily Rate (m3): Not Supplied Yearly Rate (m3): Not Supplied Details: Kings Cross Concrete Plant, Off York Way, London. Authorised Start: 01 January Authorised End: 31 December Permit Start Date: 13th August 2012 Permit End Date: Not Supplied Positional Accuracy: Located by supplier to within 10m	(E)	1834	2	529920 184040
	<b>Water Abstractions</b> Operator: Hanson Quarry Products Europe Ltd Licence Number: Th/039/0039/027 Permit Version: 1 Location: Kings Cross Concrete Plant-Borehole Authority: Environment Agency, Thames Region Abstraction: Mineral Products: General use relating to Secondary Category (High Loss) Abstraction Type: Water may be abstracted from a single point Source: Groundwater Daily Rate (m3): Not Supplied Yearly Rate (m3): Not Supplied Details: Kings Cross Concrete Plant, Off York Way, London. Authorised Start: 01 January Authorised End: 31 December Permit Start Date: 21st April 2010 Permit End Date: Not Supplied Positional Accuracy: Located by supplier to within 10m	(E)	1834	2	529920 184040
	<b>Water Abstractions</b> Operator: Hanson Quarry Products Europe Ltd Licence Number: 28/39/39/0222 Permit Version: 1 Location: Kings Cross Concrete Plant-Borehole Authority: Environment Agency, Thames Region Abstraction: Mineral Products: General use relating to Secondary Category (High Loss) Abstraction Type: Water may be abstracted from a single point Source: Groundwater Daily Rate (m3): Not Supplied Yearly Rate (m3): Not Supplied Details: Kings Cross Concrete Plant, Off York Way, London. Authorised Start: 01 January Authorised End: 31 December Permit Start Date: 31st August 2006 Permit End Date: Not Supplied Positional Accuracy: Located by supplier to within 10m	(E)	1834	2	529920 184040
	<b>Water Abstractions</b> Operator: Abbey Lodge Rtm Company Limited Licence Number: 28/39/39/0115 Permit Version: 101 Location: Abbey Lodge, Park Road, London Nw8-Two Boreholes Authority: Environment Agency, Thames Region Abstraction: Household Water Supply: Drinking; Cooking; Sanitary; Washing; (Small Garden) Abstraction Type: Water may be abstracted from a single point Source: Groundwater Daily Rate (m3): Not Supplied Yearly Rate (m3): Not Supplied Details: Abbey Lodge, Park Road, London Nw8 Authorised Start: 01 January Authorised End: 31 December Permit Start Date: 1st June 2006 Permit End Date: Not Supplied Positional Accuracy: Located by supplier to within 10m	(S)	1897	2	527420 182620



Map ID	Details	Quadrant Reference (Compass Direction)	Estimated Distance From Site	Contact	NGR
	<b>Water Abstractions</b> Operator: Wood Management Trustees Ltd Licence Number: 28/39/39/0115 Permit Version: 100 Location: Two Boreholes At Abbey Lodge, Park Road, London Nw8 Authority: Environment Agency, Thames Region Abstraction: Household Water Supply: Drinking; Cooking; Sanitary; Washing; (Small Garden) Abstraction Type: Water may be abstracted from a single point Source: Groundwater Daily Rate (m3): 100 Yearly Rate (m3): 28640 Details: Abbey Lodge, Park Road, London Nw8 Authorised Start: 01 January Authorised End: 31 December Permit Start Date: 28th November 1991 Permit End Date: Not Supplied Positional Accuracy: Located by supplier to within 100m	(S)	1897	2	527420 182620
	<b>Water Abstractions</b> Operator: Marylebone Cricket Club Licence Number: Th/039/0039/116 Permit Version: 1 Location: Lords Cricket Ground, London. Authority: Environment Agency, Thames Region Abstraction: Other Industrial/Commercial/Public Services: Heat Pump Abstraction Type: Water may be abstracted from a single point Source: Groundwater Daily Rate (m3): Not Supplied Yearly Rate (m3): Not Supplied Details: Not Supplied Authorised Start: 01 April Authorised End: 31 March Permit Start Date: 17th May 2017 Permit End Date: Not Supplied Positional Accuracy: Located by supplier to within 10m	A1SE (SW)	1922	2	526902 182872
	<b>Groundwater Vulnerability Map</b> Combined Unproductive Aquifer (may have productive aquifer beneath) Classification: Unproductive Combined Unproductive Vulnerability: Unproductive Combined Aquifer: Unproductive Bedrock Aquifer, No Superficial Aquifer Pollutant Speed: Low Bedrock Flow: Mixed Dilution: 300-550 mm/year Baseflow Index: 40-70% Superficial <90% Patchiness: <3m Superficial Thickness: No Data Superficial Recharge:	A13SW (SE)	0	5	528091 184424
	<b>Groundwater Vulnerability - Soluble Rock Risk</b> None				
	<b>Bedrock Aquifer Designations</b> Aquifer Designation: Unproductive Strata	A13SW (SE)	0	5	528091 184424
	<b>Superficial Aquifer Designations</b> No Data Available				
35	<b>Source Protection Zones</b> Name: Not Supplied Source: Environment Agency, Head Office Reference: Not Supplied Type: Zone II (Outer Protection Zone): Either 25% of the source area or a 400 day travel time whichever is greater.	A12SE (SW)	388	2	527741 184182
36	<b>Source Protection Zones</b> Name: Not Supplied Source: Environment Agency, Head Office Reference: Not Supplied Type: Zone I (Inner Protection Zone): Travel time of 50 days or less to the groundwater source.	A7NE (SW)	597	2	527721 183915
	<b>Extreme Flooding from Rivers or Sea without Defences</b> None				
	<b>Flooding from Rivers or Sea without Defences</b> None				



Map ID	Details	Quadrant Reference (Compass Direction)	Estimated Distance From Site	Contact	NGR
	<b>Areas Benefiting from Flood Defences</b> None				
	<b>Flood Water Storage Areas</b> None				
	<b>Flood Defences</b> None				
37	<b>OS Water Network Lines</b> Watercourse Form: Canal Watercourse Length: 2244.6 Watercourse Level: On ground surface Permanent: True Watercourse Name: Grand Union Canal Catchment Name: Cam Ely Ouse and South Level Primacy: 1	A8NE (SE)	534	6	528429 183979
38	<b>OS Water Network Lines</b> Watercourse Form: Canal Watercourse Length: 35.1 Watercourse Level: On ground surface Permanent: True Watercourse Name: Not Supplied Catchment Name: Thames Primacy: 1	A14SW (SE)	610	6	528644 184104
39	<b>OS Water Network Lines</b> Watercourse Form: Canal Watercourse Length: 135.4 Watercourse Level: On ground surface Permanent: True Watercourse Name: Grand Union Canal Catchment Name: Cam Ely Ouse and South Level Primacy: 1	A9NW (SE)	641	6	528666 184081
40	<b>OS Water Network Lines</b> Watercourse Form: Canal Watercourse Length: 23.7 Watercourse Level: On ground surface Permanent: True Watercourse Name: Grand Union Canal Catchment Name: Cam Ely Ouse and South Level Primacy: 2	A14SE (E)	712	6	528783 184152
41	<b>OS Water Network Lines</b> Watercourse Form: Canal Watercourse Length: 19.3 Watercourse Level: On ground surface Permanent: True Watercourse Name: Grand Union Canal Catchment Name: Cam Ely Ouse and South Level Primacy: 1	A14SE (E)	715	6	528782 184141
42	<b>OS Water Network Lines</b> Watercourse Form: Lock or flight of locks Watercourse Length: 27.1 Watercourse Level: On ground surface Permanent: True Watercourse Name: Grand Union Canal Catchment Name: Cam Ely Ouse and South Level Primacy: 2	A14SE (E)	721	6	528795 184156
43	<b>OS Water Network Lines</b> Watercourse Form: Lock or flight of locks Watercourse Length: 21.4 Watercourse Level: On ground surface Permanent: True Watercourse Name: Grand Union Canal Catchment Name: Cam Ely Ouse and South Level Primacy: 1	A14SE (E)	727	6	528799 184149
44	<b>OS Water Network Lines</b> Watercourse Form: Canal Watercourse Length: 9.4 Watercourse Level: On ground surface Permanent: True Watercourse Name: Grand Union Canal Catchment Name: Cam Ely Ouse and South Level Primacy: 2	A14SE (E)	740	6	528820 184167



Map ID	Details	Quadrant Reference (Compass Direction)	Estimated Distance From Site	Contact	NGR
45	<b>OS Water Network Lines</b> Watercourse Form: Lock or flight of locks Watercourse Length: 6.1 Watercourse Level: On ground surface Permanent: True Watercourse Name: Grand Union Canal Catchment Name: Cam Ely Ouse and South Level Primacy: 1	A14SE (E)	742	6	528818 184158
46	<b>OS Water Network Lines</b> Watercourse Form: Canal Watercourse Length: 31.5 Watercourse Level: On ground surface Permanent: True Watercourse Name: Grand Union Canal Catchment Name: Cam Ely Ouse and South Level Primacy: 2	A14SE (E)	742	6	528818 184158
47	<b>OS Water Network Lines</b> Watercourse Form: Canal Watercourse Length: 11.9 Watercourse Level: On ground surface Permanent: True Watercourse Name: Grand Union Canal Catchment Name: Cam Ely Ouse and South Level Primacy: 1	A14SE (E)	746	6	528824 184160
48	<b>OS Water Network Lines</b> Watercourse Form: Canal Watercourse Length: 17.1 Watercourse Level: On ground surface Permanent: True Watercourse Name: Grand Union Canal Catchment Name: Cam Ely Ouse and South Level Primacy: 1	A14SE (E)	748	6	528829 184169
49	<b>OS Water Network Lines</b> Watercourse Form: Canal Watercourse Length: 40.7 Watercourse Level: On ground surface Permanent: True Watercourse Name: Grand Union Canal Catchment Name: Cam Ely Ouse and South Level Primacy: 1	A14SE (E)	765	6	528846 184167
50	<b>OS Water Network Lines</b> Watercourse Form: Canal Watercourse Length: 14.3 Watercourse Level: On ground surface Permanent: True Watercourse Name: Grand Union Canal Catchment Name: Cam Ely Ouse and South Level Primacy: 1	A14SE (E)	804	6	528886 184161
51	<b>OS Water Network Lines</b> Watercourse Form: Canal Watercourse Length: 21.8 Watercourse Level: On ground surface Permanent: True Watercourse Name: Grand Union Canal Catchment Name: Cam Ely Ouse and South Level Primacy: 2	A14SE (E)	804	6	528886 184161
52	<b>OS Water Network Lines</b> Watercourse Form: Lock or flight of locks Watercourse Length: 27.1 Watercourse Level: On ground surface Permanent: True Watercourse Name: Grand Union Canal Catchment Name: Cam Ely Ouse and South Level Primacy: 1	A14SE (E)	819	6	528899 184155
53	<b>OS Water Network Lines</b> Watercourse Form: Lock or flight of locks Watercourse Length: 27.1 Watercourse Level: On ground surface Permanent: True Watercourse Name: Grand Union Canal Catchment Name: Cam Ely Ouse and South Level Primacy: 2	A14SE (E)	820	6	528903 184162



Map ID	Details	Quadrant Reference (Compass Direction)	Estimated Distance From Site	Contact	NGR
54	<b>OS Water Network Lines</b> Watercourse Form: Canal Watercourse Length: 38.3 Watercourse Level: On ground surface Permanent: True Watercourse Name: Grand Union Canal Catchment Name: Cam Ely Ouse and South Level Primacy: 1	A14SE (E)	846	6	528923 184143
55	<b>OS Water Network Lines</b> Watercourse Form: Canal Watercourse Length: 36.1 Watercourse Level: On ground surface Permanent: True Watercourse Name: Grand Union Canal Catchment Name: Cam Ely Ouse and South Level Primacy: 2	A14SE (E)	847	6	528927 184149
56	<b>OS Water Network Lines</b> Watercourse Form: Inland river Watercourse Length: 5204.1 Watercourse Level: Underground Permanent: True Watercourse Name: The Fountains Catchment Name: Thames Primacy: 1	A12NW (W)	872	6	527185 184456
57	<b>OS Water Network Lines</b> Watercourse Form: Canal Watercourse Length: 1186.7 Watercourse Level: On ground surface Permanent: True Watercourse Name: Grand Union Canal Catchment Name: Cam Ely Ouse and South Level Primacy: 1	A14SE (E)	880	6	528955 184130



Map ID	Details	Quadrant Reference (Compass Direction)	Estimated Distance From Site	Contact	NGR
58	<b>Licensed Waste Management Facilities (Locations)</b> Licence Number: 80482 Location: 28 Jamestown Road, London, NW1 7BY Operator Name: Camden London Borough Council Operator Location: Not Supplied Authority: Environment Agency - Thames Region, North East Area Site Category: Household Waste Amenity Sites <b>Licence Status: Surrendered</b> Issued: 15th October 1994 Last Modified: Not Supplied Expires: Not Supplied Suspended: Not Supplied Revoked: Not Supplied Surrendered: 25th July 1997 IPPC Reference: Not Supplied Positional Accuracy: Located by supplier to within 10m	A9NW (SE)	668	2	528667 184035
59	<b>Licensed Waste Management Facilities (Locations)</b> Licence Number: 80349 Location: Recycling Centre, Regis Road, Kentish Town, London, NW5 3EW Operator Name: Londonenergy Ltd Operator Location: Not Supplied Authority: Environment Agency - Thames Region, North East Area Site Category: Household Waste Amenity Sites <b>Licence Status: Modified</b> Issued: 10th December 1996 Last Modified: 2nd August 2019 Expires: Not Supplied Suspended: Not Supplied Revoked: Not Supplied Surrendered: Not Supplied IPPC Reference: Not Supplied Positional Accuracy: Located by supplier to within 10m	A19NW (NE)	962	2	528726 185181
	<b>Local Authority Landfill Coverage</b> Name: London Borough of Camden - Has no landfill data to supply		0	7	528091 184424
	<b>Local Authority Landfill Coverage</b> Name: Westminster City Council - Has supplied landfill data		729	4	528216 183684
60	<b>Potentially Infilled Land (Non-Water)</b> Bearing Ref: N Use: Unknown Filled Ground (Pit, quarry etc) Date of Mapping: 1996	A18NE (N)	944	9	528193 185393
61	<b>Potentially Infilled Land (Water)</b> Use: Unknown Filled Ground (Pond, marsh, river, stream, dock etc) Date of Mapping: 1951	A9NW (SE)	622	9	528604 184029
62	<b>Potentially Infilled Land (Water)</b> Use: Unknown Filled Ground (Pond, marsh, river, stream, dock etc) Date of Mapping: 1951	A9NW (SE)	634	9	528626 184037
63	<b>Potentially Infilled Land (Water)</b> Use: Unknown Filled Ground (Pond, marsh, river, stream, dock etc) Date of Mapping: 1951	A9NW (SE)	658	9	528668 184053
64	<b>Potentially Infilled Land (Water)</b> Use: Unknown Filled Ground (Pond, marsh, river, stream, dock etc) Date of Mapping: 1951	A8SE (S)	776	9	528334 183663
65	<b>Potentially Infilled Land (Water)</b> Use: Unknown Filled Ground (Pond, marsh, river, stream, dock etc) Date of Mapping: 1951	A8SE (S)	888	9	528200 183522
66	<b>Potentially Infilled Land (Water)</b> Use: Unknown Filled Ground (Pond, marsh, river, stream, dock etc) Date of Mapping: 1951	A8SE (S)	900	9	528126 183504



Map ID	Details	Quadrant Reference (Compass Direction)	Estimated Distance From Site	Contact	NGR
67	<b>Registered Waste Transfer Sites</b> Licence Holder: L.B. of Camden Licence Reference: DL251 Site Location: Jamestown Road Recycling Centre, 28 Jamestown Road, CAMDEN, London, NW1 Operator Location: Old Town Hall, Haverstock Hill, CAMDEN, London, NW3 4QP Authority: Environment Agency - Thames Region, North East Area Site Category: Transfer Max Input Rate: Small (Equal to or greater than 10,000 and less than 25,000 tonnes per year) Waste Source: No known restriction on source of waste Restrictions: Licence Status: Licence has completion certificateSurrendered Dated: 5th October 1994 Preceded By: DL251 Licence: Superseded By: Not Given Licence: Positional Accuracy: Manually positioned to the address or location Boundary Quality: Not Supplied Authorised Waste: Lead/Acid Batteries Lwra Cat. A = Inert Wastes Lwra Cat. Bi Gen.Non-Putresc Mineral Oils Mostlwra Cat. C 'Putresc' Some Lwra Cat Bii Gen. Scrap Metal W. W.For Recycling (Cats A, Bi, C) Prohibited Waste: Clinical - As In Coll/Disp.Regis Of '88 Special Wastes N.O.S. Waste N.O.S.	A9NW (SE)	695	2	528690 184020
67	<b>Registered Waste Transfer Sites</b> Licence Holder: L.B. of Camden Licence Reference: DL251 Site Location: 28 Jamestown Road, CAMDEN, London, NW1 Operator Location: Old Town Hall, Haverstock Hill, CAMDEN, London, NW3 4QP Authority: Environment Agency - Thames Region, North East Area Site Category: Transfer Max Input Rate: Very Small (Less than 10,000 tonnes per year) Waste Source: No known restriction on source of waste Restrictions: Licence Status: Record supersededSuperseded Dated: 1st April 1987 Preceded By: CR/018 Licence: Superseded By: DL251 Licence: Positional Accuracy: Manually positioned to the address or location Boundary Quality: Not Supplied Authorised Waste: Civic Amenity/Refuse Amenity Waste Max.Waste Permitted By Licence(Stated) Metal Scrap Waste Mineral Oil Prohibited Waste: Clinical Wastes Notifiable Wastes Special Wastes	A9NW (SE)	695	2	528690 184020
68	<b>Registered Waste Transfer Sites</b> Licence Holder: N.L.W.A. Licence Reference: CR/018 Site Location: Jamestown Road, CAMDEN, London, NW1 Operator Location: Camden Town Hall, Euston Road, CAMDEN, London, NW1 2RU Authority: Environment Agency - Thames Region, North East Area Site Category: Transfer - Road Max Input Rate: Medium (Equal to or greater than 25,000 and less than 75,000 tonnes per year) Waste Source: No known restriction on source of waste Restrictions: Licence Status: Record supersededSuperseded Dated: 1st June 1977 Preceded By: Not Given Licence: Superseded By: DL251 Licence: Positional Accuracy: Manually positioned to the road within the address or location Boundary Quality: Not Supplied Authorised Waste: Civic Amenity/Refuse Amenity Waste House, Com + Ind.Waste Waste Oil Prohibited Waste: Clinical Wastes Difficult Waste N.O.S	A9NW (SE)	756	2	528750 184000



Map ID	Details	Quadrant Reference (Compass Direction)	Estimated Distance From Site	Contact	NGR
69	<b>Registered Waste Treatment or Disposal Sites</b> Licence Holder: Camden L.B.C Licence Reference: T/NE/0475090 (CAM070) Site Location: Regis Road Recycling Centre, CAMDEN, London, NW5 3EP Operator Location: Environment Department, Town Hall Extension, Argyle Street, London, Greater London, Wc1h 8eq Authority: Environment Agency - Thames Region, North East Area Site Category: Recycling / Reclamation Max Input Rate: Very Small (Less than 10,000 tonnes per year) Waste Source: No known restriction on source of waste Restrictions: Licence Status: Operational as far as is knownOperational Dated: 10th December 1996 Preceded By: Not Given Licence: Superseded By: Not Given Licence: Positional Accuracy: Manually positioned to the road within the address or location Boundary Quality: Not Supplied Authorised Waste: Elec/Onic Compts/Fix/Fit/App/Photocopi Empty Used Containers Lead/Acid Batteries Lighting Lamps/Tubes/Fluorescents Lwra Cat Bii Gen. Scrap Metal Waste Lwra Cat. A = Inert Wastes Lwra Cat. Bi Gen.Non-Putresc Lwra Cat. C 'Putresc' Mineral Oils Prohibited Waste: Waste N.O.S.	A19NW (NE)	914	2	528700 185140



Map ID	Details	Quadrant Reference (Compass Direction)	Estimated Distance From Site	Contact	NGR
	<b>BGS 1:625,000 Solid Geology</b> Description: Thames Group	A13SW (SE)	0	1	528091 184424
	<b>BGS Estimated Soil Chemistry</b> No data available				
	<b>BGS Measured Urban Soil Chemistry</b> Source: British Geological Survey, National Geoscience Information Service Grid: 528324, 184426 Soil Sample Type: Topsoil Sample Area: London Arsenic Measured 14.20 mg/kg Concentration: Cadmium Measured 1.00 mg/kg Concentration: Chromium Measured 70.70 mg/kg Concentration: Lead Measured 1103.10 mg/kg Concentration: Nickel Measured 29.00 mg/kg Concentration:	A13SE (E)	197	1	528324 184426
	<b>BGS Measured Urban Soil Chemistry</b> Source: British Geological Survey, National Geoscience Information Service Grid: 528240, 184781 Soil Sample Type: Topsoil Sample Area: London Arsenic Measured 16.70 mg/kg Concentration: Cadmium Measured 0.50 mg/kg Concentration: Chromium Measured 73.90 mg/kg Concentration: Lead Measured 994.20 mg/kg Concentration: Nickel Measured 26.20 mg/kg Concentration:	A18SE (NE)	359	1	528240 184781
	<b>BGS Measured Urban Soil Chemistry</b> Source: British Geological Survey, National Geoscience Information Service Grid: 527717, 184227 Soil Sample Type: Topsoil Sample Area: London Arsenic Measured 21.20 mg/kg Concentration: Cadmium Measured 0.60 mg/kg Concentration: Chromium Measured 77.40 mg/kg Concentration: Lead Measured 2046.50 mg/kg Concentration: Nickel Measured 33.50 mg/kg Concentration:	A12SE (SW)	385	1	527717 184227
	<b>BGS Measured Urban Soil Chemistry</b> Source: British Geological Survey, National Geoscience Information Service Grid: 527678, 184753 Soil Sample Type: Topsoil Sample Area: London Arsenic Measured 19.10 mg/kg Concentration: Cadmium Measured 0.70 mg/kg Concentration: Chromium Measured 90.00 mg/kg Concentration: Lead Measured 1533.10 mg/kg Concentration: Nickel Measured 31.00 mg/kg Concentration:	A12NE (NW)	510	1	527678 184753



Map ID	Details	Quadrant Reference (Compass Direction)	Estimated Distance From Site	Contact	NGR
	<b>BGS Measured Urban Soil Chemistry</b> Source: British Geological Survey, National Geoscience Information Service Grid: 527766, 183762 Soil Sample Type: Topsoil Sample Area: London Arsenic Measured 17.80 mg/kg Concentration: Cadmium Measured 0.50 mg/kg Concentration: Chromium Measured 86.20 mg/kg Concentration: Lead Measured 432.00 mg/kg Concentration: Nickel Measured 27.40 mg/kg Concentration:	A8NW (SW)	708	1	527766 183762
	<b>BGS Measured Urban Soil Chemistry</b> Source: British Geological Survey, National Geoscience Information Service Grid: 528802, 184667 Soil Sample Type: Topsoil Sample Area: London Arsenic Measured 11.60 mg/kg Concentration: Cadmium Measured 0.40 mg/kg Concentration: Chromium Measured 21.60 mg/kg Concentration: Lead Measured 22.20 mg/kg Concentration: Nickel Measured 9.00 mg/kg Concentration:	A14NE (E)	716	1	528802 184667
	<b>BGS Measured Urban Soil Chemistry</b> Source: British Geological Survey, National Geoscience Information Service Grid: 528234, 183700 Soil Sample Type: Topsoil Sample Area: London Arsenic Measured 31.90 mg/kg Concentration: Cadmium Measured 1.80 mg/kg Concentration: Chromium Measured 81.40 mg/kg Concentration: Lead Measured 1497.70 mg/kg Concentration: Nickel Measured 46.30 mg/kg Concentration:	A8SE (S)	716	1	528234 183700
	<b>BGS Measured Urban Soil Chemistry</b> Source: British Geological Survey, National Geoscience Information Service Grid: 528869, 184298 Soil Sample Type: Topsoil Sample Area: London Arsenic Measured 14.30 mg/kg Concentration: Cadmium Measured 0.30 mg/kg Concentration: Chromium Measured 87.80 mg/kg Concentration: Lead Measured 1419.80 mg/kg Concentration: Nickel Measured 27.60 mg/kg Concentration:	A14SE (E)	753	1	528869 184298
	<b>BGS Measured Urban Soil Chemistry</b> Source: British Geological Survey, National Geoscience Information Service Grid: 528266, 185227 Soil Sample Type: Topsoil Sample Area: London Arsenic Measured 25.00 mg/kg Concentration: Cadmium Measured 24.70 mg/kg Concentration: Chromium Measured 201.90 mg/kg Concentration: Lead Measured 430.60 mg/kg Concentration: Nickel Measured 68.10 mg/kg Concentration:	A18NE (N)	792	1	528266 185227



Map ID	Details	Quadrant Reference (Compass Direction)	Estimated Distance From Site	Contact	NGR
	<b>BGS Measured Urban Soil Chemistry</b> Source: British Geological Survey, National Geoscience Information Service Grid: 528707, 183811 Soil Sample Type: Topsoil Sample Area: London Arsenic Measured 20.20 mg/kg Concentration: Cadmium Measured 0.60 mg/kg Concentration: Chromium Measured 63.00 mg/kg Concentration: Lead Measured 2415.00 mg/kg Concentration: Nickel Measured 30.00 mg/kg Concentration:	A9NW (SE)	845	1	528707 183811
	<b>BGS Measured Urban Soil Chemistry</b> Source: British Geological Survey, National Geoscience Information Service Grid: 527207, 184291 Soil Sample Type: Topsoil Sample Area: London Arsenic Measured 13.10 mg/kg Concentration: Cadmium Measured 0.70 mg/kg Concentration: Chromium Measured 81.00 mg/kg Concentration: Lead Measured 714.00 mg/kg Concentration: Nickel Measured 26.50 mg/kg Concentration:	A12SW (W)	857	1	527207 184291
	<b>BGS Measured Urban Soil Chemistry</b> Source: British Geological Survey, National Geoscience Information Service Grid: 527669, 185211 Soil Sample Type: Topsoil Sample Area: London Arsenic Measured 18.20 mg/kg Concentration: Cadmium Measured 0.60 mg/kg Concentration: Chromium Measured 99.60 mg/kg Concentration: Lead Measured 936.90 mg/kg Concentration: Nickel Measured 25.60 mg/kg Concentration:	A17NE (NW)	868	1	527669 185211
	<b>BGS Measured Urban Soil Chemistry</b> Source: British Geological Survey, National Geoscience Information Service Grid: 527169, 184808 Soil Sample Type: Topsoil Sample Area: London Arsenic Measured 20.70 mg/kg Concentration: Cadmium Measured 0.60 mg/kg Concentration: Chromium Measured 83.40 mg/kg Concentration: Lead Measured 2153.80 mg/kg Concentration: Nickel Measured 34.90 mg/kg Concentration:	A17SW (NW)	972	1	527169 184808



Map ID	Details	Quadrant Reference (Compass Direction)	Estimated Distance From Site	Contact	NGR
	<b>BGS Urban Soil Chemistry Averages</b> Source: British Geological Survey, National Geoscience Information Service Sample Area: London Count Id: 7209 Arsenic Minimum Concentration: 1.00 mg/kg Arsenic Average Concentration: 17.00 mg/kg Arsenic Maximum Concentration: 161.00 mg/kg Cadmium Minimum Concentration: 0.10 mg/kg Cadmium Average Concentration: 0.90 mg/kg Cadmium Maximum Concentration: 165.20 mg/kg Chromium Minimum Concentration: 13.00 mg/kg Chromium Average Concentration: 79.00 mg/kg Chromium Maximum Concentration: 2094.00 mg/kg Lead Minimum Concentration: 11.00 mg/kg Lead Average Concentration: 280.00 mg/kg Lead Maximum Concentration: 10000.00 mg/kg Nickel Minimum Concentration: 2.00 mg/kg Nickel Average Concentration: 28.00 mg/kg Nickel Maximum Concentration: 506.00 mg/kg	A13SW (SE)	0	1	528091 184424
	<b>Coal Mining Affected Areas</b> In an area that might not be affected by coal mining				
	<b>Non Coal Mining Areas of Great Britain</b> No Hazard				
	<b>Potential for Collapsible Ground Stability Hazards</b> Hazard Potential: Very Low Source: British Geological Survey, National Geoscience Information Service	A13SW (SE)	0	1	528091 184424
	<b>Potential for Compressible Ground Stability Hazards</b> Hazard Potential: No Hazard Source: British Geological Survey, National Geoscience Information Service	A13SW (SE)	0	1	528091 184424
	<b>Potential for Ground Dissolution Stability Hazards</b> Hazard Potential: No Hazard Source: British Geological Survey, National Geoscience Information Service	A13SW (SE)	0	1	528091 184424
	<b>Potential for Landslide Ground Stability Hazards</b> Hazard Potential: Very Low Source: British Geological Survey, National Geoscience Information Service	A13SW (SE)	0	1	528091 184424
	<b>Potential for Landslide Ground Stability Hazards</b> Hazard Potential: Low Source: British Geological Survey, National Geoscience Information Service	A13SW (SW)	179	1	527922 184290
	<b>Potential for Running Sand Ground Stability Hazards</b> Hazard Potential: Very Low Source: British Geological Survey, National Geoscience Information Service	A13SW (SE)	0	1	528091 184424
	<b>Potential for Shrinking or Swelling Clay Ground Stability Hazards</b> Hazard Potential: Moderate Source: British Geological Survey, National Geoscience Information Service	A13SW (SE)	0	1	528091 184424
	<b>Radon Potential - Radon Affected Areas</b> Affected Area: The property is in a Lower probability radon area (less than 1% of homes are estimated to be at or above the Action Level). Source: British Geological Survey, National Geoscience Information Service	A13SW (SE)	0	1	528091 184424
	<b>Radon Potential - Radon Protection Measures</b> Protection Measure: No radon protective measures are necessary in the construction of new dwellings or extensions Source: British Geological Survey, National Geoscience Information Service	A13SW (SE)	0	1	528091 184424



Map ID	Details	Quadrant Reference (Compass Direction)	Estimated Distance From Site	Contact	NGR
70	<b>Contemporary Trade Directory Entries</b> Name: Chalk Farm Location: 18 Haverstock Hill, London, NW3 2BL Classification: Cleaning Services - Domestic <b>Status: Active</b> Positional Accuracy: Manually positioned to the address or location	A13SE (E)	0	-	528117 184427
70	<b>Contemporary Trade Directory Entries</b> Name: American Dry Cleaners Location: 4, Chalk Farm Parade, Adelaide Road, LONDON, NW3 2BN Classification: Dry Cleaners <b>Status: Inactive</b> Positional Accuracy: Automatically positioned to the address	A13SW (SW)	0	-	528085 184411
71	<b>Contemporary Trade Directory Entries</b> Name: Kajima Community Location: 24, Haverstock Hill, London, NW3 2BQ Classification: Catering Equipment <b>Status: Active</b> Positional Accuracy: Automatically positioned to the address	A13NW (N)	45	-	528081 184497
72	<b>Contemporary Trade Directory Entries</b> Name: 365 Cleaning Camden Location: 155 Regents Park Road, London, NW1 8BB Classification: Cleaning Services - Domestic <b>Status: Inactive</b> Positional Accuracy: Automatically positioned to the address	A13SE (SE)	61	-	528167 184382
72	<b>Contemporary Trade Directory Entries</b> Name: 1 A Pest Control Location: Call Centre, Regents Pk Rd, London, NW1 8BB Classification: Pest & Vermin Control <b>Status: Inactive</b> Positional Accuracy: Manually positioned to the road within the address or location	A13SE (SE)	72	-	528166 184364
73	<b>Contemporary Trade Directory Entries</b> Name: Marine Ices Location: 8, Haverstock Hill, London, NW3 2BL Classification: Ice Cream Manufacturers & Suppliers <b>Status: Inactive</b> Positional Accuracy: Automatically positioned to the address	A13SE (E)	70	-	528197 184426
73	<b>Contemporary Trade Directory Entries</b> Name: Marine Ices Location: 8, Haverstock Hill, London, NW3 2BL Classification: Ice Cream Manufacturers & Suppliers <b>Status: Inactive</b> Positional Accuracy: Automatically positioned to the address	A13SE (E)	70	-	528197 184426
74	<b>Contemporary Trade Directory Entries</b> Name: Chalk Farm Ford Location: 74-77, Chalk Farm Road, London, NW1 8AN Classification: Car Dealers <b>Status: Inactive</b> Positional Accuracy: Automatically positioned to the address	A13SE (E)	199	-	528314 184358
74	<b>Contemporary Trade Directory Entries</b> Name: Chalk Farm Tyres Location: 66, Chalk Farm Road, London, NW1 8AN Classification: Tyre Dealers <b>Status: Inactive</b> Positional Accuracy: Automatically positioned to the address	A13SE (E)	245	-	528359 184350
75	<b>Contemporary Trade Directory Entries</b> Name: Mercantile Radio Services Ltd Location: 134a, Gloucester Avenue, London, NW1 8JA Classification: Telecommunications Equipment & Systems <b>Status: Inactive</b> Positional Accuracy: Automatically positioned to the address	A13SW (S)	205	-	528056 184199
75	<b>Contemporary Trade Directory Entries</b> Name: London Communications Plc Location: 134-136, Gloucester Avenue, London, NW1 8JA Classification: Radio Communication Equipment <b>Status: Inactive</b> Positional Accuracy: Automatically positioned to the address	A13SW (S)	205	-	528056 184199
75	<b>Contemporary Trade Directory Entries</b> Name: London Communications Plc Location: 134-136, Gloucester Avenue, London, NW1 8JA Classification: Radio Communication Equipment <b>Status: Inactive</b> Positional Accuracy: Automatically positioned to the address	A13SW (S)	205	-	528056 184199



Map ID	Details	Quadrant Reference (Compass Direction)	Estimated Distance From Site	Contact	NGR
76	<b>Contemporary Trade Directory Entries</b> Name: S B Z Foods Location: 10a Belmont St, London, NW1 8HH Classification: Food Products - Manufacturers <b>Status:</b> Inactive Positional Accuracy: Manually positioned to the address or location	A13SE (E)	219	-	528344 184399
76	<b>Contemporary Trade Directory Entries</b> Name: Austrian Sausage Centre Location: 10a, Belmont Street, London, NW1 8HH Classification: Meat Product Manufacturers & Wholesalers <b>Status:</b> Inactive Positional Accuracy: Automatically positioned to the address	A13SE (E)	219	-	528344 184399
76	<b>Contemporary Trade Directory Entries</b> Name: Infectious Distribution Location: 25, Ferdinand Street, London, NW1 8EU Classification: Distribution Services <b>Status:</b> Inactive Positional Accuracy: Automatically positioned to the address	A13SE (E)	261	-	528387 184403
77	<b>Contemporary Trade Directory Entries</b> Name: Ariel Medical Ltd Location: 4, Maitland Park Road, London, NW3 2ES Classification: Medical Equipment Manufacturers <b>Status:</b> Inactive Positional Accuracy: Automatically positioned to the address	A13NW (N)	244	-	527991 184676
78	<b>Contemporary Trade Directory Entries</b> Name: Ireson Associates Location: 110, Gloucester Avenue, London, NW1 8HX Classification: Stained Glass Designers & Producers <b>Status:</b> Inactive Positional Accuracy: Automatically positioned to the address	A13SE (S)	247	-	528106 184158
79	<b>Contemporary Trade Directory Entries</b> Name: Stonegate Cleaning Location: Flat 4, Stonegate, St. Silas Place, London, NW5 3QP Classification: Commercial Cleaning Services <b>Status:</b> Inactive Positional Accuracy: Automatically positioned to the address	A13NE (NE)	248	-	528235 184657
80	<b>Contemporary Trade Directory Entries</b> Name: Volvo Cars Regents Park Location: 1, Dumpton Place, London, NW1 8JB Classification: Garage Services <b>Status:</b> Inactive Positional Accuracy: Automatically positioned to the address	A13SE (S)	273	-	528166 184138
80	<b>Contemporary Trade Directory Entries</b> Name: Oven Cleaning Primrose Hill Location: 90, Gloucester Avenue, London, NW1 8HX Classification: Oven cleaning <b>Status:</b> Inactive Positional Accuracy: Automatically positioned to the address	A13SE (S)	282	-	528158 184128
81	<b>Contemporary Trade Directory Entries</b> Name: Marine Ices Location: 61, Chalk Farm Road, London, NW1 8AN Classification: Ice Cream Manufacturers & Suppliers <b>Status:</b> Active Positional Accuracy: Automatically positioned to the address	A13SE (E)	274	-	528386 184337
81	<b>Contemporary Trade Directory Entries</b> Name: Select Canvas Location: The Stables Market, Chalk Farm Rd, London, NW1 8AH Classification: Printers <b>Status:</b> Inactive Positional Accuracy: Manually positioned to the road within the address or location	A13SE (E)	288	-	528392 184314
81	<b>Contemporary Trade Directory Entries</b> Name: Reject Pot Shop Location: 56, Chalk Farm Road, London, NW1 8AN Classification: Catering Equipment <b>Status:</b> Active Positional Accuracy: Automatically positioned to the address	A13SE (E)	297	-	528407 184330
81	<b>Contemporary Trade Directory Entries</b> Name: Reject Pot Shop Location: 56, Chalk Farm Road, London, NW1 8AN Classification: Tableware <b>Status:</b> Inactive Positional Accuracy: Automatically positioned to the address	A13SE (E)	297	-	528408 184330



Map ID	Details	Quadrant Reference (Compass Direction)	Estimated Distance From Site	Contact	NGR
82	<b>Contemporary Trade Directory Entries</b> Name: A Aspinall Rubbish Clearance Location: 62, Juniper Crescent, London, NW1 8HQ Classification: Waste Disposal Services <b>Status: Active</b> Positional Accuracy: Automatically positioned to the address	A13SE (SE)	282	-	528350 184255
83	<b>Contemporary Trade Directory Entries</b> Name: P H Factor Location: 172, Regents Park Road, London, NW1 8XN Classification: Toiletries <b>Status: Inactive</b> Positional Accuracy: Automatically positioned to the address	A13SW (SW)	284	-	527949 184145
83	<b>Contemporary Trade Directory Entries</b> Name: The Studio Location: 170, Regents Park Road, London, NW1 8XN Classification: Perfume Suppliers <b>Status: Inactive</b> Positional Accuracy: Automatically positioned to the address	A13SW (SW)	289	-	527946 184141
84	<b>Contemporary Trade Directory Entries</b> Name: Clothing Co Location: 6, Erskine Road, London, NW3 3AJ Classification: Clothing & Fabrics - Manufacturers <b>Status: Inactive</b> Positional Accuracy: Manually positioned to the address or location	A13SW (SW)	285	-	527883 184184
84	<b>Contemporary Trade Directory Entries</b> Name: D & Mc Automobiles Location: A, 89, Regents Park Road, London, NW1 8UY Classification: Car Dealers <b>Status: Inactive</b> Positional Accuracy: Automatically positioned to the address	A13SW (SW)	313	-	527890 184144
84	<b>Contemporary Trade Directory Entries</b> Name: Northern Extremes Ltd Location: 4, Erskine Road, London, NW3 3AJ Classification: Footwear Manufacturers <b>Status: Inactive</b> Positional Accuracy: Automatically positioned to the address	A13SW (SW)	313	-	527860 184166
84	<b>Contemporary Trade Directory Entries</b> Name: Blossom & Browne Sycamore Location: 160, Regents Park Road, London, NW1 8XN Classification: Dry Cleaners <b>Status: Inactive</b> Positional Accuracy: Automatically positioned to the address	A13SW (SW)	316	-	527928 184120
84	<b>Contemporary Trade Directory Entries</b> Name: Mel-Art Graphics Location: 158, Regents Park Road, London, NW1 8XN Classification: Printers <b>Status: Inactive</b> Positional Accuracy: Automatically positioned to the address	A13SW (SW)	321	-	527925 184115
84	<b>Contemporary Trade Directory Entries</b> Name: R J Welsh Location: 156, Regents Park Road, London, NW1 8XN Classification: Hardware <b>Status: Inactive</b> Positional Accuracy: Automatically positioned to the address	A13SW (SW)	326	-	527922 184111
84	<b>Contemporary Trade Directory Entries</b> Name: Fara Kids Charity Shop Location: 83 Park Road, Primrose Hill, London, NW1 8UY Classification: Mechanical Engineers <b>Status: Active</b> Positional Accuracy: Manually positioned within the geographical locality	A13SW (SW)	343	-	527881 184114
85	<b>Contemporary Trade Directory Entries</b> Name: Camden Cleaners Location: 2, Malden Road, London, NW5 3HR Classification: Cleaning Services - Domestic <b>Status: Inactive</b> Positional Accuracy: Automatically positioned to the address	A13NE (NE)	299	-	528339 184640
85	<b>Contemporary Trade Directory Entries</b> Name: Malden Dry Cleaner Location: 8, Malden Road, London, NW5 3HR Classification: Dry Cleaners <b>Status: Inactive</b> Positional Accuracy: Automatically positioned to the address	A13NE (NE)	306	-	528331 184656



Map ID	Details	Quadrant Reference (Compass Direction)	Estimated Distance From Site	Contact	NGR
85	<b>Contemporary Trade Directory Entries</b> Name: Cam Autos Ltd Location: 4, Newbury Mews, London, NW5 3HP Classification: Garage Services <b>Status:</b> Inactive Positional Accuracy: Automatically positioned to the address	A13NE (NE)	320	-	528350 184658
85	<b>Contemporary Trade Directory Entries</b> Name: Antique Restorations Location: 13-15, Newbury Mews, London, NW5 3HP Classification: Antiques - Repairing & Restoring <b>Status:</b> Inactive Positional Accuracy: Automatically positioned in the proximity of the address	A13NE (NE)	327	-	528352 184665
86	<b>Contemporary Trade Directory Entries</b> Name: Hope & Piaget Location: Unit 12/13, Burmarsh Workshops, 71, Marsden Street, London, NW5 3JA Classification: Antiques - Repairing & Restoring <b>Status:</b> Inactive Positional Accuracy: Automatically positioned to the address	A13NE (N)	301	-	528192 184738
86	<b>Contemporary Trade Directory Entries</b> Name: Jayne Ormonde Ltd Location: Unit 14, Burmarsh Workshops, 71, Marsden Street, London, NW5 3JA Classification: Candle Manufacturers & Suppliers <b>Status:</b> Inactive Positional Accuracy: Automatically positioned to the address	A13NE (N)	301	-	528192 184738
86	<b>Contemporary Trade Directory Entries</b> Name: Stop The Press Location: Unit 2, Burmarsh Workshops, 71, Marsden Street, London, NW5 3JA Classification: Screen Process Printers <b>Status:</b> Inactive Positional Accuracy: Manually positioned to the address or location	A13NE (N)	301	-	528192 184738
87	<b>Contemporary Trade Directory Entries</b> Name: Butcher Ltd Location: 8, Fitzroy Road, London, NW1 8TX Classification: Plaster Manufacturers & Suppliers <b>Status:</b> Inactive Positional Accuracy: Automatically positioned to the address	A13SW (S)	305	-	528090 184099
88	<b>Contemporary Trade Directory Entries</b> Name: Dry Cleaners Of Hampstead Location: 80, Haverstock Hill, London, NW3 2BE Classification: Dry Cleaners <b>Status:</b> Active Positional Accuracy: Automatically positioned to the address	A13NW (NW)	317	-	527875 184684
88	<b>Contemporary Trade Directory Entries</b> Name: The Ranelagh Press Location: 84, Haverstock Hill, London, NW3 2BD Classification: Printers <b>Status:</b> Inactive Positional Accuracy: Automatically positioned to the address	A13NW (NW)	329	-	527864 184691
88	<b>Contemporary Trade Directory Entries</b> Name: Browns Industrial Group Ltd Location: 75, Haverstock Hill, London, NW3 4SL Classification: Sheet Metal Work <b>Status:</b> Inactive Positional Accuracy: Manually positioned to the address or location	A13NW (NW)	334	-	527831 184662
89	<b>Contemporary Trade Directory Entries</b> Name: H R Owen Location: 46-50, Gloucester Avenue, London, NW1 8JD Classification: Garage Services <b>Status:</b> Inactive Positional Accuracy: Automatically positioned to the address	A13SE (S)	324	-	528218 184101
90	<b>Contemporary Trade Directory Entries</b> Name: Morrisons Petrol Station Location: Chalk Farm Road, London, NW1 8AA Classification: Petrol Filling Stations <b>Status:</b> Active Positional Accuracy: Manually positioned to the address or location	A13SE (SE)	328	-	528420 184280
91	<b>Contemporary Trade Directory Entries</b> Name: Fabric Lab Location: 54, Ainger Road, London, NW3 3AH Classification: Textile Manufacturing <b>Status:</b> Inactive Positional Accuracy: Automatically positioned to the address	A13SW (SW)	331	-	527822 184175



Map ID	Details	Quadrant Reference (Compass Direction)	Estimated Distance From Site	Contact	NGR
91	<b>Contemporary Trade Directory Entries</b> Name: Cork & Bottle Wines Ltd Location: 47, Ainger Road, London, NW3 3AH Classification: Bottle Manufacturers & Suppliers <b>Status: Active</b> Positional Accuracy: Automatically positioned to the address	A13SW (SW)	373	-	527797 184141
92	<b>Contemporary Trade Directory Entries</b> Name: Fax Repair Co Location: Flat 25, Beauvale, Ferdinand Street, London, NW1 8EY Classification: Fax Machines <b>Status: Inactive</b> Positional Accuracy: Automatically positioned to the address	A14NW (E)	340	-	528467 184433
93	<b>Contemporary Trade Directory Entries</b> Name: Primrose Scaffolders Location: 3, Fitzroy Road, London, NW1 8TU Classification: Scaffolding & Work Platforms <b>Status: Inactive</b> Positional Accuracy: Automatically positioned to the address	A8NE (S)	364	-	528154 184044
94	<b>Contemporary Trade Directory Entries</b> Name: Bearoak Ltd Location: 73, Regents Park Road, London, NW1 8UY Classification: Cleaning Services - Commercial <b>Status: Inactive</b> Positional Accuracy: Automatically positioned to the address	A13SW (SW)	366	-	527872 184093
94	<b>Contemporary Trade Directory Entries</b> Name: Andrew Moor Associates Location: 14, Chamberlain Street, London, NW1 8XB Classification: Stained Glass Designers & Producers <b>Status: Active</b> Positional Accuracy: Automatically positioned to the address	A13SW (SW)	372	-	527862 184093
94	<b>Contemporary Trade Directory Entries</b> Name: New Brooms Location: 11, Chamberlain Street, London, NW1 8XB Classification: Cleaning Services - Domestic <b>Status: Inactive</b> Positional Accuracy: Automatically positioned to the address	A13SW (SW)	378	-	527846 184095
94	<b>Contemporary Trade Directory Entries</b> Name: R Danzig & Sons Ltd Location: 65, Regents Park Road, London, NW1 8XD Classification: Furriers <b>Status: Inactive</b> Positional Accuracy: Automatically positioned to the address	A8NW (SW)	395	-	527862 184066
94	<b>Contemporary Trade Directory Entries</b> Name: Gale Furs Location: 65, Regents Park Road, London, NW1 8XD Classification: Furriers <b>Status: Inactive</b> Positional Accuracy: Automatically positioned to the address	A8NW (SW)	395	-	527862 184066
94	<b>Contemporary Trade Directory Entries</b> Name: T M K Aesthetics Lab Ltd Location: 128 Regents Park Road, London, NW1 8XL Classification: Laboratories <b>Status: Active</b> Positional Accuracy: Automatically positioned to the address	A8NW (SW)	417	-	527890 184026
95	<b>Contemporary Trade Directory Entries</b> Name: Abbas Location: 85, Haverstock Hill, London, NW3 4RL Classification: Brass & Copper Manufacturers & Suppliers <b>Status: Inactive</b> Positional Accuracy: Automatically positioned to the address	A13NW (NW)	380	-	527792 184687
96	<b>Contemporary Trade Directory Entries</b> Name: Crystal Express Services Location: 46, Malden Road, London, NW5 3HG Classification: Dry Cleaners <b>Status: Inactive</b> Positional Accuracy: Automatically positioned to the address	A18SE (NE)	380	-	528270 184790
96	<b>Contemporary Trade Directory Entries</b> Name: R P M Motors Location: Malden Rd, London, NW5 3HP Classification: Garage Services <b>Status: Inactive</b> Positional Accuracy: Manually positioned to the road within the address or location	A18SE (N)	393	-	528235 184820



Map ID	Details	Quadrant Reference (Compass Direction)	Estimated Distance From Site	Contact	NGR
97	<b>Contemporary Trade Directory Entries</b> Name: Hazara Enterprise Location: 14D The Stables Market, Chalk Farm Rd, London, NW1 8AH Classification: Furniture - Repairing & Restoring <b>Status:</b> Inactive Positional Accuracy: Manually positioned within the geographical locality	A14SW (SE)	401	-	528478 184234
97	<b>Contemporary Trade Directory Entries</b> Name: Hard Floor Cleaning Camden Location: Unit 90, The Stables Market, Chalk Farm Road, London, NW1 8AH Classification: Floor Cleaning & Polishing Equipment - Manufacturers & Distributors <b>Status:</b> Inactive Positional Accuracy: Automatically positioned to the address	A14SW (SE)	411	-	528483 184223
97	<b>Contemporary Trade Directory Entries</b> Name: Marquel Location: Unit 521, The Stables Market, Chalk Farm Road, London, NW1 8AH Classification: Jewellery Manufacturers & Repairers <b>Status:</b> Inactive Positional Accuracy: Automatically positioned to the address	A14SW (SE)	446	-	528524 184225
97	<b>Contemporary Trade Directory Entries</b> Name: Eye On Design Location: The Stables Market, Chalk Farm Rd, London, NW1 8AH Classification: Homefurnishings - Manufacturers <b>Status:</b> Inactive Positional Accuracy: Manually positioned within the geographical locality	A14SW (SE)	446	-	528524 184224
97	<b>Contemporary Trade Directory Entries</b> Name: Hooky Location: The Stables Market, Chalk Farm Rd, London, NW1 8AH Classification: Printers Textile <b>Status:</b> Inactive Positional Accuracy: Manually positioned within the geographical locality	A14SW (SE)	446	-	528524 184224
97	<b>Contemporary Trade Directory Entries</b> Name: X-Ray Fog Location: Unit 711, The Stables Market, Chalk Farm Rd, London, NW1 8AH Classification: T-Shirts <b>Status:</b> Inactive Positional Accuracy: Manually positioned within the geographical locality	A14SW (SE)	446	-	528524 184225
97	<b>Contemporary Trade Directory Entries</b> Name: Cactus London Location: The Stables Market, Chalk Farm Road, London, NW1 8AH Classification: Leather Merchants & Wholesalers <b>Status:</b> Active Positional Accuracy: Automatically positioned to the address	A14SW (SE)	462	-	528545 184230
97	<b>Contemporary Trade Directory Entries</b> Name: Tribu Location: Unit 99e, The Stables Market, Chalk Farm Road, London, NW1 8AH Classification: Jewellery Manufacturers & Repairers <b>Status:</b> Inactive Positional Accuracy: Automatically positioned to the address	A14SW (SE)	462	-	528545 184230
97	<b>Contemporary Trade Directory Entries</b> Name: Printzxpres Location: The Stables Market, Chalk Farm Road, London, NW1 8AH Classification: Printers <b>Status:</b> Active Positional Accuracy: Automatically positioned to the address	A14SW (SE)	462	-	528545 184230
97	<b>Contemporary Trade Directory Entries</b> Name: Expert Leather Products Uk Ltd Location: Unit 93, The Stables Market, Chalk Farm Road, London, NW1 8AH Classification: Leather Garments & Products <b>Status:</b> Active Positional Accuracy: Automatically positioned to the address	A14SW (SE)	462	-	528545 184230
97	<b>Contemporary Trade Directory Entries</b> Name: Urban Clothing Location: The Stables Market, Chalk Farm Road, London, NW1 8AH Classification: Printers Textile <b>Status:</b> Inactive Positional Accuracy: Automatically positioned to the address	A14SW (SE)	462	-	528545 184230
97	<b>Contemporary Trade Directory Entries</b> Name: 2m Design Location: 2 Camon Lock Market, London, NW1 8AH Classification: Mirrors & Decorative Glass <b>Status:</b> Inactive Positional Accuracy: Manually positioned within the geographical locality	A14SW (SE)	469	-	528523 184176



Map ID	Details	Quadrant Reference (Compass Direction)	Estimated Distance From Site	Contact	NGR
98	<b>Contemporary Trade Directory Entries</b> Name: Spellbound Entertainment Ltd Location: 6, Primrose Mews, Sharpleshall Street, London, NW1 8YW Classification: Television & Video Manufacturers & Wholesalers <b>Status:</b> Inactive Positional Accuracy: Automatically positioned to the address	A8NW (SW)	402	-	527925 184028
99	<b>Contemporary Trade Directory Entries</b> Name: Central London Building Supplies Location: 19, Talacre Road, London, NW5 3PH Classification: Builders' Merchants <b>Status:</b> Inactive Positional Accuracy: Automatically positioned to the address	A14NW (NE)	415	-	528429 184714
100	<b>Contemporary Trade Directory Entries</b> Name: Morrisons Petrol Station Location: Chalk Farm Road, London, NW1 8AA Classification: Petrol Filling Stations <b>Status:</b> Inactive Positional Accuracy: Automatically positioned to the address	A13SE (SE)	430	-	528412 184102
101	<b>Contemporary Trade Directory Entries</b> Name: Modern Motors Ltd Location: 95, Adelaide Road, London, NW3 3XX Classification: Garage Services <b>Status:</b> Active Positional Accuracy: Automatically positioned to the address	A12SE (W)	433	-	527628 184339
101	<b>Contemporary Trade Directory Entries</b> Name: Modern Motors Ltd Location: 95 Adelaide Rd, London, NW3 3QB Classification: Mot Testing Centres <b>Status:</b> Inactive Positional Accuracy: Manually positioned to the address or location	A12SE (W)	433	-	527628 184339
102	<b>Contemporary Trade Directory Entries</b> Name: Heathcote & Ivory Location: Unit 1c, Utopia Village, 7, Chalcot Road, London, NW1 8LH Classification: Perfume Suppliers <b>Status:</b> Active Positional Accuracy: Automatically positioned to the address	A8NE (S)	433	-	528221 183987
102	<b>Contemporary Trade Directory Entries</b> Name: H & I Toiletries Location: Unit 1c, Utopia Village, 7, Chalcot Road, London, NW1 8LH Classification: Toiletries <b>Status:</b> Inactive Positional Accuracy: Automatically positioned to the address	A8NE (S)	433	-	528221 183987
102	<b>Contemporary Trade Directory Entries</b> Name: Saf (Uk) Ltd Location: Studio 1, Utopia Village, 7, Chalcot Road, London, NW1 8LH Classification: T-Shirts <b>Status:</b> Inactive Positional Accuracy: Manually positioned to the address or location	A8NE (S)	438	-	528198 183977
102	<b>Contemporary Trade Directory Entries</b> Name: 78 International Location: Studio 1, Utopia Village, 7, Chalcot Road, London, NW1 8LH Classification: Printers <b>Status:</b> Inactive Positional Accuracy: Manually positioned to the address or location	A8NE (S)	438	-	528198 183977
102	<b>Contemporary Trade Directory Entries</b> Name: Movers & Shapers Location: 9, Chalcot Road, London, NW1 8LH Classification: Leisure & Sportswear Manufacturers & Wholesalers <b>Status:</b> Inactive Positional Accuracy: Automatically positioned to the address	A8NE (S)	456	-	528187 183956
103	<b>Contemporary Trade Directory Entries</b> Name: Oven Clean Team Location: Rhyl Street, London, NW5 3HB Classification: Oven cleaning <b>Status:</b> Inactive Positional Accuracy: Manually positioned within the geographical locality	A18SE (NE)	441	-	528334 184823
104	<b>Contemporary Trade Directory Entries</b> Name: Chalk Farm Service Station Location: 29 Chalk Farm Rd, London, NW1 8AJ Classification: Petrol Filling Stations - 24 Hour <b>Status:</b> Inactive Positional Accuracy: Manually positioned to the address or location	A14SW (E)	461	-	528567 184291



Map ID	Details	Quadrant Reference (Compass Direction)	Estimated Distance From Site	Contact	NGR
105	<b>Contemporary Trade Directory Entries</b> Name: Primrose Carpet Cleaners Ltd Location: 4a, Manley Street, London, NW1 8LT Classification: Carpet, Curtain & Upholstery Cleaners <b>Status:</b> Inactive Positional Accuracy: Automatically positioned to the address	A8NE (S)	468	-	528134 183938
106	<b>Contemporary Trade Directory Entries</b> Name: Pristine Location: 21, Cheriton, Queens Crescent, London, NW5 4EZ Classification: Dry Cleaners <b>Status:</b> Inactive Positional Accuracy: Automatically positioned to the address	A18SE (N)	469	-	528144 184920
107	<b>Contemporary Trade Directory Entries</b> Name: Loyal Location: 10, St. Georges Terrace, London, NW1 8XH Classification: Lingerie & Hosiery Manufacturers & Wholesalers <b>Status:</b> Inactive Positional Accuracy: Automatically positioned to the address	A8NW (SW)	473	-	527800 184012
108	<b>Contemporary Trade Directory Entries</b> Name: Komodo Location: 77c, King Henrys Road, London, NW3 3QU Classification: Clothing & Fabrics - Manufacturers <b>Status:</b> Active Positional Accuracy: Automatically positioned to the address	A12SE (SW)	476	-	527629 184199
108	<b>Contemporary Trade Directory Entries</b> Name: Komodo Location: 77, King Henrys Road, London, NW3 3QU Classification: Clothing & Fabrics - Manufacturers <b>Status:</b> Inactive Positional Accuracy: Automatically positioned to the address	A12SE (SW)	476	-	527629 184199
109	<b>Contemporary Trade Directory Entries</b> Name: Stitch & Clean Location: 71, Prince of Wales Road, London, NW5 3LT Classification: Dry Cleaners <b>Status:</b> Active Positional Accuracy: Automatically positioned to the address	A14NW (NE)	477	-	528562 184625
110	<b>Contemporary Trade Directory Entries</b> Name: Georgiou Bros Location: 1-5, Harmood Grove, London, NW1 8DH Classification: Clothing & Fabrics - Manufacturers <b>Status:</b> Inactive Positional Accuracy: Automatically positioned to the address	A14SW (E)	486	-	528607 184350
110	<b>Contemporary Trade Directory Entries</b> Name: Lead & Light Location: 35a, Hartland Road, London, NW1 8DB Classification: Stained Glass Designers & Producers <b>Status:</b> Active Positional Accuracy: Automatically positioned to the address	A14SW (E)	503	-	528626 184366
110	<b>Contemporary Trade Directory Entries</b> Name: Ottolenghi Ltd Location: Unit 22, Hartland Rd Arches, Hartland Rd, London, NW1 8HR Classification: Food Products - Manufacturers <b>Status:</b> Inactive Positional Accuracy: Manually positioned to the road within the address or location	A14SW (E)	536	-	528659 184358
111	<b>Contemporary Trade Directory Entries</b> Name: T A Location: Flat 24, Langridge, Rhyll Street, London, NW5 4LY Classification: Cleaning Materials & Equipment <b>Status:</b> Inactive Positional Accuracy: Automatically positioned to the address	A18SE (NE)	493	-	528380 184855
112	<b>Contemporary Trade Directory Entries</b> Name: For Your Ears Only Ltd Location: Unit 88, The Stables Market, Chalk Farm Road, London, NW1 8AH Classification: Radio Communication Equipment <b>Status:</b> Inactive Positional Accuracy: Automatically positioned to the address	A14SW (SE)	505	-	528574 184192
112	<b>Contemporary Trade Directory Entries</b> Name: Unique Home London Location: Unit 53, The Stables Market, Chalk Farm Road, LONDON, NW1 8AH Classification: Lighting Manufacturers <b>Status:</b> Active Positional Accuracy: Automatically positioned to the address	A14SW (SE)	505	-	528574 184192



Map ID	Details	Quadrant Reference (Compass Direction)	Estimated Distance From Site	Contact	NGR
112	<b>Contemporary Trade Directory Entries</b> Name: Big Teezar Location: Unit 406, The Stables Market, Chalk Farm Road, LONDON, NW1 8AH Classification: T-Shirts <b>Status: Active</b> Positional Accuracy: Automatically positioned to the address	A14SW (SE)	505	-	528574 184192
113	<b>Contemporary Trade Directory Entries</b> Name: Buttle'S Location: London, NW1 8SY Classification: Builders' Merchants <b>Status: Inactive</b> Positional Accuracy: Automatically positioned to the address	A14NW (E)	520	-	528645 184472
114	<b>Contemporary Trade Directory Entries</b> Name: Bubbles Launderette Location: 106, Malden Road, London, NW5 4DA Classification: Dry Cleaners <b>Status: Active</b> Positional Accuracy: Automatically positioned to the address	A18SE (N)	524	-	528187 184969
114	<b>Contemporary Trade Directory Entries</b> Name: Moderna Dry Cleaners Location: 70, Queens Crescent, London, NW5 4EE Classification: Dry Cleaners <b>Status: Inactive</b> Positional Accuracy: Automatically positioned to the address	A18SE (N)	568	-	528213 185010
114	<b>Contemporary Trade Directory Entries</b> Name: N T A Cleaning Services Ltd Location: 78, Queens Crescent, London, NW5 4EB Classification: Cleaning Services - Domestic <b>Status: Active</b> Positional Accuracy: Automatically positioned to the address	A18SE (N)	599	-	528243 185034
115	<b>Contemporary Trade Directory Entries</b> Name: Pink Piranha Location: 21, Chalk Farm Road, London, NW1 8AG Classification: Laundries & Launderettes <b>Status: Inactive</b> Positional Accuracy: Automatically positioned to the address	A14SW (E)	530	-	528622 184238
116	<b>Contemporary Trade Directory Entries</b> Name: Solus Norwich Union Location: 102a, Grafton Road, London, NW5 4BA Classification: Car Body Repairs <b>Status: Inactive</b> Positional Accuracy: Automatically positioned to the address	A14NW (NE)	546	-	528596 184707
116	<b>Contemporary Trade Directory Entries</b> Name: Appliance Tek Ltd Location: 42a Prince Of Wales Road, London, NW5 3LN Classification: Domestic Appliances - Servicing, Repairs & Parts <b>Status: Active</b> Positional Accuracy: Automatically positioned to the address	A14NW (NE)	586	-	528638 184715
117	<b>Contemporary Trade Directory Entries</b> Name: Siciliana Dry Cleaners Location: 27, Princess Road, London, NW1 8JR Classification: Dry Cleaners <b>Status: Active</b> Positional Accuracy: Automatically positioned to the address	A8NE (S)	546	-	528239 183875
118	<b>Contemporary Trade Directory Entries</b> Name: Tom Thumb Location: 52, Auden Place, London, NW1 8ND Classification: Homefurnishings - Manufacturers <b>Status: Active</b> Positional Accuracy: Automatically positioned to the address	A8NE (S)	558	-	528162 183849
119	<b>Contemporary Trade Directory Entries</b> Name: R K P Hardware D I Y Location: 51, Englands Lane, LONDON, NW3 4YD Classification: Hardware <b>Status: Inactive</b> Positional Accuracy: Automatically positioned to the address	A12NE (W)	558	-	527517 184557
119	<b>Contemporary Trade Directory Entries</b> Name: Chase Dry Cleaners Location: 74 Whittom, Primrose Hill Rd, London, NW3 4AB Classification: Dry Cleaners <b>Status: Inactive</b> Positional Accuracy: Manually positioned to the road within the address or location	A12NE (W)	576	-	527493 184534



Map ID	Details	Quadrant Reference (Compass Direction)	Estimated Distance From Site	Contact	NGR
119	<b>Contemporary Trade Directory Entries</b> Name: Chequers Dry Cleaners Location: 48, Englands Lane, London, NW3 4UE Classification: Dry Cleaners <b>Status: Active</b> Positional Accuracy: Automatically positioned to the address	A12NE (W)	579	-	527502 184579
120	<b>Contemporary Trade Directory Entries</b> Name: Plycraft Industries Location: 7, Parkhill Road, London, NW3 2YH Classification: Furniture Manufacturers - Home & Office <b>Status: Inactive</b> Positional Accuracy: Automatically positioned to the address	A17SE (NW)	559	-	527746 184892
121	<b>Contemporary Trade Directory Entries</b> Name: Allchin Pharmacy Location: 28, Englands Lane, London, NW3 4UE Classification: Pharmaceutical Manufacturers & Distributors <b>Status: Inactive</b> Positional Accuracy: Automatically positioned to the address	A12NE (W)	563	-	527536 184627
121	<b>Contemporary Trade Directory Entries</b> Name: Red Grey Ltd Location: 32, Englands Lane, London, NW3 4UE Classification: Electrical Goods Sales, Manufacturers & Wholesalers <b>Status: Inactive</b> Positional Accuracy: Automatically positioned to the address	A12NE (W)	575	-	527522 184625
122	<b>Contemporary Trade Directory Entries</b> Name: Melrose & Morgan Location: Unit 23, Hartland Road Arches, Hartland Road, London, NW1 8HR Classification: Food Products - Manufacturers <b>Status: Inactive</b> Positional Accuracy: Automatically positioned to the address	A14SW (E)	573	-	528696 184358
123	<b>Contemporary Trade Directory Entries</b> Name: Remapol Location: Flat 18, Hornbeam House, Maitland Park Villas, London, NW3 2EJ Classification: Furniture - Repairing & Restoring <b>Status: Inactive</b> Positional Accuracy: Automatically positioned to the address	A18SW (N)	574	-	527890 184991
124	<b>Contemporary Trade Directory Entries</b> Name: Post Press Systems Location: Unit 14 24 Athlone Street, London, NW5 4LJ Classification: Printing Engineering Services <b>Status: Active</b> Positional Accuracy: Automatically positioned to the address	A19SW (NE)	576	-	528455 184902
125	<b>Contemporary Trade Directory Entries</b> Name: Beacon Scaffolding Ltd Location: 36, Gloucester Avenue, London, NW1 7BB Classification: Scaffolding & Work Platforms <b>Status: Inactive</b> Positional Accuracy: Automatically positioned to the address	A8NE (SE)	591	-	528426 183907
125	<b>Contemporary Trade Directory Entries</b> Name: Beacon Scaffolding Ltd Location: 36 Gloucester Avenue, London, NW1 7BB Classification: Scaffolding & Work Platforms <b>Status: Active</b> Positional Accuracy: Automatically positioned to the address	A8NE (SE)	592	-	528426 183907
126	<b>Contemporary Trade Directory Entries</b> Name: Camden Town Brewery Location: Units 55-59, Wilkin Street Mews, London, NW5 3NN Classification: Brewers <b>Status: Active</b> Positional Accuracy: Automatically positioned to the address	A19SW (NE)	591	-	528584 184804
126	<b>Contemporary Trade Directory Entries</b> Name: Seb Ford (Coachworks) Ltd Location: 57-59, Wilkin Street Mews, Wilkin Street, London, NW5 3NN Classification: Car Body Repairs <b>Status: Inactive</b> Positional Accuracy: Automatically positioned in the proximity of the address	A19SW (NE)	592	-	528585 184804
126	<b>Contemporary Trade Directory Entries</b> Name: L G Coachworks Location: 61-65, Wilkin Street Mews, Wilkin Street, London, NW5 3NN Classification: Car Body Repairs <b>Status: Inactive</b> Positional Accuracy: Automatically positioned in the proximity of the address	A19SW (NE)	592	-	528585 184804



Map ID	Details	Quadrant Reference (Compass Direction)	Estimated Distance From Site	Contact	NGR
126	<b>Contemporary Trade Directory Entries</b> Name: Bill Bright'S Location: Former 54-56, Wilkin Street Mews, London, NW5 3NN Classification: Garage Services <b>Status: Inactive</b> Positional Accuracy: Automatically positioned to the address	A19SW (NE)	592	-	528585 184804
126	<b>Contemporary Trade Directory Entries</b> Name: Jack Bedoyian Location: 66, Wilkin Street Mews, Wilkin Street, London, NW5 3NN Classification: Garage Services <b>Status: Inactive</b> Positional Accuracy: Automatically positioned to the address	A19SW (NE)	594	-	528586 184807
126	<b>Contemporary Trade Directory Entries</b> Name: D P Enamellers Location: Imperial Works, Perren Street, London, NW5 3ED Classification: Powder Coatings <b>Status: Inactive</b> Positional Accuracy: Automatically positioned to the address	A19SW (NE)	600	-	528611 184784
126	<b>Contemporary Trade Directory Entries</b> Name: Best Cleaners Kentish Town Location: Flat 4,4 Perren Street, London, NW5 3EF Classification: Cleaning Services - Domestic <b>Status: Inactive</b> Positional Accuracy: Automatically positioned to the address	A14NW (NE)	619	-	528647 184764
127	<b>Contemporary Trade Directory Entries</b> Name: A B R Carpets Location: 73 West Yard, Camden Lock Place, London, NW1 8AF Classification: Breakdown and Recovery <b>Status: Inactive</b> Positional Accuracy: Automatically positioned to the address	A14SW (SE)	600	-	528624 184092
127	<b>Contemporary Trade Directory Entries</b> Name: Silk Shop Location: 45/46, Middle Yard, Camden Lock Place, London, NW1 8AF Classification: Clothing & Fabrics - Manufacturers <b>Status: Inactive</b> Positional Accuracy: Automatically positioned to the address	A14SW (SE)	606	-	528651 184124
127	<b>Contemporary Trade Directory Entries</b> Name: Scrap Yard In Camden Town Location: Camden Lock Place, London, nw1 8af Classification: Car Breakers & Dismantlers <b>Status: Inactive</b> Positional Accuracy: Manually positioned within the geographical locality	A9NW (SE)	609	-	528630 184084
127	<b>Contemporary Trade Directory Entries</b> Name: Car Scraping Scrap Yards In North West London Location: 94, West Yard, Camden Lock Place, London, NW1 8AF Classification: Car Breakers & Dismantlers <b>Status: Inactive</b> Positional Accuracy: Automatically positioned to the address	A9NW (SE)	610	-	528630 184084
127	<b>Contemporary Trade Directory Entries</b> Name: World Panorama Ltd Location: West Yard,Camden Lock Pl, London, NW1 8AF Classification: Photo & Digital Imaging Bureaus <b>Status: Inactive</b> Positional Accuracy: Manually positioned to the address or location	A9NW (SE)	610	-	528630 184083
128	<b>Contemporary Trade Directory Entries</b> Name: Carpet Cleaning Nw5 Location: Flat 18, Priestley House, Wilkin Street, London, NW5 4LP Classification: Carpet, Curtain & Upholstery Cleaners <b>Status: Inactive</b> Positional Accuracy: Automatically positioned to the address	A19SW (NE)	612	-	528541 184879
128	<b>Contemporary Trade Directory Entries</b> Name: Piers Tarrant-Willis Location: Flat 3, Leonard Day House, Athlone Street, London, NW5 4LN Classification: French Polishing <b>Status: Inactive</b> Positional Accuracy: Automatically positioned to the address	A19SW (NE)	632	-	528556 184893
128	<b>Contemporary Trade Directory Entries</b> Name: Piers Tarrant Willis Location: Flat 3, Leonard Day House, Athlone Street, London, NW5 4LN Classification: Antiques - Repairing & Restoring <b>Status: Inactive</b> Positional Accuracy: Automatically positioned to the address	A19SW (NE)	632	-	528556 184893



Map ID	Details	Quadrant Reference (Compass Direction)	Estimated Distance From Site	Contact	NGR
128	<b>Contemporary Trade Directory Entries</b> Name: Athlone Press Location: 61, Grafton Road, London, NW5 3EN Classification: Printers <b>Status: Inactive</b> Positional Accuracy: Automatically positioned to the address	A19SW (NE)	673	-	528576 184929
128	<b>Contemporary Trade Directory Entries</b> Name: Christo Print & Design Ltd Location: 61, Grafton Road, London, NW5 3EN Classification: Printers <b>Status: Active</b> Positional Accuracy: Automatically positioned to the address	A19SW (NE)	673	-	528576 184929
129	<b>Contemporary Trade Directory Entries</b> Name: Rileys Electricians Ltd Location: 210, Camden High Street, London, NW1 8QR Classification: Domestic Appliances - Servicing, Repairs & Parts <b>Status: Active</b> Positional Accuracy: Automatically positioned to the address	A14SW (SE)	622	-	528679 184140
130	<b>Contemporary Trade Directory Entries</b> Name: Wheels Abroad Ltd Location: 68-70 Wilkin St, London, NW5 3NP Classification: Classic Car Specialists <b>Status: Inactive</b> Positional Accuracy: Manually positioned to the road within the address or location	A19SW (NE)	639	-	528591 184868
130	<b>Contemporary Trade Directory Entries</b> Name: Delbanco Meyer & Co Ltd Location: Portland House, Ryland Road, London, NW5 3EB Classification: Linen Manufacturers & Wholesalers <b>Status: Inactive</b> Positional Accuracy: Automatically positioned to the address	A19SW (NE)	644	-	528604 184861
130	<b>Contemporary Trade Directory Entries</b> Name: Art World Shipping Ltd Location: Ryland House, 24a, Ryland Road, London, NW5 3EH Classification: Freight Forwarders <b>Status: Inactive</b> Positional Accuracy: Automatically positioned to the address	A19SW (NE)	669	-	528631 184869
131	<b>Contemporary Trade Directory Entries</b> Name: Kara Services Location: 38, Fellows Road, London, NW3 3LH Classification: Cleaning Services - Domestic <b>Status: Inactive</b> Positional Accuracy: Automatically positioned to the address	A12NE (W)	641	-	527417 184459
132	<b>Contemporary Trade Directory Entries</b> Name: Cameron Graphics Services Ltd Location: Studio 10, James Cameron House, Castlehaven Rd, London, NW1 8QW Classification: Digital Printing <b>Status: Inactive</b> Positional Accuracy: Manually positioned to the address or location	A14SW (E)	657	-	528752 184224
133	<b>Contemporary Trade Directory Entries</b> Name: Cleaners Of Camden Location: 34, Primrose Gardens, London, NW3 4TN Classification: Carpet, Curtain & Upholstery Cleaners <b>Status: Inactive</b> Positional Accuracy: Automatically positioned to the address	A12NE (NW)	665	-	527485 184753
134	<b>Contemporary Trade Directory Entries</b> Name: Adnina Trading Location: 163, Queens Crescent, London, NW5 4EA Classification: Toiletries <b>Status: Inactive</b> Positional Accuracy: Automatically positioned to the address	A18SE (N)	669	-	528262 185102
135	<b>Contemporary Trade Directory Entries</b> Name: Imedia Print (City) Ltd Location: 2, Centric Close, Oval Road, London, NW1 7EP Classification: Copying & Duplicating Services <b>Status: Inactive</b> Positional Accuracy: Automatically positioned to the address	A9NW (SE)	678	-	528521 183868
135	<b>Contemporary Trade Directory Entries</b> Name: Lightning Graphics Location: 1, Centric Close, Oval Road, London, NW1 7EP Classification: Printers <b>Status: Inactive</b> Positional Accuracy: Automatically positioned to the address	A9NW (SE)	691	-	528529 183857



Map ID	Details	Quadrant Reference (Compass Direction)	Estimated Distance From Site	Contact	NGR
136	<b>Contemporary Trade Directory Entries</b> Name: Max Fordham LLP Location: 42-43, Gloucester Crescent, London, NW1 7PE Classification: Engineering Services <b>Status:</b> Active Positional Accuracy: Automatically positioned to the address	A9NW (SE)	679	-	528580 183918
137	<b>Contemporary Trade Directory Entries</b> Name: Kentish Town Scaffolders Location: Malden Rd, Kentish Town, London, NW5 4HT Classification: Scaffolding & Work Platforms <b>Status:</b> Inactive Positional Accuracy: Manually positioned within the geographical locality	A18NW (N)	688	-	527984 185133
137	<b>Contemporary Trade Directory Entries</b> Name: Visage Dry Cleaners Location: 171, Malden Road, London, NW5 4HT Classification: Dry Cleaners <b>Status:</b> Active Positional Accuracy: Automatically positioned to the address	A18NW (N)	696	-	527961 185137
138	<b>Contemporary Trade Directory Entries</b> Name: Serviceteam Ltd Location: Offices and Premises at 3rd Floor Rear, Camden Wharf, 28, Jamestown Road, London, NW1 7BY Classification: Waste Disposal Services <b>Status:</b> Inactive Positional Accuracy: Automatically positioned to the address	A9NW (SE)	695	-	528693 184024
138	<b>Contemporary Trade Directory Entries</b> Name: Dr Clive Medical Ltd Location: Apartment 303, 226, Arlington Road, London, NW1 7HY Classification: Pharmaceutical Manufacturers & Distributors <b>Status:</b> Inactive Positional Accuracy: Automatically positioned to the address	A9NW (SE)	740	-	528736 184009
139	<b>Contemporary Trade Directory Entries</b> Name: Chico Ltd Location: 110-114, Grafton Road, London, NW5 4BA Classification: Clothing & Fabrics - Manufacturers <b>Status:</b> Inactive Positional Accuracy: Automatically positioned to the address	A19SW (NE)	696	-	528530 184996
139	<b>Contemporary Trade Directory Entries</b> Name: Zem Ltd Location: 110-114, Grafton Road, London, NW5 4BA Classification: Clothing & Fabrics - Manufacturers <b>Status:</b> Inactive Positional Accuracy: Automatically positioned to the address	A19SW (NE)	696	-	528530 184996
139	<b>Contemporary Trade Directory Entries</b> Name: Mimonics Ltd Location: 118-122, Grafton Road, London, NW5 4BA Classification: Footwear Manufacturers & Wholesale <b>Status:</b> Inactive Positional Accuracy: Automatically positioned to the address	A19SW (NE)	699	-	528511 185014
140	<b>Contemporary Trade Directory Entries</b> Name: Davey Autos Ltd Location: 6, Haven Street, London, NW1 8QX Classification: Garage Services <b>Status:</b> Inactive Positional Accuracy: Automatically positioned to the address	A14SE (E)	698	-	528782 184184
140	<b>Contemporary Trade Directory Entries</b> Name: A J Autos Location: 6, Haven Street, London, NW1 8QX Classification: Car Engine Tuning & Diagnostic Services <b>Status:</b> Inactive Positional Accuracy: Automatically positioned to the address	A14SE (E)	698	-	528782 184184
140	<b>Contemporary Trade Directory Entries</b> Name: Totos Car Clinic Location: 10-11 Leybourne Rd, London, NW1 8QY Classification: Car Body Repairs <b>Status:</b> Inactive Positional Accuracy: Manually positioned to the address or location	A14SE (E)	717	-	528810 184208



Map ID	Details	Quadrant Reference (Compass Direction)	Estimated Distance From Site	Contact	NGR
140	<b>Contemporary Trade Directory Entries</b> Name: F & A Motors Location: 10, Leybourne Road, London, NW1 8QY Classification: Garage Services <b>Status: Inactive</b> Positional Accuracy: Automatically positioned to the address	A14SE (E)	718	-	528811 184208
140	<b>Contemporary Trade Directory Entries</b> Name: W Starling Location: 9-11, Leybourne Road, London, NW1 8QY Classification: Car Body Repairs <b>Status: Inactive</b> Positional Accuracy: Automatically positioned to the address	A14SE (E)	718	-	528811 184208
140	<b>Contemporary Trade Directory Entries</b> Name: Ardi Location: 9-11, Leybourne Road, London, NW1 8QY Classification: Garage Services <b>Status: Inactive</b> Positional Accuracy: Automatically positioned to the address	A14SE (E)	718	-	528811 184208
140	<b>Contemporary Trade Directory Entries</b> Name: K & P Coachwork Location: 12, Leybourne Road, London, NW1 8QY Classification: Car Body Repairs <b>Status: Inactive</b> Positional Accuracy: Automatically positioned to the address	A14SE (E)	724	-	528817 184209
140	<b>Contemporary Trade Directory Entries</b> Name: R J Motors Location: 8, Leybourne Road, London, NW1 8QY Classification: Car Body Repairs <b>Status: Inactive</b> Positional Accuracy: Automatically positioned in the proximity of the address	A14SE (E)	730	-	528830 184230
140	<b>Contemporary Trade Directory Entries</b> Name: Morton Stockwell Location: 14, Leybourne Road, London, NW1 8QY Classification: Classic Car Specialists <b>Status: Inactive</b> Positional Accuracy: Automatically positioned to the address	A14SE (E)	737	-	528831 184210
141	<b>Contemporary Trade Directory Entries</b> Name: Prince Of Wales Location: 17, Prince of Wales Road, London, NW5 3LH Classification: Dry Cleaners <b>Status: Inactive</b> Positional Accuracy: Automatically positioned to the address	A14NE (E)	702	-	528777 184696
142	<b>Contemporary Trade Directory Entries</b> Name: Court Service Station Location: 160a, Malden Road, London, NW5 4BT Classification: Mot Testing Centres <b>Status: Active</b> Positional Accuracy: Automatically positioned to the address	A18NW (N)	705	-	528053 185158
143	<b>Contemporary Trade Directory Entries</b> Name: E & D Scaffold Co Ltd Location: 128-130, Grafton Road, London, NW5 4BA Classification: Scaffolding & Work Platforms <b>Status: Inactive</b> Positional Accuracy: Automatically positioned to the address	A19SW (NE)	711	-	528495 185040
143	<b>Contemporary Trade Directory Entries</b> Name: Aktiva Location: Spring House, 10, Spring Place, London, NW5 3BH Classification: Lighting Manufacturers <b>Status: Active</b> Positional Accuracy: Automatically positioned to the address	A19SW (NE)	749	-	528505 185079
143	<b>Contemporary Trade Directory Entries</b> Name: The Fibre-Base Location: Spring House, 10, Spring Place, London, NW5 3BH Classification: Photographic Processors <b>Status: Inactive</b> Positional Accuracy: Manually positioned to the address or location	A19SW (NE)	749	-	528505 185079
143	<b>Contemporary Trade Directory Entries</b> Name: The Fielding Group Ltd Location: Spring House, 10, Spring Place, London, NW5 3BH Classification: Clothing & Fabrics - Manufacturers <b>Status: Inactive</b> Positional Accuracy: Manually positioned to the address or location	A19SW (NE)	749	-	528505 185079



Map ID	Details	Quadrant Reference (Compass Direction)	Estimated Distance From Site	Contact	NGR
144	<b>Contemporary Trade Directory Entries</b> Name: J A Harnett Location: 4, Lancaster Stables, Lambolle Place, London, NW3 4PH Classification: Antiques - Repairing & Restoring <b>Status:</b> Inactive Positional Accuracy: Automatically positioned to the address	A12NW (W)	722	-	527379 184661
144	<b>Contemporary Trade Directory Entries</b> Name: Haywood Motors Location: A, 23, Lambolle Place, London, NW3 4PG Classification: Garage Services <b>Status:</b> Active Positional Accuracy: Automatically positioned to the address	A12NW (W)	739	-	527361 184663
144	<b>Contemporary Trade Directory Entries</b> Name: Belsize Motors Location: A, 23, Lambolle Place, London, NW3 4PG Classification: Garage Services <b>Status:</b> Inactive Positional Accuracy: Automatically positioned to the address	A12NW (W)	739	-	527361 184663
145	<b>Contemporary Trade Directory Entries</b> Name: Parkway Filling Station Location: Oval Rd, London, NW1 7EB Classification: Petrol Filling Stations - 24 Hour <b>Status:</b> Inactive Positional Accuracy: Manually positioned to the road within the address or location	A9NW (SE)	723	-	528580 183858
146	<b>Contemporary Trade Directory Entries</b> Name: Hmc Fleet Maintenance Centre Location: 3, Eton Garages, Lambolle Place, London, NW3 4PE Classification: Garage Services <b>Status:</b> Inactive Positional Accuracy: Automatically positioned to the address	A12NW (W)	731	-	527346 184585
146	<b>Contemporary Trade Directory Entries</b> Name: Little & Pace Location: 3, Eton Garages, Lambolle Place, London, NW3 4PE Classification: Garage Services <b>Status:</b> Inactive Positional Accuracy: Automatically positioned to the address	A12NW (W)	731	-	527346 184585
146	<b>Contemporary Trade Directory Entries</b> Name: Belsize Automotive Repairs Location: 3, Eton Garages, Lambolle Place, London, NW3 4PE Classification: Garage Services <b>Status:</b> Active Positional Accuracy: Automatically positioned to the address	A12NW (W)	731	-	527346 184585
146	<b>Contemporary Trade Directory Entries</b> Name: Little & Pace Motors Location: 2-3 Eton Garages, Lambolle Pl, London, NW3 4PE Classification: Garage Services <b>Status:</b> Inactive Positional Accuracy: Manually positioned to the address or location	A12NW (W)	733	-	527346 184596
146	<b>Contemporary Trade Directory Entries</b> Name: Mark One Motors Location: 5-6, Eton Garages, Lambolle Place, London, NW3 4PE Classification: Garage Services <b>Status:</b> Inactive Positional Accuracy: Automatically positioned to the address	A12NW (W)	734	-	527339 184570
146	<b>Contemporary Trade Directory Entries</b> Name: Beta Lighting Ltd Location: 19, Eton Garages, Lambolle Place, London, NW3 4PE Classification: Lighting Manufacturers <b>Status:</b> Inactive Positional Accuracy: Automatically positioned to the address	A12NW (W)	750	-	527332 184610
146	<b>Contemporary Trade Directory Entries</b> Name: Rayden Location: 17, Eton Garages, Lambolle Place, London, NW3 4PE Classification: Car Body Repairs <b>Status:</b> Inactive Positional Accuracy: Automatically positioned to the address	A12NW (W)	753	-	527326 184596
146	<b>Contemporary Trade Directory Entries</b> Name: Porsheworx Engineering Ltd Location: 2, Lambolle Place, London, NW3 4PD Classification: Garage Services <b>Status:</b> Active Positional Accuracy: Automatically positioned to the address	A12NW (W)	778	-	527303 184607



Map ID	Details	Quadrant Reference (Compass Direction)	Estimated Distance From Site	Contact	NGR
146	<b>Contemporary Trade Directory Entries</b> Name: Belsize Motors Location: 3, Lambolle Place, London, NW3 4PD Classification: Car Engine Tuning & Diagnostic Services <b>Status:</b> Inactive Positional Accuracy: Automatically positioned to the address	A12NW (W)	780	-	527299 184600
146	<b>Contemporary Trade Directory Entries</b> Name: Autotech Hamstead Location: 3, Lambolle Place, London, NW3 4PD Classification: Garage Services <b>Status:</b> Active Positional Accuracy: Automatically positioned to the address	A12NW (W)	780	-	527299 184600
146	<b>Contemporary Trade Directory Entries</b> Name: Hampstead Motor Services Uk Ltd Location: 4, Lambolle Place, London, NW3 4PD Classification: Garage Services <b>Status:</b> Active Positional Accuracy: Automatically positioned to the address	A12NW (W)	782	-	527295 184591
147	<b>Contemporary Trade Directory Entries</b> Name: James Phelps Ltd Location: 9, Hawley Road, London, NW1 8RP Classification: Builders' Merchants <b>Status:</b> Inactive Positional Accuracy: Automatically positioned to the address	A14SE (E)	740	-	528852 184278
147	<b>Contemporary Trade Directory Entries</b> Name: Phelps Location: 9, Hawley Road, London, NW1 8RP Classification: Builders' Merchants <b>Status:</b> Inactive Positional Accuracy: Automatically positioned to the address	A14SE (E)	740	-	528852 184278
147	<b>Contemporary Trade Directory Entries</b> Name: Croc Textile Location: New Hawley Primary School Development Site, 3, Hawley Road, London, NW1 8RP Classification: Clothing & Fabrics - Manufacturers <b>Status:</b> Inactive Positional Accuracy: Automatically positioned to the address	A14SE (E)	776	-	528884 184256
147	<b>Contemporary Trade Directory Entries</b> Name: Tower Garments Ltd Location: 1, Hawley Road, London, NW1 8RP Classification: Clothing & Fabrics - Manufacturers <b>Status:</b> Inactive Positional Accuracy: Automatically positioned to the address	A14SE (E)	787	-	528899 184273
148	<b>Contemporary Trade Directory Entries</b> Name: Agency Ltd Location: 43, Wellesley Road, London, NW5 4PN Classification: Commercial Cleaning Services <b>Status:</b> Active Positional Accuracy: Automatically positioned to the address	A18NE (N)	744	-	528185 185192
149	<b>Contemporary Trade Directory Entries</b> Name: Gayle Mcvay Location: 52, Belsize Park Gardens, London, NW3 4ND Classification: Hats & Caps - Manufacturers <b>Status:</b> Inactive Positional Accuracy: Automatically positioned to the address	A12NW (NW)	747	-	527379 184728
150	<b>Contemporary Trade Directory Entries</b> Name: Leather Land Location: 230, Camden High Street, London, NW1 8QS Classification: Leather Garments & Products <b>Status:</b> Inactive Positional Accuracy: Automatically positioned to the address	A9NE (SE)	749	-	528791 184081
150	<b>Contemporary Trade Directory Entries</b> Name: Metalhead Location: 220, Camden High Street, London, NW1 8QR Classification: T-Shirts <b>Status:</b> Inactive Positional Accuracy: Automatically positioned to the address	A9NE (SE)	789	-	528819 184049



Map ID	Details	Quadrant Reference (Compass Direction)	Estimated Distance From Site	Contact	NGR
150	<b>Contemporary Trade Directory Entries</b> Name: Leather Clad Location: 247, Camden High Street, London, NW1 7BU Classification: Leather Garments & Products <b>Status:</b> Inactive Positional Accuracy: Manually positioned to the address or location	A9NE (SE)	801	-	528807 184004
150	<b>Contemporary Trade Directory Entries</b> Name: Master N V Biotech Ltd Location: 4, Stucley Place, London, NW1 8NS Classification: Laboratories <b>Status:</b> Inactive Positional Accuracy: Automatically positioned to the address	A9NE (SE)	822	-	528859 184054
151	<b>Contemporary Trade Directory Entries</b> Name: Queens Location: 201, Queens Crescent, London, NW5 4DS Classification: Dry Cleaners <b>Status:</b> Inactive Positional Accuracy: Automatically positioned to the address	A18NE (N)	752	-	528351 185160
151	<b>Contemporary Trade Directory Entries</b> Name: Prestige Dry Cleaners Ltd Location: 201, Queens Crescent, London, NW5 4DS Classification: Dry Cleaners <b>Status:</b> Active Positional Accuracy: Automatically positioned to the address	A18NE (N)	752	-	528351 185160
151	<b>Contemporary Trade Directory Entries</b> Name: Cufflinks Location: 201, Queens Crescent, London, NW5 4DS Classification: Laundries & Launderettes <b>Status:</b> Inactive Positional Accuracy: Automatically positioned to the address	A18NE (N)	752	-	528351 185160
151	<b>Contemporary Trade Directory Entries</b> Name: A A Gold Location: 155-161, Grafton Road, London, NW5 4AY Classification: Car Dealers <b>Status:</b> Inactive Positional Accuracy: Automatically positioned to the address	A18NE (N)	774	-	528335 185189
151	<b>Contemporary Trade Directory Entries</b> Name: West Hampstead Motors Ltd Location: 155-161, Grafton Road, London, NW5 4AY Classification: Car Customisation & Conversion Specialists <b>Status:</b> Active Positional Accuracy: Automatically positioned to the address	A18NE (N)	774	-	528335 185189
152	<b>Contemporary Trade Directory Entries</b> Name: Harry Motors Location: 17, Leybourne Road, London, NW1 8QY Classification: Garage Services <b>Status:</b> Inactive Positional Accuracy: Automatically positioned to the address	A14SE (E)	769	-	528866 184214
152	<b>Contemporary Trade Directory Entries</b> Name: Jacks Motors Location: 2, Torbay Street, London, NW1 8RR Classification: Mot Testing Centres <b>Status:</b> Inactive Positional Accuracy: Automatically positioned to the address	A14SE (E)	774	-	528876 184230
152	<b>Contemporary Trade Directory Entries</b> Name: J F S Location: 2a, Torbay Street, London, NW1 8RR Classification: Car Body Repairs <b>Status:</b> Inactive Positional Accuracy: Automatically positioned to the address	A14SE (E)	774	-	528876 184230
152	<b>Contemporary Trade Directory Entries</b> Name: Prowers Place Autos Location: 2, Torbay Street, London, NW1 8RR Classification: Car Body Repairs <b>Status:</b> Inactive Positional Accuracy: Automatically positioned to the address	A14SE (E)	774	-	528876 184230
152	<b>Contemporary Trade Directory Entries</b> Name: The Fremantle Corporation Location: 2, Water Lane, London, NW1 8NZ Classification: Distribution Services <b>Status:</b> Inactive Positional Accuracy: Automatically positioned to the address	A14SE (E)	795	-	528886 184192



Map ID	Details	Quadrant Reference (Compass Direction)	Estimated Distance From Site	Contact	NGR
152	<b>Contemporary Trade Directory Entries</b> Name: E Supplier Ltd Location: 49, Kentish Town Road, London, NW1 8NX Classification: T-Shirts <b>Status: Inactive</b> Positional Accuracy: Automatically positioned to the address	A14SE (E)	815	-	528914 184217
152	<b>Contemporary Trade Directory Entries</b> Name: Adam Engineering Ltd Location: 49, Kentish Town Road, London, NW1 8NX Classification: Metal Workers <b>Status: Inactive</b> Positional Accuracy: Automatically positioned to the address	A14SE (E)	815	-	528914 184217
152	<b>Contemporary Trade Directory Entries</b> Name: Victory Motorcycles Location: 49, Kentish Town Road, London, NW1 8NX Classification: Motor Cycle Repairs <b>Status: Inactive</b> Positional Accuracy: Automatically positioned to the address	A14SE (E)	815	-	528914 184217
152	<b>Contemporary Trade Directory Entries</b> Name: Arthur'S Location: 49 Kentish Town Rd, London, NW1 8NX Classification: Car Body Repairs <b>Status: Inactive</b> Positional Accuracy: Automatically positioned to the address	A14SE (E)	836	-	528930 184194
152	<b>Contemporary Trade Directory Entries</b> Name: Stars Digital Ltd Location: 47, Kentish Town Road, London, NW1 8NX Classification: Photo & Digital Imaging Bureaus <b>Status: Inactive</b> Positional Accuracy: Automatically positioned to the address	A14SE (E)	837	-	528930 184194
152	<b>Contemporary Trade Directory Entries</b> Name: Cross Design & Print Location: 47, Kentish Town Road, London, NW1 8NX Classification: Printers <b>Status: Inactive</b> Positional Accuracy: Manually positioned to the address or location	A14SE (E)	837	-	528930 184194
153	<b>Contemporary Trade Directory Entries</b> Name: Luckys Deluxe Ltd Location: 129, Weedington Road, London, NW5 4PQ Classification: Ice Cream Manufacturers & Suppliers <b>Status: Inactive</b> Positional Accuracy: Automatically positioned in the proximity of the address	A18NE (N)	776	-	528231 185218
153	<b>Contemporary Trade Directory Entries</b> Name: D Schuman Location: 129 Weedington Rd, London, NW5 4PQ Classification: Garage Services <b>Status: Inactive</b> Positional Accuracy: Manually positioned to the address or location	A18NE (N)	776	-	528231 185218
154	<b>Contemporary Trade Directory Entries</b> Name: The Belsize Plumbing Co Ltd Location: 24, Belsize Grove, London, NW3 4TR Classification: Boilers - Servicing, Replacements & Repairs <b>Status: Inactive</b> Positional Accuracy: Automatically positioned to the address	A17SW (NW)	794	-	527399 184857
155	<b>Contemporary Trade Directory Entries</b> Name: Pest Control Camden Location: 196 Malden Rd, London, NW5 4BS Classification: Pest & Vermin Control <b>Status: Inactive</b> Positional Accuracy: Manually positioned to the address or location	A18NW (N)	797	-	527897 185227
156	<b>Contemporary Trade Directory Entries</b> Name: Arctic Motors Location: Unit 1 Arctic Street, London, NW5 4DJ Classification: Garage Services <b>Status: Active</b> Positional Accuracy: Manually positioned within the geographical locality	A19NW (NE)	802	-	528504 185143
156	<b>Contemporary Trade Directory Entries</b> Name: D S M Location: Flat 1, Carlton Chapel House, 1, Arctic Street, London, NW5 4DJ Classification: Commercial Vehicle Bodybuilders & Repairers <b>Status: Inactive</b> Positional Accuracy: Automatically positioned to the address	A19NW (NE)	810	-	528515 185145



Map ID	Details	Quadrant Reference (Compass Direction)	Estimated Distance From Site	Contact	NGR
156	<b>Contemporary Trade Directory Entries</b> Name: The Car Surgery Ltd Location: 2, Arctic Street, London, NW5 4DJ Classification: Garage Services <b>Status: Active</b> Positional Accuracy: Automatically positioned to the address	A19NW (NE)	815	-	528517 185150
156	<b>Contemporary Trade Directory Entries</b> Name: Lewis Motors Location: 3, Arctic Street, London, NW5 4DJ Classification: Car Body Repairs <b>Status: Inactive</b> Positional Accuracy: Automatically positioned to the address	A19NW (NE)	820	-	528522 185153
157	<b>Contemporary Trade Directory Entries</b> Name: Cleaning Services (Belsize Park) Location: 64, Parkhill Road, London, NW3 2YT Classification: Cleaning Services - Domestic <b>Status: Inactive</b> Positional Accuracy: Automatically positioned to the address	A18NW (NW)	807	-	527761 185189
158	<b>Contemporary Trade Directory Entries</b> Name: Scotts Location: Flat 15, Bray, Fellows Road, London, NW3 3JX Classification: Cabinet Makers <b>Status: Inactive</b> Positional Accuracy: Automatically positioned to the address	A12SW (W)	811	-	527247 184337
159	<b>Contemporary Trade Directory Entries</b> Name: Barons Kentish Town Location: 1, Browns Lane, London, NW5 3EX Classification: Car Dealers <b>Status: Active</b> Positional Accuracy: Automatically positioned to the address	A19SW (NE)	814	-	528626 185072
159	<b>Contemporary Trade Directory Entries</b> Name: Barons Kentish Town Location: 1, Browns Lane, London, NW5 3EX Classification: Garage Services <b>Status: Inactive</b> Positional Accuracy: Automatically positioned to the address	A19SW (NE)	814	-	528626 185072
159	<b>Contemporary Trade Directory Entries</b> Name: Spire Automotive Location: 1, Browns Lane, London, NW5 3EX Classification: Garage Services <b>Status: Inactive</b> Positional Accuracy: Automatically positioned to the address	A19SW (NE)	814	-	528626 185072
159	<b>Contemporary Trade Directory Entries</b> Name: Barons Of Kentish Town B M W Location: 1 Browns Lane, London, NW5 3EX Classification: Car Dealers <b>Status: Active</b> Positional Accuracy: Automatically positioned to the address	A19SW (NE)	814	-	528626 185072
159	<b>Contemporary Trade Directory Entries</b> Name: Barons Kentish Town Bmw Location: 1 Browns Lane, London, NW5 3EX Classification: Garage Services <b>Status: Active</b> Positional Accuracy: Automatically positioned to the address	A19SW (NE)	814	-	528626 185072
160	<b>Contemporary Trade Directory Entries</b> Name: Better Sound Ltd Location: 31, Cathcart Street, London, NW5 3BJ Classification: Sound Equipment Systems Manufacturers <b>Status: Inactive</b> Positional Accuracy: Automatically positioned to the address	A19SW (NE)	821	-	528758 184953
161	<b>Contemporary Trade Directory Entries</b> Name: Camden Metal Recycling Location: 49a Kentish Town Road, 1 The Arches, London, NW1 8NX Classification: Scrap Metal Merchants <b>Status: Inactive</b> Positional Accuracy: Manually positioned within the geographical locality	A14SE (E)	824	-	528926 184225
162	<b>Contemporary Trade Directory Entries</b> Name: Switch Clothing Co Ltd Location: 22, Inverness Street, London, NW1 7HJ Classification: Clothing & Fabrics - Manufacturers <b>Status: Inactive</b> Positional Accuracy: Automatically positioned to the address	A9NE (SE)	824	-	528785 183932



Map ID	Details	Quadrant Reference (Compass Direction)	Estimated Distance From Site	Contact	NGR
163	<b>Contemporary Trade Directory Entries</b> Name: D Webster & Son Location: 109, Kentish Town Road, London, NW1 8PB Classification: Joinery Manufacturers <b>Status: Inactive</b> Positional Accuracy: Automatically positioned to the address	A14NE (E)	832	-	528960 184442
163	<b>Contemporary Trade Directory Entries</b> Name: Spick 'N' Span Location: 121, Kentish Town Road, London, NW1 8PB Classification: Dry Cleaners <b>Status: Inactive</b> Positional Accuracy: Automatically positioned to the address	A14NE (E)	832	-	528958 184474
163	<b>Contemporary Trade Directory Entries</b> Name: Dewhirst Location: Flat 6, 106-110, Kentish Town Road, London, NW1 9PX Classification: Clothing & Fabrics - Manufacturers <b>Status: Active</b> Positional Accuracy: Automatically positioned to the address	A14NE (E)	860	-	528987 184460
164	<b>Contemporary Trade Directory Entries</b> Name: Arrow Enterprises (Uk) Ltd Location: 13, Lower Merton Rise, London, NW3 3RA Classification: Chemicals & Allied Products <b>Status: Inactive</b> Positional Accuracy: Automatically positioned to the address	A12SW (W)	839	-	527235 184231
164	<b>Contemporary Trade Directory Entries</b> Name: Swan Dry Cleaners Location: 19, Lower Merton Rise, London, NW3 3RA Classification: Dry Cleaners <b>Status: Inactive</b> Positional Accuracy: Automatically positioned to the address	A12SW (W)	843	-	527226 184259
165	<b>Contemporary Trade Directory Entries</b> Name: Kall Kwik Location: 191, Kentish Town Road, London, NW5 2JU Classification: Printers <b>Status: Active</b> Positional Accuracy: Automatically positioned to the address	A14NE (E)	854	-	528928 184725
166	<b>Contemporary Trade Directory Entries</b> Name: Pearl & Black English Originals Location: 13, Belsize Grove, London, NW3 4UX Classification: Stationery Manufacturers <b>Status: Inactive</b> Positional Accuracy: Automatically positioned to the address	A17SW (NW)	855	-	527340 184878
167	<b>Contemporary Trade Directory Entries</b> Name: Aderin Trading Co Location: 31, Wood Field, Parkhill Road, London, NW3 2YA Classification: Leather Merchants & Wholesalers <b>Status: Inactive</b> Positional Accuracy: Automatically positioned to the address	A17NE (NW)	858	-	527701 185217
168	<b>Contemporary Trade Directory Entries</b> Name: Cleaning Services Kentish Town Location: 6, Anglers Lane, London, NW5 3DG Classification: Cleaning Services - Domestic <b>Status: Inactive</b> Positional Accuracy: Automatically positioned to the address	A19SE (NE)	864	-	528909 184795
168	<b>Contemporary Trade Directory Entries</b> Name: Pro Cleaners Kentish Town Location: 207-209, Kentish Town Road, London, NW5 2JU Classification: Cleaning Services - Domestic <b>Status: Inactive</b> Positional Accuracy: Automatically positioned to the address	A19SE (NE)	887	-	528936 184792
169	<b>Contemporary Trade Directory Entries</b> Name: Smart Line Location: 142, Kentish Town Road, London, NW1 9QB Classification: Dry Cleaners <b>Status: Active</b> Positional Accuracy: Manually positioned to the address or location	A14NE (E)	872	-	528964 184674
169	<b>Contemporary Trade Directory Entries</b> Name: J D Cleaning Location: 140-142, Kentish Town Road, London, NW1 9QB Classification: Cleaning Services - Domestic <b>Status: Inactive</b> Positional Accuracy: Automatically positioned to the address	A14NE (E)	872	-	528966 184668



Map ID	Details	Quadrant Reference (Compass Direction)	Estimated Distance From Site	Contact	NGR
169	<b>Contemporary Trade Directory Entries</b> Name: Franchi Location: 144-146, Kentish Town Road, London, NW1 9QB Classification: Hardware <b>Status: Active</b> Positional Accuracy: Automatically positioned to the address	A14NE (E)	873	-	528963 184680
169	<b>Contemporary Trade Directory Entries</b> Name: Jewson Location: 2a Bartholemew Road, London, NW5 2AJ Classification: Builders' Merchants <b>Status: Active</b> Positional Accuracy: Automatically positioned to the address	A14NE (E)	916	-	529002 184702
170	<b>Contemporary Trade Directory Entries</b> Name: Holmes Road Coachworks Location: A, 74, Holmes Road, London, NW5 3AT Classification: Car Body Repairs <b>Status: Inactive</b> Positional Accuracy: Automatically positioned to the address	A19SW (NE)	875	-	528729 185063
170	<b>Contemporary Trade Directory Entries</b> Name: M A Motors Location: A, 74, Holmes Road, London, NW5 3AT Classification: Car Body Repairs <b>Status: Inactive</b> Positional Accuracy: Automatically positioned to the address	A19SW (NE)	875	-	528729 185063
171	<b>Contemporary Trade Directory Entries</b> Name: Hampstead Crash Repairs Location: 75, Holmes Road, London, NW5 3AU Classification: Car Body Repairs <b>Status: Inactive</b> Positional Accuracy: Automatically positioned to the address	A19SW (NE)	876	-	528762 185033
171	<b>Contemporary Trade Directory Entries</b> Name: Magnet Trade Location: 75, Holmes Road, London, NW5 3AU Classification: Joinery Manufacturers <b>Status: Inactive</b> Positional Accuracy: Automatically positioned to the address	A19SW (NE)	876	-	528762 185033
171	<b>Contemporary Trade Directory Entries</b> Name: Magnet Trade Location: 75, Holmes Road, London, NW5 3AU Classification: Joinery Manufacturers <b>Status: Inactive</b> Positional Accuracy: Automatically positioned to the address	A19SW (NE)	876	-	528762 185033
171	<b>Contemporary Trade Directory Entries</b> Name: Carmel Clothing Location: 55-57, Holmes Road, LONDON, NW5 3AN Classification: Clothing & Fabrics - Manufacturers <b>Status: Active</b> Positional Accuracy: Automatically positioned to the address	A19SE (NE)	898	-	528792 185033
171	<b>Contemporary Trade Directory Entries</b> Name: Pc Clothing Ltd Location: Flat 14, 55-57, Holmes Road, London, NW5 3AN Classification: Clothing & Fabrics - Manufacturers <b>Status: Inactive</b> Positional Accuracy: Automatically positioned to the address	A19SE (NE)	898	-	528792 185033
171	<b>Contemporary Trade Directory Entries</b> Name: Olive Maintenance Location: 32, Holmes Road, London, NW5 3AB Classification: Air Conditioning Equipment & Systems <b>Status: Inactive</b> Positional Accuracy: Automatically positioned to the address	A19SE (NE)	948	-	528829 185066
172	<b>Contemporary Trade Directory Entries</b> Name: A M Oliveira Location: 15, Vicars Road, London, NW5 4NN Classification: Hygiene & Cleansing Services <b>Status: Active</b> Positional Accuracy: Automatically positioned to the address	A18NE (N)	877	-	528228 185321
172	<b>Contemporary Trade Directory Entries</b> Name: S Dawson Location: 4, Vicars Road, London, NW5 4NL Classification: Antiques - Repairing & Restoring <b>Status: Inactive</b> Positional Accuracy: Automatically positioned to the address	A18NE (N)	903	-	528191 185352



Map ID	Details	Quadrant Reference (Compass Direction)	Estimated Distance From Site	Contact	NGR
172	<b>Contemporary Trade Directory Entries</b> Name: J C Press Location: A, 12, Vicars Road, London, NW5 4NL Classification: Printers <b>Status: Inactive</b> Positional Accuracy: Automatically positioned to the address	A18NE (N)	903	-	528191 185352
172	<b>Contemporary Trade Directory Entries</b> Name: P R Leer Location: 2, Vicars Road, London, NW5 4NL Classification: Cabinet Makers <b>Status: Inactive</b> Positional Accuracy: Automatically positioned to the address	A18NE (N)	903	-	528191 185352
173	<b>Contemporary Trade Directory Entries</b> Name: North London Cleaners Location: 46, Rochester Road, London, NW1 9JJ Classification: Cleaning Services - Domestic <b>Status: Inactive</b> Positional Accuracy: Automatically positioned to the address	A14NE (E)	879	-	528991 184590
174	<b>Contemporary Trade Directory Entries</b> Name: K C J Builders Location: 12, Inkerman Road, London, NW5 3BT Classification: Damp & Dry Rot Control <b>Status: Active</b> Positional Accuracy: Automatically positioned to the address	A19SE (NE)	886	-	528846 184947
175	<b>Contemporary Trade Directory Entries</b> Name: Camden Cleaners Location: 14, Lawn Road, London, NW3 2XS Classification: Carpet, Curtain & Upholstery Cleaners <b>Status: Inactive</b> Positional Accuracy: Automatically positioned to the address	A17NE (NW)	888	-	527581 185180
175	<b>Contemporary Trade Directory Entries</b> Name: Zapem Pest Control London Location: 26, Downside Crescent, London, NW3 2AS Classification: Pest & Vermin Control <b>Status: Active</b> Positional Accuracy: Automatically positioned to the address	A17NE (NW)	914	-	527537 185179
176	<b>Contemporary Trade Directory Entries</b> Name: Esso Location: Southampton Road, London, NW5 4JS Classification: Petrol Filling Stations <b>Status: Active</b> Positional Accuracy: Manually positioned to the road within the address or location	A18NW (N)	890	-	527838 185307
177	<b>Contemporary Trade Directory Entries</b> Name: Featherclean Location: 3, Grand Union Walk, Kentish Town Road, London, NW1 9LP Classification: Cleaning Services - Domestic <b>Status: Inactive</b> Positional Accuracy: Automatically positioned to the address	A14SE (E)	891	-	528957 184106
178	<b>Contemporary Trade Directory Entries</b> Name: Urgent Detergent Location: 160, Camden Street, London, NW1 9PT Classification: Commercial Cleaning Services <b>Status: Inactive</b> Positional Accuracy: Automatically positioned to the address	A14SE (E)	900	-	529006 184233
178	<b>Contemporary Trade Directory Entries</b> Name: Urgent Detergent Location: 160, Camden Street, London, NW1 9PT Classification: Cleaning Services - Domestic <b>Status: Inactive</b> Positional Accuracy: Automatically positioned to the address	A14SE (E)	900	-	529006 184233
179	<b>Contemporary Trade Directory Entries</b> Name: Foot Locker (Uk) Ltd Location: 195, Camden High Street, London, NW1 7BT Classification: Leisure & Sportswear Manufacturers & Wholesalers <b>Status: Inactive</b> Positional Accuracy: Automatically positioned to the address	A9NE (SE)	911	-	528864 183893
180	<b>Contemporary Trade Directory Entries</b> Name: Service Point Location: 46-52, Parkway, London, NW1 7AH Classification: Printers <b>Status: Inactive</b> Positional Accuracy: Automatically positioned to the address	A9NE (SE)	913	-	528770 183777



Map ID	Details	Quadrant Reference (Compass Direction)	Estimated Distance From Site	Contact	NGR
180	<b>Contemporary Trade Directory Entries</b> Name: Paradise Cleaners Location: 58, Parkway, London, NW1 7AH Classification: Dry Cleaners <b>Status:</b> Inactive Positional Accuracy: Automatically positioned to the address	A9NW (SE)	916	-	528756 183759
180	<b>Contemporary Trade Directory Entries</b> Name: It Green Location: Unit5 Parkway, London, NW1 7AH Classification: Computer Recycling & Disposal <b>Status:</b> Inactive Positional Accuracy: Manually positioned to the road within the address or location	A9SE (SE)	932	-	528769 183750
180	<b>Contemporary Trade Directory Entries</b> Name: London Boys Scrap Yards In Camden Town Location: 33, Parkway, London, NW1 7PN Classification: Car Breakers & Dismantlers <b>Status:</b> Inactive Positional Accuracy: Automatically positioned to the address	A9NE (SE)	938	-	528809 183784
181	<b>Contemporary Trade Directory Entries</b> Name: Chalcot House Services Location: Flat 1, 51, Belsize Park Gardens, London, NW3 4JL Classification: Commercial Cleaning Services <b>Status:</b> Inactive Positional Accuracy: Automatically positioned to the address	A12NW (W)	914	-	527202 184737
182	<b>Contemporary Trade Directory Entries</b> Name: Cleaning Services Camden Location: 13, Kentish Town Road, London, NW1 8NH Classification: Carpet, Curtain & Upholstery Cleaners <b>Status:</b> Inactive Positional Accuracy: Automatically positioned to the address	A9NE (SE)	921	-	528916 183953
183	<b>Contemporary Trade Directory Entries</b> Name: Pest Control Location: Haverstock Hill, London, NW3 4QT Classification: Pest & Vermin Control <b>Status:</b> Inactive Positional Accuracy: Manually positioned within the geographical locality	A17SW (NW)	925	-	527372 185034
183	<b>Contemporary Trade Directory Entries</b> Name: Swans Location: 163, Haverstock Hill, London, NW3 4QT Classification: Dry Cleaners <b>Status:</b> Active Positional Accuracy: Automatically positioned to the address	A17SW (NW)	925	-	527372 185034
183	<b>Contemporary Trade Directory Entries</b> Name: Cleaners St Pancras Location: 165a, Haverstock Hill, London, NW3 4QT Classification: Carpet, Curtain & Upholstery Cleaners <b>Status:</b> Inactive Positional Accuracy: Automatically positioned to the address	A17SW (NW)	931	-	527365 185035
183	<b>Contemporary Trade Directory Entries</b> Name: Perkins Location: 171, Haverstock Hill, London, NW3 4QS Classification: Dry Cleaners <b>Status:</b> Active Positional Accuracy: Automatically positioned to the address	A17SW (NW)	961	-	527343 185055
183	<b>Contemporary Trade Directory Entries</b> Name: Perkins Dry Cleaners Location: 171, Haverstock Hill, London, NW3 4QS Classification: Dry Cleaners <b>Status:</b> Active Positional Accuracy: Automatically positioned to the address	A17SW (NW)	961	-	527343 185055
183	<b>Contemporary Trade Directory Entries</b> Name: Pro Cleaners Hampstead Location: 1, Glenloch Road, London, NW3 4BX Classification: Cleaning Services - Domestic <b>Status:</b> Inactive Positional Accuracy: Automatically positioned to the address	A17SW (NW)	989	-	527313 185063
184	<b>Contemporary Trade Directory Entries</b> Name: Magnet Trade Location: Mary Brancker House, 54-74, Holmes Road, London, NW5 3AQ Classification: Joinery Manufacturers <b>Status:</b> Inactive Positional Accuracy: Manually positioned to the address or location	A19NW (NE)	925	-	528759 185104



Map ID	Details	Quadrant Reference (Compass Direction)	Estimated Distance From Site	Contact	NGR
184	<b>Contemporary Trade Directory Entries</b> Name: Henry Bertrand Ltd Location: 52, Holmes Road, London, NW5 3AB Classification: Clothing & Fabrics - Manufacturers <b>Status: Inactive</b> Positional Accuracy: Automatically positioned to the address	A19SE (NE)	938	-	528789 185093
184	<b>Contemporary Trade Directory Entries</b> Name: Get Location: Alpha House, Regis Road, London, NW5 3EW Classification: Clothing & Fabrics - Manufacturers <b>Status: Inactive</b> Positional Accuracy: Manually positioned to the address or location	A19NE (NE)	962	-	528777 185137
185	<b>Contemporary Trade Directory Entries</b> Name: Cedo Ltd Location: 32, Eton Avenue, London, NW3 3HL Classification: Plastic Products - Manufacturers <b>Status: Inactive</b> Positional Accuracy: Automatically positioned to the address	A12NW (W)	925	-	527135 184498
186	<b>Contemporary Trade Directory Entries</b> Name: Philippe Dubreuille Custom Guitars Location: 96, Parkway, London, NW1 7AN Classification: Musical Instrument - Manufacturers <b>Status: Active</b> Positional Accuracy: Automatically positioned to the address	A9SW (SE)	933	-	528702 183686
186	<b>Contemporary Trade Directory Entries</b> Name: Echo Sourcing Ltd Location: 110-112, Parkway, London, NW1 7AN Classification: Clothing Accessory Manufacturers <b>Status: Inactive</b> Positional Accuracy: Automatically positioned to the address	A9SW (SE)	936	-	528678 183664
186	<b>Contemporary Trade Directory Entries</b> Name: Chic Skin Location: 102, Parkway, London, NW1 7AN Classification: Leather Garments & Products <b>Status: Active</b> Positional Accuracy: Automatically positioned to the address	A9SW (SE)	938	-	528695 183675
186	<b>Contemporary Trade Directory Entries</b> Name: Smart Dry Cleaners Location: 104, Parkway, London, NW1 7AN Classification: Dry Cleaners <b>Status: Inactive</b> Positional Accuracy: Automatically positioned to the address	A9SW (SE)	939	-	528692 183671
186	<b>Contemporary Trade Directory Entries</b> Name: Smarts Dry Cleaners Location: 104, Parkway, London, NW1 7AN Classification: Dry Cleaners <b>Status: Active</b> Positional Accuracy: Automatically positioned to the address	A9SW (SE)	939	-	528692 183671
186	<b>Contemporary Trade Directory Entries</b> Name: Kb Export Location: 81, Parkway, London, NW1 7PP Classification: Scrap Metal Merchants <b>Status: Inactive</b> Positional Accuracy: Automatically positioned to the address	A9SW (SE)	960	-	528726 183672
186	<b>Contemporary Trade Directory Entries</b> Name: Wallace & Sons Repointing Location: Flat 1, 89-95, Parkway, London, NW1 7PP Classification: Blast Cleaning <b>Status: Active</b> Positional Accuracy: Automatically positioned to the address	A9SW (SE)	970	-	528713 183648
187	<b>Contemporary Trade Directory Entries</b> Name: Moth Trap Location: Regis Rd, London, NW5 3EW Classification: Pest & Vermin Control <b>Status: Inactive</b> Positional Accuracy: Manually positioned within the geographical locality	A19NW (NE)	934	-	528723 185148
188	<b>Contemporary Trade Directory Entries</b> Name: Think Tank Media Location: 7-8, Jeffreys Place, London, NW1 9PP Classification: Printers <b>Status: Inactive</b> Positional Accuracy: Automatically positioned to the address	A14SE (E)	942	-	529057 184277



Map ID	Details	Quadrant Reference (Compass Direction)	Estimated Distance From Site	Contact	NGR
188	<b>Contemporary Trade Directory Entries</b> Name: Motorweld Location: 11-14, Ivor Street, London, NW1 9PJ Classification: Garage Services <b>Status:</b> Inactive Positional Accuracy: Automatically positioned in the proximity of the address	A14SE (E)	957	-	529064 184233
188	<b>Contemporary Trade Directory Entries</b> Name: Warren Evans Location: 3a, Prowse Place, London, NW1 9PH Classification: Bed & Mattress Manufacturers <b>Status:</b> Inactive Positional Accuracy: Automatically positioned to the address	A14SE (E)	967	-	529063 184184
189	<b>Contemporary Trade Directory Entries</b> Name: Caraselle Ltd Location: Unit 4, Kentish Town Industrial Estate, Regis Road, London, NW5 3EW Classification: Laundry & Dry Cleaning Supplies <b>Status:</b> Inactive Positional Accuracy: Automatically positioned to the address	A19NW (NE)	944	-	528670 185201
189	<b>Contemporary Trade Directory Entries</b> Name: Caraselle Location: Unit 4, Kentish Town Industrial Estate, Regis Road, London, NW5 3EW Classification: Laundries & Launderettes <b>Status:</b> Inactive Positional Accuracy: Automatically positioned to the address	A19NW (NE)	944	-	528670 185201
189	<b>Contemporary Trade Directory Entries</b> Name: Caraselle Location: Unit 4, Kentish Town Industrial Estate, Regis Road, London, NW5 3EW Classification: Laundry & Dry Cleaning Supplies <b>Status:</b> Inactive Positional Accuracy: Automatically positioned to the address	A19NW (NE)	944	-	528670 185201
189	<b>Contemporary Trade Directory Entries</b> Name: Caraselle Location: Unit 4, Kentish Town Industrial Estate, Regis Road, London, NW5 3EW Classification: Clothing Accessory Manufacturers <b>Status:</b> Inactive Positional Accuracy: Automatically positioned to the address	A19NW (NE)	944	-	528670 185201
189	<b>Contemporary Trade Directory Entries</b> Name: Caraselle Ltd Location: Unit 4, Kentish Town Industrial Estate, Regis Road, London, NW5 3EW Classification: Clothing Accessory Manufacturers <b>Status:</b> Inactive Positional Accuracy: Automatically positioned to the address	A19NW (NE)	944	-	528670 185201
189	<b>Contemporary Trade Directory Entries</b> Name: E K O Location: Unit 1-3, Kentish Town Industrial Estate, Regis Road, London, NW5 3EW Classification: Office Furniture & Equipment <b>Status:</b> Active Positional Accuracy: Automatically positioned to the address	A19NW (NE)	946	-	528652 185218
190	<b>Contemporary Trade Directory Entries</b> Name: Animal Affinity Location: 31, Cressfield Close, London, NW5 4BN Classification: Pet Foods & Animal Feeds <b>Status:</b> Inactive Positional Accuracy: Automatically positioned to the address	A19NW (N)	944	-	528438 185333
191	<b>Contemporary Trade Directory Entries</b> Name: H R Brook Location: Flat 7, 7-8, St. Edmunds Terrace, London, NW8 7QP Classification: Textile Manufacturing <b>Status:</b> Inactive Positional Accuracy: Manually positioned to the address or location	A7SE (SW)	948	-	527594 183582
192	<b>Contemporary Trade Directory Entries</b> Name: A M Location: 71, Dunboyne Road, London, NW3 2YY Classification: Waste Disposal Services <b>Status:</b> Inactive Positional Accuracy: Automatically positioned to the address	A18NW (N)	951	-	527795 185357
192	<b>Contemporary Trade Directory Entries</b> Name: Cincimano Location: 60, Dunboyne Road, London, NW3 2YY Classification: Architectural Woodwork <b>Status:</b> Inactive Positional Accuracy: Automatically positioned to the address	A18NW (N)	952	-	527784 185355



Map ID	Details	Quadrant Reference (Compass Direction)	Estimated Distance From Site	Contact	NGR
193	<b>Contemporary Trade Directory Entries</b> Name: 24 Hour Mobile Tyres Location: 61, Parkway, London, NW1 7PP Classification: Tyre Repairs & Retreading <b>Status: Active</b> Positional Accuracy: Automatically positioned to the address	A9SW (SE)	953	-	528753 183705
194	<b>Contemporary Trade Directory Entries</b> Name: S & A Electricals Location: 245, Kentish Town Road, London, NW5 2JT Classification: Domestic Appliances - Servicing, Repairs & Parts <b>Status: Inactive</b> Positional Accuracy: Automatically positioned to the address	A19SE (NE)	958	-	528964 184897
194	<b>Contemporary Trade Directory Entries</b> Name: Greetings From The Heart Location: 251, Kentish Town Road, London, NW5 2JT Classification: Greeting Card Publishers & Wholesalers <b>Status: Inactive</b> Positional Accuracy: Manually positioned to the address or location	A19SE (NE)	965	-	528960 184915
195	<b>Contemporary Trade Directory Entries</b> Name: Sansone Location: A, 24, Bartholomew Villas, London, NW5 2LL Classification: Antiques - Repairing & Restoring <b>Status: Inactive</b> Positional Accuracy: Automatically positioned to the address	A14NE (E)	960	-	529038 184732
196	<b>Contemporary Trade Directory Entries</b> Name: 1st Option Representation Location: 1, Parkway, London, NW1 7PG Classification: Photographic Processors <b>Status: Inactive</b> Positional Accuracy: Manually positioned to the address or location	A9NE (SE)	966	-	528891 183837
196	<b>Contemporary Trade Directory Entries</b> Name: B P Service Station Location: London, Nw1 0ax Classification: Petrol Filling Stations <b>Status: Inactive</b> Positional Accuracy: Manually positioned within the geographical locality	A9NE (SE)	986	-	528923 183847
197	<b>Contemporary Trade Directory Entries</b> Name: Elizabeth Street Antiques & Restoration Services Location: 22, Holmes Road, London, NW5 3AB Classification: Antiques - Repairing & Restoring <b>Status: Inactive</b> Positional Accuracy: Automatically positioned to the address	A19SE (NE)	968	-	528865 185056
197	<b>Contemporary Trade Directory Entries</b> Name: Acquisitions Location: 24-26, Holmes Road, London, NW5 3AB Classification: Fireplaces & Mantelpieces <b>Status: Active</b> Positional Accuracy: Automatically positioned to the address	A19SE (NE)	969	-	528856 185067
198	<b>Contemporary Trade Directory Entries</b> Name: Cresta Motors Location: 3, Patshull Road, London, NW5 2JX Classification: Garage Services <b>Status: Active</b> Positional Accuracy: Automatically positioned to the address	A19SE (NE)	976	-	529018 184828
199	<b>Contemporary Trade Directory Entries</b> Name: North London Cleaners Location: 46 Rochester Road, London, Nw1 9JJ Classification: Cleaning Services - Domestic <b>Status: Inactive</b> Positional Accuracy: Manually positioned within the geographical locality	A14NE (E)	977	-	529090 184597
200	<b>Contemporary Trade Directory Entries</b> Name: Infolink Communications Ltd Location: 2, Camden Road, London, NW1 9DL Classification: Telecommunications Equipment & Systems <b>Status: Inactive</b> Positional Accuracy: Automatically positioned to the address	A9NE (SE)	980	-	528954 183902
201	<b>Contemporary Trade Directory Entries</b> Name: D 2 W Location: 61-63, Rochester Place, London, NW1 9JU Classification: Printers <b>Status: Active</b> Positional Accuracy: Automatically positioned to the address	A15NW (E)	989	-	529116 184432



Map ID	Details	Quadrant Reference (Compass Direction)	Estimated Distance From Site	Contact	NGR
202	<b>Contemporary Trade Directory Entries</b> Name: Belsize Park Cleaners Location: 192, Haverstock Hill, London, NW3 2AJ Classification: Cleaning Services - Domestic <b>Status: Inactive</b> Positional Accuracy: Automatically positioned to the address	A17NW (NW)	990	-	527358 185118
202	<b>Contemporary Trade Directory Entries</b> Name: Belsize Park Cleaners Location: 192, Haverstock Hill, London, NW3 2AJ Classification: Cleaning Services - Domestic <b>Status: Inactive</b> Positional Accuracy: Automatically positioned to the address	A17NW (NW)	990	-	527358 185118
203	<b>Contemporary Trade Directory Entries</b> Name: National Tyres And Autocare Location: 107, Parkway, London, NW1 7PP Classification: Tyre Dealers <b>Status: Inactive</b> Positional Accuracy: Automatically positioned to the address	A9SW (SE)	996	-	528714 183615
204	<b>Fuel Station Entries</b> Name: Star Chalk Farm Location: 81-85, Chalk Farm Road , Chalk Farm , London, Inner London, NW1 8AR Brand: Texaco Premises Type: Not Applicable <b>Status: Obsolete</b> Positional Accuracy: Approximate location provided by supplier	A13NE (NE)	70	-	528174 184481
205	<b>Fuel Station Entries</b> Name: Morrisons Camden Location: Chalk Farm Road , Chalk Farm , London, Inner London, NW1 8AA Brand: Morrisons Premises Type: Hypermarket <b>Status: Open</b> Positional Accuracy: Manually positioned to the address or location	A13SE (SE)	328	-	528420 184281
206	<b>Fuel Station Entries</b> Name: Chalk Farm Service Station Location: 29-33, Chalk Farm Road , Chalk Farm , London, Inner London, NW1 8AJ Brand: ESSO Premises Type: Not Applicable <b>Status: Obsolete</b> Positional Accuracy: Manually positioned to the address or location	A14SW (E)	461	-	528567 184291
207	<b>Fuel Station Entries</b> Name: Parkway Filling Station Location: 120, Parkway , Camden Town , London, Inner London, NW1 7AN Brand: Obsolete Premises Type: Not Applicable <b>Status: Obsolete</b> Positional Accuracy: Approximate location provided by supplier	A9NW (SE)	702	-	528582 183889
208	<b>Fuel Station Entries</b> Name: Court Service Station Location: 160a, Malden Road , Kentish Town , London, Inner London, NW5 4BT Brand: Obsolete Premises Type: Not Applicable <b>Status: Obsolete</b> Positional Accuracy: Located by supplier to within 100m	A18NW (N)	748	-	528033 185200
209	<b>Points of Interest - Commercial Services</b> Name: Abbey Asbestos Management Ltd Location: Flat 50 Peshurst, Queens Crescent, London, NW5 3QH Category: Recycling Services Class Code: Recycling, Reclamation and Disposal Positional Accuracy: Positioned to address or location	A13NW (N)	218	8	528090 184672
210	<b>Points of Interest - Commercial Services</b> Name: A Aspinall Rubbish Clearance Location: 62 Juniper Crescent, London, NW1 8HQ Category: Recycling Services Class Code: Recycling, Reclamation and Disposal Positional Accuracy: Positioned to address or location	A13SE (SE)	282	8	528349 184255
211	<b>Points of Interest - Commercial Services</b> Name: Megaone Distributors Location: 6 Malden Road, London, NW5 3HR Category: Transport, Storage and Delivery Class Code: Distribution and Haulage Positional Accuracy: Positioned to address or location	A13NE (NE)	304	8	528334 184652



Map ID	Details	Quadrant Reference (Compass Direction)	Estimated Distance From Site	Contact	NGR
212	<b>Points of Interest - Commercial Services</b> Name: H R Owen Location: 46-50 Gloucester Avenue, London, NW1 8JD Category: Repair and Servicing Class Code: Vehicle Repair, Testing and Servicing Positional Accuracy: Positioned to address or location	A13SE (S)	324	8	528218 184101
213	<b>Points of Interest - Commercial Services</b> Name: Browns Industrial Group Ltd Location: 75 Haverstock Hill, London, NW3 4SL Category: Construction Services Class Code: Metalworkers Including Blacksmiths Positional Accuracy: Positioned to address or location	A13NW (NW)	334	8	527831 184662
213	<b>Points of Interest - Commercial Services</b> Name: Browns Industrial Group Ltd Location: 75 Haverstock Hill, London, NW3 4SL Category: Construction Services Class Code: Metalworkers Including Blacksmiths Positional Accuracy: Positioned to address or location	A13NW (NW)	334	8	527831 184662
214	<b>Points of Interest - Commercial Services</b> Name: Modern Motors Ltd Location: 95 Adelaide Rd, London, NW3 3QB Category: Repair and Servicing Class Code: Vehicle Repair, Testing and Servicing Positional Accuracy: Positioned to address or location	A12SE (W)	433	8	527628 184339
214	<b>Points of Interest - Commercial Services</b> Name: Modern Motors Ltd Location: 95 Adelaide Road, London, NW3 3XX Category: Repair and Servicing Class Code: Vehicle Repair, Testing and Servicing Positional Accuracy: Positioned to address or location	A12SE (W)	433	8	527628 184339
215	<b>Points of Interest - Commercial Services</b> Name: Solus Norwich Union Location: 102a Grafton Road, London, NW5 4BA Category: Repair and Servicing Class Code: Vehicle Repair, Testing and Servicing Positional Accuracy: Positioned to address or location	A14NW (NE)	546	8	528596 184707
215	<b>Points of Interest - Commercial Services</b> Name: Solus Norwich Union Location: 102a Grafton Road, London, NW5 4BA Category: Repair and Servicing Class Code: Vehicle Repair, Testing and Servicing Positional Accuracy: Positioned to address or location	A14NW (NE)	546	8	528596 184707
216	<b>Points of Interest - Commercial Services</b> Name: Jack Location: 66 Wilkin Street Mews, Wilkin Street, London, NW5 3NN Category: Repair and Servicing Class Code: Vehicle Repair, Testing and Servicing Positional Accuracy: Positioned to address or location	A19SW (NE)	594	8	528586 184807
217	<b>Points of Interest - Commercial Services</b> Name: Zam's Chicken Location: 141 Queens Crescent, London, NW5 4ED Category: Personal, Consumer and other Services Class Code: Vehicle Cleaning Services Positional Accuracy: Positioned to address or location	A18SE (N)	605	8	528205 185048
218	<b>Points of Interest - Commercial Services</b> Name: Autoglass Location: 6 Centric Close, Oval Road, London, NW1 7EP Category: Repair and Servicing Class Code: Vehicle Repair, Testing and Servicing Positional Accuracy: Positioned to address or location	A9NW (SE)	621	8	528489 183916
218	<b>Points of Interest - Commercial Services</b> Name: Autoglass Location: 6 Centric Close, Oval Road, London, NW1 7EP Category: Repair and Servicing Class Code: Vehicle Repair, Testing and Servicing Positional Accuracy: Positioned to address or location	A9NW (SE)	621	8	528489 183916
219	<b>Points of Interest - Commercial Services</b> Name: Atton Fleet Care Ltd Location: 45 Quickswood, London, NW3 3SA Category: Repair and Servicing Class Code: Vehicle Repair, Testing and Servicing Positional Accuracy: Positioned to address or location	A12SE (W)	630	8	527433 184308



Map ID	Details	Quadrant Reference (Compass Direction)	Estimated Distance From Site	Contact	NGR
220	<b>Points of Interest - Commercial Services</b> Name: Davey Autos Ltd Location: 6 Haven Street, London, NW1 8QX Category: Repair and Servicing Class Code: Vehicle Repair, Testing and Servicing Positional Accuracy: Positioned to address or location	A14SE (E)	698	8	528782 184184
220	<b>Points of Interest - Commercial Services</b> Name: Thomas Smith Blacksmith Location: 6 Haven Street, London, NW1 8QX Category: Construction Services Class Code: Metalworkers Including Blacksmiths Positional Accuracy: Positioned to address or location	A14SE (E)	698	8	528782 184184
220	<b>Points of Interest - Commercial Services</b> Name: Davey Autos Ltd Location: 6 Haven Street, London, NW1 8QX Category: Repair and Servicing Class Code: Vehicle Repair, Testing and Servicing Positional Accuracy: Positioned to address or location	A14SE (E)	698	8	528782 184184
220	<b>Points of Interest - Commercial Services</b> Name: Totos Car Clinic Location: 10-11 Leybourne Rd, London, NW1 8QY Category: Repair and Servicing Class Code: Vehicle Repair, Testing and Servicing Positional Accuracy: Positioned to address or location	A14SE (E)	717	8	528810 184208
220	<b>Points of Interest - Commercial Services</b> Name: Mikes Coachworks Location: 9-11 Leybourne Road, London, NW1 8QY Category: Repair and Servicing Class Code: Vehicle Repair, Testing and Servicing Positional Accuracy: Positioned to address or location	A14SE (E)	718	8	528811 184208
220	<b>Points of Interest - Commercial Services</b> Name: F & A Motors Location: 10 Leybourne Road, London, NW1 8QY Category: Repair and Servicing Class Code: Vehicle Repair, Testing and Servicing Positional Accuracy: Positioned to address or location	A14SE (E)	718	8	528811 184208
220	<b>Points of Interest - Commercial Services</b> Name: W Starling Location: 9-11 Leybourne Road, London, NW1 8QY Category: Repair and Servicing Class Code: Vehicle Repair, Testing and Servicing Positional Accuracy: Positioned to address or location	A14SE (E)	718	8	528811 184208
220	<b>Points of Interest - Commercial Services</b> Name: F & A Motors Location: 10 Leybourne Road, London, NW1 8QY Category: Repair and Servicing Class Code: Vehicle Repair, Testing and Servicing Positional Accuracy: Positioned to address or location	A14SE (E)	718	8	528811 184208
220	<b>Points of Interest - Commercial Services</b> Name: Totos Car Clinic Location: 9-11 Leybourne Road, London, NW1 8QY Category: Repair and Servicing Class Code: Vehicle Repair, Testing and Servicing Positional Accuracy: Positioned to address or location	A14SE (E)	718	8	528811 184208
220	<b>Points of Interest - Commercial Services</b> Name: W. Starling Location: 9-11 Leybourne Road, London, NW1 8QY Category: Repair and Servicing Class Code: Vehicle Repair, Testing and Servicing Positional Accuracy: Positioned to address or location	A14SE (E)	718	8	528811 184208
220	<b>Points of Interest - Commercial Services</b> Name: K & P Coachwork Location: 12 Leybourne Road, London, NW1 8QY Category: Repair and Servicing Class Code: Vehicle Repair, Testing and Servicing Positional Accuracy: Positioned to address or location	A14SE (E)	724	8	528817 184209
220	<b>Points of Interest - Commercial Services</b> Name: K & P Coachwork Location: 12 Leybourne Road, London, NW1 8QY Category: Repair and Servicing Class Code: Vehicle Repair, Testing and Servicing Positional Accuracy: Positioned to address or location	A14SE (E)	724	8	528817 184209

Map ID	Details	Quadrant Reference (Compass Direction)	Estimated Distance From Site	Contact	NGR
220	<b>Points of Interest - Commercial Services</b> Name: K & P Coachworks Location: 12 Leybourne Road, London, NW1 8QY Category: Repair and Servicing Class Code: Vehicle Repair, Testing and Servicing Positional Accuracy: Positioned to address or location	A14SE (E)	724	8	528817 184209
220	<b>Points of Interest - Commercial Services</b> Name: J & J Autos Location: 8 Leybourne Road, London, NW1 8QY Category: Repair and Servicing Class Code: Vehicle Repair, Testing and Servicing Positional Accuracy: Positioned to address or location	A14SE (E)	730	8	528830 184230
220	<b>Points of Interest - Commercial Services</b> Name: Mikes Coachworks Ltd Location: 13 Leybourne Road, London, NW1 8QY Category: Repair and Servicing Class Code: Vehicle Repair, Testing and Servicing Positional Accuracy: Positioned to address or location	A14SE (E)	737	8	528831 184210
220	<b>Points of Interest - Commercial Services</b> Name: Morton Stockwell Location: 14 Leybourne Road, London, NW1 8QY Category: Repair and Servicing Class Code: Vehicle Repair, Testing and Servicing Positional Accuracy: Positioned to address or location	A14SE (E)	737	8	528831 184210
220	<b>Points of Interest - Commercial Services</b> Name: Mikes Coachworks Ltd Location: 13 Leybourne Road, London, NW1 8QY Category: Repair and Servicing Class Code: Vehicle Repair, Testing and Servicing Positional Accuracy: Positioned to address or location	A14SE (E)	737	8	528831 184210
220	<b>Points of Interest - Commercial Services</b> Name: Morton Stockwell Location: 14 Leybourne Road, London, NW1 8QY Category: Repair and Servicing Class Code: Vehicle Repair, Testing and Servicing Positional Accuracy: Positioned to address or location	A14SE (E)	737	8	528831 184210
220	<b>Points of Interest - Commercial Services</b> Name: Mike's Coachworks Location: 13 Leybourne Road, London, NW1 8QY Category: Repair and Servicing Class Code: Vehicle Repair, Testing and Servicing Positional Accuracy: Positioned to address or location	A14SE (E)	737	8	528831 184210
220	<b>Points of Interest - Commercial Services</b> Name: W Starling Crash Repairs Location: 8a Torbay Street, London, NW1 8RR Category: Repair and Servicing Class Code: Vehicle Repair, Testing and Servicing Positional Accuracy: Positioned to address or location	A14SE (E)	766	8	528874 184257
220	<b>Points of Interest - Commercial Services</b> Name: Harry Motors Group Location: 17 Leybourne Road, London, NW1 8QY Category: Repair and Servicing Class Code: Vehicle Repair, Testing and Servicing Positional Accuracy: Positioned to address or location	A14SE (E)	769	8	528866 184214
220	<b>Points of Interest - Commercial Services</b> Name: Harry Motors Location: 17 Leybourne Road, London, NW1 8QY Category: Repair and Servicing Class Code: Vehicle Repair, Testing and Servicing Positional Accuracy: Positioned to address or location	A14SE (E)	769	8	528866 184214
220	<b>Points of Interest - Commercial Services</b> Name: Harry Motors Location: 17 Leybourne Road, London, NW1 8QY Category: Repair and Servicing Class Code: Vehicle Repair, Testing and Servicing Positional Accuracy: Positioned to address or location	A14SE (E)	769	8	528866 184214
220	<b>Points of Interest - Commercial Services</b> Name: Harry Motors Group Location: 17 Leybourne Road, London, NW1 8QY Category: Repair and Servicing Class Code: Vehicle Repair, Testing and Servicing Positional Accuracy: Positioned to address or location	A14SE (E)	769	8	528866 184214



Map ID	Details	Quadrant Reference (Compass Direction)	Estimated Distance From Site	Contact	NGR
220	<b>Points of Interest - Commercial Services</b> Name: Jacks Motors Location: 2 Torbay Street, London, NW1 8RR Category: Repair and Servicing Class Code: Vehicle Repair, Testing and Servicing Positional Accuracy: Positioned to address or location	A14SE (E)	770	8	528872 184234
220	<b>Points of Interest - Commercial Services</b> Name: Jacks Motors Location: 2 Torbay Street, London, NW1 8RR Category: Repair and Servicing Class Code: Vehicle Repair, Testing and Servicing Positional Accuracy: Positioned to address or location	A14SE (E)	774	8	528876 184230
220	<b>Points of Interest - Commercial Services</b> Name: Jack & Hashi Motor Services Location: 2 Torbay Street, London, NW1 8RR Category: Repair and Servicing Class Code: Vehicle Repair, Testing and Servicing Positional Accuracy: Positioned to address or location	A14SE (E)	774	8	528876 184230
221	<b>Points of Interest - Commercial Services</b> Name: Court Service Station Location: 160 Malden Road, London, NW5 4BT Category: Repair and Servicing Class Code: Vehicle Repair, Testing and Servicing Positional Accuracy: Positioned to address or location	A18NW (N)	705	8	528053 185158
221	<b>Points of Interest - Commercial Services</b> Name: Court Service Station Location: 160 Malden Road, London, NW5 4BT Category: Repair and Servicing Class Code: Vehicle Repair, Testing and Servicing Positional Accuracy: Positioned to address or location	A18NW (N)	705	8	528053 185158
222	<b>Points of Interest - Commercial Services</b> Name: Kassbet Ltd Location: 2-3 Eton Garages, Lambolle Pl, London, NW3 4PE Category: Repair and Servicing Class Code: Vehicle Repair, Testing and Servicing Positional Accuracy: Positioned to address or location	A12NW (W)	729	8	527349 184592
222	<b>Points of Interest - Commercial Services</b> Name: Camden M O T Garage Location: 3 Eton Garages, Lambolle Place, London, NW3 4PE Category: Repair and Servicing Class Code: Vehicle Repair, Testing and Servicing Positional Accuracy: Positioned to address or location	A12NW (W)	731	8	527346 184585
222	<b>Points of Interest - Commercial Services</b> Name: Hmc Fleet Maintenance Centre Location: 3 Eton Garages, Lambolle Place, London, NW3 4PE Category: Repair and Servicing Class Code: Vehicle Repair, Testing and Servicing Positional Accuracy: Positioned to address or location	A12NW (W)	731	8	527346 184585
222	<b>Points of Interest - Commercial Services</b> Name: Little & Pace Motors Location: 3 Eton Garages, Lambolle Place, London, NW3 4PE Category: Repair and Servicing Class Code: Vehicle Repair, Testing and Servicing Positional Accuracy: Positioned to address or location	A12NW (W)	731	8	527346 184585
222	<b>Points of Interest - Commercial Services</b> Name: Little & Pace Location: 3 Eton Garages, Lambolle Place, London, NW3 4PE Category: Repair and Servicing Class Code: Vehicle Repair, Testing and Servicing Positional Accuracy: Positioned to address or location	A12NW (W)	731	8	527345 184584
222	<b>Points of Interest - Commercial Services</b> Name: Little & Pace Motors Location: 2-3 Eton Garages, Lambolle Pl, London, NW3 4PE Category: Repair and Servicing Class Code: Vehicle Repair, Testing and Servicing Positional Accuracy: Positioned to address or location	A12NW (W)	733	8	527346 184596
222	<b>Points of Interest - Commercial Services</b> Name: Blue Team Location: 5-6 Eton Garages, Lambolle Place, London, NW3 4PE Category: Transport, Storage and Delivery Class Code: Distribution and Haulage Positional Accuracy: Positioned to address or location	A12NW (W)	736	8	527336 184562

Map ID	Details	Quadrant Reference (Compass Direction)	Estimated Distance From Site	Contact	NGR
222	<b>Points of Interest - Commercial Services</b> Name: Rayden Car Repairs Location: 17 Eton Garages, Lambolle Place, London, NW3 4PE Category: Repair and Servicing Class Code: Vehicle Repair, Testing and Servicing Positional Accuracy: Positioned to address or location	A12NW (W)	753	8	527326 184596
222	<b>Points of Interest - Commercial Services</b> Name: Rayden Car Repairs Location: 17 Eton Garages, Lambolle Place, London, NW3 4PE Category: Repair and Servicing Class Code: Vehicle Repair, Testing and Servicing Positional Accuracy: Positioned to address or location	A12NW (W)	753	8	527326 184596
222	<b>Points of Interest - Commercial Services</b> Name: Rayden Car Repairs Location: 17 Eton Garages, Lambolle Place, London, NW3 4PE Category: Repair and Servicing Class Code: Vehicle Repair, Testing and Servicing Positional Accuracy: Positioned to address or location	A12NW (W)	753	8	527326 184596
222	<b>Points of Interest - Commercial Services</b> Name: Porsheworx Location: 2 Lambolle Place, London, NW3 4PD Category: Repair and Servicing Class Code: Vehicle Repair, Testing and Servicing Positional Accuracy: Positioned to address or location	A12NW (W)	778	8	527303 184607
222	<b>Points of Interest - Commercial Services</b> Name: Porsheworx Engineering Ltd Location: 2 Lambolle Place, London, NW3 4PD Category: Repair and Servicing Class Code: Vehicle Repair, Testing and Servicing Positional Accuracy: Positioned to address or location	A12NW (W)	778	8	527303 184607
222	<b>Points of Interest - Commercial Services</b> Name: Autotech London Ltd Location: 3 Lambolle Place, London, NW3 4PD Category: Repair and Servicing Class Code: Vehicle Repair, Testing and Servicing Positional Accuracy: Positioned to address or location	A12NW (W)	780	8	527299 184600
222	<b>Points of Interest - Commercial Services</b> Name: Autotech Hamstead Location: 3 Lambolle Place, London, NW3 4PD Category: Repair and Servicing Class Code: Vehicle Repair, Testing and Servicing Positional Accuracy: Positioned to address or location	A12NW (W)	780	8	527299 184599
222	<b>Points of Interest - Commercial Services</b> Name: Hampstead Motor Services Ltd Location: 4 Lambolle Place, London, NW3 4PD Category: Repair and Servicing Class Code: Vehicle Repair, Testing and Servicing Positional Accuracy: Positioned to address or location	A12NW (W)	781	8	527295 184591
222	<b>Points of Interest - Commercial Services</b> Name: Hampstead Motor Services UK Ltd Location: 4 Lambolle Place, London, NW3 4PD Category: Repair and Servicing Class Code: Vehicle Repair, Testing and Servicing Positional Accuracy: Positioned to address or location	A12NW (W)	782	8	527295 184591
223	<b>Points of Interest - Commercial Services</b> Name: Haywood Motors (Fleetmead) Location: 23A Lambolle Place, London, NW3 4PG Category: Repair and Servicing Class Code: Vehicle Repair, Testing and Servicing Positional Accuracy: Positioned to address or location	A12NW (W)	739	8	527361 184663
223	<b>Points of Interest - Commercial Services</b> Name: Belsize Motors Location: 23 Lambolle Place, London, NW3 4PG Category: Repair and Servicing Class Code: Vehicle Repair, Testing and Servicing Positional Accuracy: Positioned to address or location	A12NW (W)	739	8	527361 184662
223	<b>Points of Interest - Commercial Services</b> Name: Haywood Motors Location: A 23 Lambolle Place, London, NW3 4PG Category: Repair and Servicing Class Code: Vehicle Repair, Testing and Servicing Positional Accuracy: Positioned to address or location	A12NW (W)	739	8	527361 184663



Map ID	Details	Quadrant Reference (Compass Direction)	Estimated Distance From Site	Contact	NGR
223	<b>Points of Interest - Commercial Services</b> Name: Belsize Motors Location: A 23 Lambolle Place, London, NW3 4PG Category: Repair and Servicing Class Code: Vehicle Repair, Testing and Servicing Positional Accuracy: Positioned to address or location	A12NW (W)	739	8	527361 184663
223	<b>Points of Interest - Commercial Services</b> Name: Haywood Motors Location: 23A Lambolle Place, London, NW3 4PG Category: Repair and Servicing Class Code: Vehicle Repair, Testing and Servicing Positional Accuracy: Positioned to address or location	A12NW (W)	739	8	527361 184662
223	<b>Points of Interest - Commercial Services</b> Name: Belsize Motors Location: 23a Lambolle Place, London, NW3 4PG Category: Repair and Servicing Class Code: Vehicle Repair, Testing and Servicing Positional Accuracy: Positioned to address or location	A12NW (W)	739	8	527361 184663
224	<b>Points of Interest - Commercial Services</b> Name: West Hampstead Motors Ltd Location: 155-161 Grafton Road, London, NW5 4AY Category: Repair and Servicing Class Code: Vehicle Repair, Testing and Servicing Positional Accuracy: Positioned to address or location	A18NE (N)	773	8	528335 185188
224	<b>Points of Interest - Commercial Services</b> Name: West Hampsted Motors Location: 155-161 Grafton Road, London, NW5 4AY Category: Repair and Servicing Class Code: Vehicle Repair, Testing and Servicing Positional Accuracy: Positioned to address or location	A18NE (N)	774	8	528335 185189
225	<b>Points of Interest - Commercial Services</b> Name: Camden Metal Recycling Location: 49a Kentish Town Road, 1 The Arches, London, NW1 8NX Category: Recycling Services Class Code: Scrap Metal Merchants Positional Accuracy: Positioned to address or location	A14SE (E)	796	8	528899 184232
225	<b>Points of Interest - Commercial Services</b> Name: Adam Engineering Ltd Location: 49 Kentish Town Road, London, NW1 8NX Category: Construction Services Class Code: Metalworkers Including Blacksmiths Positional Accuracy: Positioned to address or location	A14SE (E)	815	8	528914 184217
225	<b>Points of Interest - Commercial Services</b> Name: Arthur's Car Body Repairs Location: 49 Kentish Town Road, London, NW1 8NX Category: Repair and Servicing Class Code: Vehicle Repair, Testing and Servicing Positional Accuracy: Positioned to address or location	A14SE (E)	815	8	528914 184217
225	<b>Points of Interest - Commercial Services</b> Name: Adam Engineering Ltd Location: 49 Kentish Town Road, London, NW1 8NX Category: Construction Services Class Code: Metalworkers Including Blacksmiths Positional Accuracy: Positioned to address or location	A14SE (E)	815	8	528914 184217
225	<b>Points of Interest - Commercial Services</b> Name: S Phillips Location: 49 Kentish Town Road, London, NW1 8NX Category: Repair and Servicing Class Code: Vehicle Repair, Testing and Servicing Positional Accuracy: Positioned to address or location	A14SE (E)	815	8	528914 184217
225	<b>Points of Interest - Commercial Services</b> Name: Victory Motorcycles Location: 49 Kentish Town Road, London, NW1 8NX Category: Repair and Servicing Class Code: Vehicle Repair, Testing and Servicing Positional Accuracy: Positioned to address or location	A14SE (E)	815	8	528914 184217
225	<b>Points of Interest - Commercial Services</b> Name: Phillips Car Trimmers Location: 49 Kentish Town Road, London, NW1 8NX Category: Repair and Servicing Class Code: Vehicle Repair, Testing and Servicing Positional Accuracy: Positioned to address or location	A14SE (E)	815	8	528914 184217

Map ID	Details	Quadrant Reference (Compass Direction)	Estimated Distance From Site	Contact	NGR
226	<b>Points of Interest - Commercial Services</b> Name: Pest Control Camden Location: 196 Malden Road, London, NW5 4BS Category: Contract Services Class Code: Pest and Vermin Control Positional Accuracy: Positioned to address or location	A18NW (N)	797	8	527897 185227
227	<b>Points of Interest - Commercial Services</b> Name: Barons Kentish Town Location: 1 Browns Lane, London, NW5 3EX Category: Repair and Servicing Class Code: Vehicle Repair, Testing and Servicing Positional Accuracy: Positioned to address or location	A19SW (NE)	814	8	528626 185072
227	<b>Points of Interest - Commercial Services</b> Name: Barons Kentish Town BMW Location: 1 Browns Lane, London, NW5 3EX Category: Repair and Servicing Class Code: Vehicle Repair, Testing and Servicing Positional Accuracy: Positioned to address or location	A19SW (NE)	814	8	528626 185072
227	<b>Points of Interest - Commercial Services</b> Name: Hexagon of Highgate Ltd Location: 1 Browns Lane, London, NW5 3EX Category: Repair and Servicing Class Code: Vehicle Repair, Testing and Servicing Positional Accuracy: Positioned to address or location	A19SW (NE)	814	8	528626 185072
227	<b>Points of Interest - Commercial Services</b> Name: Spire Location: 1 Browns Lane, London, NW5 3EX Category: Repair and Servicing Class Code: Vehicle Repair, Testing and Servicing Positional Accuracy: Positioned to address or location	A19SW (NE)	814	8	528626 185071
228	<b>Points of Interest - Commercial Services</b> Name: The Car Surgery Ltd Location: 2 Arctic Street, London, NW5 4DJ Category: Repair and Servicing Class Code: Vehicle Repair, Testing and Servicing Positional Accuracy: Positioned to address or location	A19NW (NE)	815	8	528517 185150
228	<b>Points of Interest - Commercial Services</b> Name: The Car Surgery Ltd Location: Unit 2 3 & 4 Arctic St, London, NW5 4DJ Category: Repair and Servicing Class Code: Vehicle Repair, Testing and Servicing Positional Accuracy: Positioned to address or location	A19NW (NE)	825	8	528526 185156
228	<b>Points of Interest - Commercial Services</b> Name: The End Garage Location: 5 Arctic Street, London, NW5 4DJ Category: Repair and Servicing Class Code: Vehicle Repair, Testing and Servicing Positional Accuracy: Positioned to address or location	A19NW (NE)	829	8	528530 185158
228	<b>Points of Interest - Commercial Services</b> Name: Arctic Motors Location: 5 Arctic Street, Kentish Town, London, NW5 4DJ Category: Repair and Servicing Class Code: Vehicle Repair, Testing and Servicing Positional Accuracy: Positioned to address or location	A19NW (NE)	830	8	528530 185159
228	<b>Points of Interest - Commercial Services</b> Name: Arctic Motors Location: 5 Arctic Street, London, NW5 4DJ Category: Repair and Servicing Class Code: Vehicle Repair, Testing and Servicing Positional Accuracy: Positioned to address or location	A19NW (NE)	830	8	528530 185159
228	<b>Points of Interest - Commercial Services</b> Name: The End Garage Location: 5 Arctic Street, London, NW5 4DJ Category: Repair and Servicing Class Code: Vehicle Repair, Testing and Servicing Positional Accuracy: Positioned to address or location	A19NW (NE)	830	8	528530 185159
228	<b>Points of Interest - Commercial Services</b> Name: The Car Surgery Location: Arctic Garages, Arctic Street, London, NW5 4DJ Category: Repair and Servicing Class Code: Vehicle Repair, Testing and Servicing Positional Accuracy: Positioned to address or location	A19NW (NE)	840	8	528542 185164



Map ID	Details	Quadrant Reference (Compass Direction)	Estimated Distance From Site	Contact	NGR
229	<b>Points of Interest - Commercial Services</b> Name: Want Care Car Service Location: 4 Inverness Street, London, NW1 7HJ Category: Personal, Consumer and other Services Class Code: Vehicle Cleaning Services Positional Accuracy: Positioned to address or location	A9NE (SE)	847	8	528824 183947
230	<b>Points of Interest - Commercial Services</b> Name: M A Motors Location: A 74 Holmes Road, London, NW5 3AT Category: Repair and Servicing Class Code: Vehicle Repair, Testing and Servicing Positional Accuracy: Positioned to address or location	A19SW (NE)	875	8	528729 185063
230	<b>Points of Interest - Commercial Services</b> Name: M A Motors Location: Simone House 74A, Holmes Road, London, NW5 3AT Category: Repair and Servicing Class Code: Vehicle Repair, Testing and Servicing Positional Accuracy: Positioned to address or location	A19SW (NE)	875	8	528727 185065
230	<b>Points of Interest - Commercial Services</b> Name: Charles Pugh (Windscreens) Ltd Location: 55-57 Holmes Road, London, NW5 3AN Category: Repair and Servicing Class Code: Vehicle Repair, Testing and Servicing Positional Accuracy: Positioned to address or location	A19SE (NE)	904	8	528791 185041
231	<b>Points of Interest - Commercial Services</b> Name: Zapem Pest Control London Location: 26 Downside Crescent, London, NW3 2AS Category: Contract Services Class Code: Pest and Vermin Control Positional Accuracy: Positioned to address or location	A17NE (NW)	914	8	527536 185179
232	<b>Points of Interest - Commercial Services</b> Name: M D A Motors Location: 60 Rochester Place, London, NW1 9JX Category: Repair and Servicing Class Code: Vehicle Repair, Testing and Servicing Positional Accuracy: Positioned to address or location	A14NE (E)	944	8	529067 184516
232	<b>Points of Interest - Commercial Services</b> Name: Hector Miller Location: 58 Rochester Place, London, NW1 9JX Category: Construction Services Class Code: Metalworkers Including Blacksmiths Positional Accuracy: Positioned to address or location	A14NE (E)	955	8	529079 184509
232	<b>Points of Interest - Commercial Services</b> Name: Mda Motors Location: 50 Rochester Place, London, NW1 9JX Category: Repair and Servicing Class Code: Vehicle Repair, Testing and Servicing Positional Accuracy: Positioned to address or location	A14NE (E)	971	8	529097 184492
232	<b>Points of Interest - Commercial Services</b> Name: M.D.A Motors Location: 50 Rochester Place, London, NW1 9JX Category: Repair and Servicing Class Code: Vehicle Repair, Testing and Servicing Positional Accuracy: Positioned to address or location	A14NE (E)	971	8	529097 184492
233	<b>Points of Interest - Commercial Services</b> Name: 24 Hour Mobile Tyres Location: 61 Parkway, London, NW1 7PP Category: Repair and Servicing Class Code: Vehicle Repair, Testing and Servicing Positional Accuracy: Positioned to address or location	A9SW (SE)	953	8	528752 183704
234	<b>Points of Interest - Commercial Services</b> Name: K B Export Location: 81 Parkway, London, NW1 7PP Category: Recycling Services Class Code: Scrap Metal Merchants Positional Accuracy: Positioned to address or location	A9SW (SE)	960	8	528726 183672
234	<b>Points of Interest - Commercial Services</b> Name: National Tyres & Autocare Location: 107 Parkway, London, NW1 7PP Category: Repair and Servicing Class Code: Vehicle Repair, Testing and Servicing Positional Accuracy: Positioned to address or location	A9SW (SE)	996	8	528714 183615

Map ID	Details	Quadrant Reference (Compass Direction)	Estimated Distance From Site	Contact	NGR
235	<b>Points of Interest - Commercial Services</b> Name: Cresta Motors Location: 3 Patshull Road, London, NW5 2JX Category: Repair and Servicing Class Code: Vehicle Repair, Testing and Servicing Positional Accuracy: Positioned to address or location	A19SE (NE)	976	8	529018 184828
235	<b>Points of Interest - Commercial Services</b> Name: Anglo Italian Motor Service Location: 3 Patshull Road, London, NW5 2JX Category: Repair and Servicing Class Code: Vehicle Repair, Testing and Servicing Positional Accuracy: Positioned to address or location	A19SE (NE)	976	8	529018 184828
235	<b>Points of Interest - Commercial Services</b> Name: Cresta Motors Location: 3 Patshull Road, London, NW5 2JX Category: Repair and Servicing Class Code: Vehicle Repair, Testing and Servicing Positional Accuracy: Positioned to address or location	A19SE (NE)	976	8	529018 184827
236	<b>Points of Interest - Manufacturing and Production</b> Name: Works Location: Not Supplied Category: Industrial Features Class Code: Unspecified Works Or Factories Positional Accuracy: Positioned to an adjacent address or location	A13SW (SW)	213	8	527951 184224
236	<b>Points of Interest - Manufacturing and Production</b> Name: Works Location: NW1 Category: Industrial Features Class Code: Unspecified Works Or Factories Positional Accuracy: Positioned to an adjacent address or location	A13SW (SW)	215	8	527948 184223
236	<b>Points of Interest - Manufacturing and Production</b> Name: Factory Location: NW1 Category: Industrial Features Class Code: Unspecified Works Or Factories Positional Accuracy: Positioned to address or location	A13SW (S)	237	8	528007 184174
236	<b>Points of Interest - Manufacturing and Production</b> Name: Factory Location: Not Supplied Category: Industrial Features Class Code: Unspecified Works Or Factories Positional Accuracy: Positioned to an adjacent address or location	A13SW (S)	241	8	528008 184170
237	<b>Points of Interest - Manufacturing and Production</b> Name: Works Location: Not Supplied Category: Industrial Features Class Code: Unspecified Works Or Factories Positional Accuracy: Positioned to an adjacent address or location	A13SE (S)	219	8	528101 184185
238	<b>Points of Interest - Manufacturing and Production</b> Name: Primrose Hill Business Centre Location: 110 Gloucester Avenue, London, NW1 8HX Category: Industrial Features Class Code: Business Parks and Industrial Estates Positional Accuracy: Positioned to address or location	A13SE (S)	238	8	528117 184167
238	<b>Points of Interest - Manufacturing and Production</b> Name: The Primrose Hill Business Centre Location: 110 Gloucester Avenue, London, NW1 8HX Category: Industrial Features Class Code: Business Parks and Industrial Estates Positional Accuracy: Positioned to address or location	A13SE (S)	247	8	528106 184158
238	<b>Points of Interest - Manufacturing and Production</b> Name: Works Location: Not Supplied Category: Industrial Features Class Code: Unspecified Works Or Factories Positional Accuracy: Positioned to an adjacent address or location	A13SE (S)	310	8	528096 184094
238	<b>Points of Interest - Manufacturing and Production</b> Name: Works Location: NW1 Category: Industrial Features Class Code: Unspecified Works Or Factories Positional Accuracy: Positioned to an adjacent address or location	A13SE (S)	310	8	528097 184094



Map ID	Details	Quadrant Reference (Compass Direction)	Estimated Distance From Site	Contact	NGR
238	<b>Points of Interest - Manufacturing and Production</b> Name: Works Location: NW1 Category: Industrial Features Class Code: Unspecified Works Or Factories Positional Accuracy: Positioned to an adjacent address or location	A8NW (S)	316	8	528086 184087
238	<b>Points of Interest - Manufacturing and Production</b> Name: Works Location: Not Supplied Category: Industrial Features Class Code: Unspecified Works Or Factories Positional Accuracy: Positioned to an adjacent address or location	A8NW (S)	317	8	528086 184086
239	<b>Points of Interest - Manufacturing and Production</b> Name: Works Location: Not Supplied Category: Industrial Features Class Code: Unspecified Works Or Factories Positional Accuracy: Positioned to an adjacent address or location	A13SE (E)	240	8	528362 184378
239	<b>Points of Interest - Manufacturing and Production</b> Name: Works Location: NW1 Category: Industrial Features Class Code: Unspecified Works Or Factories Positional Accuracy: Positioned to an adjacent address or location	A13SE (E)	240	8	528362 184378
239	<b>Points of Interest - Manufacturing and Production</b> Name: Works Location: Not Supplied Category: Industrial Features Class Code: Unspecified Works Or Factories Positional Accuracy: Positioned to an adjacent address or location	A13SE (E)	276	8	528398 184374
239	<b>Points of Interest - Manufacturing and Production</b> Name: Works Location: NW1 Category: Industrial Features Class Code: Unspecified Works Or Factories Positional Accuracy: Positioned to an adjacent address or location	A13SE (E)	276	8	528398 184375
239	<b>Points of Interest - Manufacturing and Production</b> Name: Works Location: Not Supplied Category: Industrial Features Class Code: Unspecified Works Or Factories Positional Accuracy: Positioned to an adjacent address or location	A13SE (E)	281	8	528401 184364
239	<b>Points of Interest - Manufacturing and Production</b> Name: Works Location: NW1 Category: Industrial Features Class Code: Unspecified Works Or Factories Positional Accuracy: Positioned to an adjacent address or location	A13SE (E)	281	8	528401 184364
239	<b>Points of Interest - Manufacturing and Production</b> Name: Works Location: Not Supplied Category: Industrial Features Class Code: Unspecified Works Or Factories Positional Accuracy: Positioned to an adjacent address or location	A13SE (E)	287	8	528399 184337
239	<b>Points of Interest - Manufacturing and Production</b> Name: Works Location: NW1 Category: Industrial Features Class Code: Unspecified Works Or Factories Positional Accuracy: Positioned to an adjacent address or location	A13SE (E)	287	8	528399 184337
239	<b>Points of Interest - Manufacturing and Production</b> Name: Works Location: Not Supplied Category: Industrial Features Class Code: Unspecified Works Or Factories Positional Accuracy: Positioned to an adjacent address or location	A14SW (E)	320	8	528435 184342
239	<b>Points of Interest - Manufacturing and Production</b> Name: Works Location: NW1 Category: Industrial Features Class Code: Unspecified Works Or Factories Positional Accuracy: Positioned to an adjacent address or location	A14SW (E)	320	8	528435 184342

Map ID	Details	Quadrant Reference (Compass Direction)	Estimated Distance From Site	Contact	NGR
240	<b>Points of Interest - Manufacturing and Production</b> Name: Works Location: Not Supplied Category: Industrial Features Class Code: Unspecified Works Or Factories Positional Accuracy: Positioned to an adjacent address or location	A8NE (S)	391	8	528194 184024
241	<b>Points of Interest - Manufacturing and Production</b> Name: Works Location: Not Supplied Category: Industrial Features Class Code: Unspecified Works Or Factories Positional Accuracy: Positioned to an adjacent address or location	A14SW (E)	411	8	528522 184313
241	<b>Points of Interest - Manufacturing and Production</b> Name: Works Location: NW1 Category: Industrial Features Class Code: Unspecified Works Or Factories Positional Accuracy: Positioned to an adjacent address or location	A14SW (E)	411	8	528522 184313
242	<b>Points of Interest - Manufacturing and Production</b> Name: Air Shaft Location: NW3 Category: Extractive Industries Class Code: Unspecified Quarries Or Mines Positional Accuracy: Positioned to an adjacent address or location	A12SE (W)	452	8	527623 184278
242	<b>Points of Interest - Manufacturing and Production</b> Name: Air Shaft Location: NW3 Category: Extractive Industries Class Code: Unspecified Quarries Or Mines Positional Accuracy: Positioned to an adjacent address or location	A12SE (W)	486	8	527585 184286
243	<b>Points of Interest - Manufacturing and Production</b> Name: Mandarin Stone Location: 71-73 Gloucester Avenue, London, NW1 8LD Category: Extractive Industries Class Code: Stone Quarrying and Preparation Positional Accuracy: Positioned to address or location	A8NE (SE)	458	8	528303 183991
244	<b>Points of Interest - Manufacturing and Production</b> Name: Works Location: Not Supplied Category: Industrial Features Class Code: Unspecified Works Or Factories Positional Accuracy: Positioned to an adjacent address or location	A14SW (E)	487	8	528608 184353
245	<b>Points of Interest - Manufacturing and Production</b> Name: Works Location: NW5 Category: Industrial Features Class Code: Unspecified Works Or Factories Positional Accuracy: Positioned to an adjacent address or location	A14NW (NE)	581	8	528608 184754
245	<b>Points of Interest - Manufacturing and Production</b> Name: Works Location: Not Supplied Category: Industrial Features Class Code: Unspecified Works Or Factories Positional Accuracy: Positioned to an adjacent address or location	A19SW (NE)	597	8	528613 184775
245	<b>Points of Interest - Manufacturing and Production</b> Name: Works Location: Not Supplied Category: Industrial Features Class Code: Unspecified Works Or Factories Positional Accuracy: Positioned to an adjacent address or location	A19SW (NE)	617	8	528617 184804
245	<b>Points of Interest - Manufacturing and Production</b> Name: Works Location: NW5 Category: Industrial Features Class Code: Unspecified Works Or Factories Positional Accuracy: Positioned to an adjacent address or location	A19SW (NE)	617	8	528617 184804
246	<b>Points of Interest - Manufacturing and Production</b> Name: Vineyards Location: 36 Gloucester Avenue, London, NW1 7BB Category: Industrial Features Class Code: Business Parks and Industrial Estates Positional Accuracy: Positioned to address or location	A8NE (SE)	591	8	528426 183907



Map ID	Details	Quadrant Reference (Compass Direction)	Estimated Distance From Site	Contact	NGR
247	<b>Points of Interest - Manufacturing and Production</b> Name: The Ice Works Location: NW1 Category: Industrial Features Class Code: Unspecified Works Or Factories Positional Accuracy: Positioned to an adjacent address or location	A9NW (SE)	629	8	528606 184020
248	<b>Points of Interest - Manufacturing and Production</b> Name: Works Location: NW5 Category: Industrial Features Class Code: Unspecified Works Or Factories Positional Accuracy: Positioned to an adjacent address or location	A19SW (NE)	666	8	528602 184895
248	<b>Points of Interest - Manufacturing and Production</b> Name: Works Location: Not Supplied Category: Industrial Features Class Code: Unspecified Works Or Factories Positional Accuracy: Positioned to an adjacent address or location	A19SW (NE)	669	8	528605 184896
249	<b>Points of Interest - Manufacturing and Production</b> Name: Works Location: Not Supplied Category: Industrial Features Class Code: Unspecified Works Or Factories Positional Accuracy: Positioned to an adjacent address or location	A19SW (NE)	724	8	528544 185020
249	<b>Points of Interest - Manufacturing and Production</b> Name: Works Location: NW5 Category: Industrial Features Class Code: Unspecified Works Or Factories Positional Accuracy: Positioned to an adjacent address or location	A19SW (NE)	724	8	528544 185020
249	<b>Points of Interest - Manufacturing and Production</b> Name: Works Location: Not Supplied Category: Industrial Features Class Code: Unspecified Works Or Factories Positional Accuracy: Positioned to an adjacent address or location	A19SW (NE)	733	8	528565 185016
249	<b>Points of Interest - Manufacturing and Production</b> Name: Works Location: NW5 Category: Industrial Features Class Code: Unspecified Works Or Factories Positional Accuracy: Positioned to an adjacent address or location	A19SW (NE)	733	8	528565 185016
250	<b>Points of Interest - Manufacturing and Production</b> Name: Mecca Business Centre Location: 127 Kentish Town Road, London, NW1 8PB Category: Industrial Features Class Code: Business Parks and Industrial Estates Positional Accuracy: Positioned to address or location	A14NE (E)	831	8	528956 184488
251	<b>Points of Interest - Manufacturing and Production</b> Name: Factory Location: Not Supplied Category: Industrial Features Class Code: Unspecified Works Or Factories Positional Accuracy: Positioned to an adjacent address or location	A14SE (E)	846	8	528913 184114
251	<b>Points of Interest - Manufacturing and Production</b> Name: Factory Location: NW1 Category: Industrial Features Class Code: Unspecified Works Or Factories Positional Accuracy: Positioned to address or location	A14SE (E)	854	8	528921 184114
252	<b>Points of Interest - Manufacturing and Production</b> Name: Air Shaft Location: NW1 Category: Extractive Industries Class Code: Unspecified Quarries Or Mines Positional Accuracy: Positioned to an adjacent address or location	A9NE (SE)	869	8	528888 184008
253	<b>Points of Interest - Manufacturing and Production</b> Name: Works Location: NW5 Category: Industrial Features Class Code: Unspecified Works Or Factories Positional Accuracy: Positioned to an adjacent address or location	A19SE (NE)	875	8	528789 185001

Map ID	Details	Quadrant Reference (Compass Direction)	Estimated Distance From Site	Contact	NGR
253	<b>Points of Interest - Manufacturing and Production</b> Name: Industrial Estate Location: NW5 Category: Industrial Features Class Code: Business Parks and Industrial Estates Positional Accuracy: Positioned to an adjacent address or location	A19SW (NE)	876	8	528696 185095
253	<b>Points of Interest - Manufacturing and Production</b> Name: Works Location: Not Supplied Category: Industrial Features Class Code: Unspecified Works Or Factories Positional Accuracy: Positioned to an adjacent address or location	A19SE (NE)	880	8	528794 185002
253	<b>Points of Interest - Manufacturing and Production</b> Name: Works Location: Not Supplied Category: Industrial Features Class Code: Unspecified Works Or Factories Positional Accuracy: Positioned to an adjacent address or location	A19SE (NE)	896	8	528771 185051
253	<b>Points of Interest - Manufacturing and Production</b> Name: Works Location: NW5 Category: Industrial Features Class Code: Unspecified Works Or Factories Positional Accuracy: Positioned to an adjacent address or location	A19SE (NE)	896	8	528771 185052
254	<b>Points of Interest - Manufacturing and Production</b> Name: Works Location: Not Supplied Category: Industrial Features Class Code: Unspecified Works Or Factories Positional Accuracy: Positioned to an adjacent address or location	A14SE (E)	896	8	529010 184275
254	<b>Points of Interest - Manufacturing and Production</b> Name: Works Location: NW1 Category: Industrial Features Class Code: Unspecified Works Or Factories Positional Accuracy: Positioned to address or location	A14SE (E)	898	8	529012 184277
254	<b>Points of Interest - Manufacturing and Production</b> Name: Factory Location: Not Supplied Category: Industrial Features Class Code: Unspecified Works Or Factories Positional Accuracy: Positioned to an adjacent address or location	A14SE (E)	943	8	529058 184274
254	<b>Points of Interest - Manufacturing and Production</b> Name: Factory Location: NW1 Category: Industrial Features Class Code: Unspecified Works Or Factories Positional Accuracy: Positioned to address or location	A14SE (E)	943	8	529058 184278
255	<b>Points of Interest - Manufacturing and Production</b> Name: Air Shaft Location: NW3 Category: Extractive Industries Class Code: Unspecified Quarries Or Mines Positional Accuracy: Positioned to an adjacent address or location	A17NE (NW)	910	8	527732 185289
256	<b>Points of Interest - Manufacturing and Production</b> Name: Works Location: Not Supplied Category: Industrial Features Class Code: Unspecified Works Or Factories Positional Accuracy: Positioned to an adjacent address or location	A14NE (E)	913	8	529033 184541
256	<b>Points of Interest - Manufacturing and Production</b> Name: Works Location: NW1 Category: Industrial Features Class Code: Unspecified Works Or Factories Positional Accuracy: Positioned to an adjacent address or location	A14NE (E)	913	8	529033 184540
257	<b>Points of Interest - Manufacturing and Production</b> Name: Works Location: Not Supplied Category: Industrial Features Class Code: Unspecified Works Or Factories Positional Accuracy: Positioned to an adjacent address or location	A9SW (SE)	930	8	528675 183669



Map ID	Details	Quadrant Reference (Compass Direction)	Estimated Distance From Site	Contact	NGR
257	<b>Points of Interest - Manufacturing and Production</b> Name: Works Location: NW1 Category: Industrial Features Class Code: Unspecified Works Or Factories Positional Accuracy: Positioned to an adjacent address or location	A9SW (SE)	930	8	528675 183669
258	<b>Points of Interest - Manufacturing and Production</b> Name: Air Shaft Location: NW3 Category: Extractive Industries Class Code: Unspecified Quarries Or Mines Positional Accuracy: Positioned to an adjacent address or location	A7NW (W)	941	8	527172 184085
259	<b>Points of Interest - Manufacturing and Production</b> Name: Shaft Location: NW1 Category: Extractive Industries Class Code: Unspecified Quarries Or Mines Positional Accuracy: Positioned to an adjacent address or location	A9NE (SE)	970	8	528859 183792
260	<b>Points of Interest - Manufacturing and Production</b> Name: Works Location: Not Supplied Category: Industrial Features Class Code: Unspecified Works Or Factories Positional Accuracy: Positioned to an adjacent address or location	A15NW (E)	1000	8	529127 184432
261	<b>Points of Interest - Public Infrastructure</b> Name: Morrisons Petrol Station Location: Chalk Farm Road, London, NW1 8AA Category: Road And Rail Class Code: Petrol and Fuel Stations Positional Accuracy: Positioned to address or location	A13SE (SE)	327	8	528418 184278
261	<b>Points of Interest - Public Infrastructure</b> Name: Morrisons Petrol Station Location: Chalk Farm Road, London, NW1 8AA Category: Road And Rail Class Code: Petrol and Fuel Stations Positional Accuracy: Positioned to address or location	A13SE (SE)	328	8	528420 184281
262	<b>Points of Interest - Public Infrastructure</b> Name: Chalk Farm Service Station Location: 29 Chalk Farm Road, London, NW1 8AG Category: Road And Rail Class Code: Petrol and Fuel Stations Positional Accuracy: Positioned to address or location	A14SW (E)	461	8	528568 184292
262	<b>Points of Interest - Public Infrastructure</b> Name: Chalk Farm Service Station Location: 29 Chalk Farm Rd, London, NW1 8AJ Category: Road And Rail Class Code: Petrol and Fuel Stations Positional Accuracy: Positioned to address or location	A14SW (E)	461	8	528567 184291
262	<b>Points of Interest - Public Infrastructure</b> Name: Chalk Farm Service Station Location: 32-33 Chalk Farm Road, London, NW1 8AJ Category: Road And Rail Class Code: Petrol and Fuel Stations Positional Accuracy: Positioned to address or location	A14SW (E)	461	8	528567 184291
263	<b>Points of Interest - Public Infrastructure</b> Name: Morrisons Camden Location: Chalk Farm Road, Chalk Farm, London, NW1 8AA Category: Road And Rail Class Code: Petrol and Fuel Stations Positional Accuracy: Positioned to address or location	A14SW (SE)	503	8	528547 184151
264	<b>Points of Interest - Public Infrastructure</b> Name: Kentish Town West Rail Station Location: Wilkin Street Mews, NW5 Category: Public Transport, Stations and Infrastructure Class Code: Railway Stations, Junctions and Halts Positional Accuracy: Positioned to address or location	A19SW (NE)	592	8	528600 184785
264	<b>Points of Interest - Public Infrastructure</b> Name: Kentish Town West Station Location: Wilkin Street Mews, NW5 Category: Public Transport, Stations and Infrastructure Class Code: Railway Stations, Junctions and Halts Positional Accuracy: Positioned to address or location	A19SW (NE)	592	8	528600 184785

Map ID	Details	Quadrant Reference (Compass Direction)	Estimated Distance From Site	Contact	NGR
265	<b>Points of Interest - Public Infrastructure</b> Name: A M Waste London Ltd Location: 9-11 Leybourne Road, London, NW1 8QY Category: Infrastructure and Facilities Class Code: Waste Storage, Processing and Disposal Positional Accuracy: Positioned to address or location	A14SE (E)	718	8	528811 184208
266	<b>Points of Interest - Public Infrastructure</b> Name: Belsize Fire Station Location: Belsize Fire Station 36, Lancaster Grove, London, NW3 4PB Category: Central and Local Government Class Code: Fire Brigade Stations Positional Accuracy: Positioned to address or location	A12NW (W)	825	8	527241 184539
267	<b>Points of Interest - Public Infrastructure</b> Name: Tesco Petrol Filling Station Location: 199-203 Kentish Town Road, London, NW5 2JU Category: Road And Rail Class Code: Petrol and Fuel Stations Positional Accuracy: Positioned to address or location	A19SE (NE)	887	8	528936 184792
268	<b>Points of Interest - Public Infrastructure</b> Name: A M Rubbish Clearance Location: 71 Dunboyne Road, London, NW3 2YY Category: Infrastructure and Facilities Class Code: Waste Storage, Processing and Disposal Positional Accuracy: Positioned to address or location	A18NW (N)	951	8	527795 185357
269	<b>Points of Interest - Public Infrastructure</b> Name: Junk & Disorderly Location: 2 Old Dairy Mews, Kentish Town Road, London, NW5 2JW Category: Infrastructure and Facilities Class Code: Waste Storage, Processing and Disposal Positional Accuracy: Positioned to address or location	A19SE (NE)	986	8	528956 184962
270	<b>Points of Interest - Recreational and Environmental</b> Name: Playground Location: Not Supplied Category: Recreational Class Code: Playgrounds Positional Accuracy: Positioned to an adjacent address or location	A13SW (W)	45	8	528011 184416
270	<b>Points of Interest - Recreational and Environmental</b> Name: Playground Location: Eton College Road, NW3 Category: Recreational Class Code: Playgrounds Positional Accuracy: Positioned to address or location	A13SW (W)	48	8	528008 184419
271	<b>Points of Interest - Recreational and Environmental</b> Name: Play Area Location: Not Supplied Category: Recreational Class Code: Playgrounds Positional Accuracy: Positioned to an adjacent address or location	A13NE (N)	110	8	528099 184564
271	<b>Points of Interest - Recreational and Environmental</b> Name: Play Area Location: Not Supplied Category: Recreational Class Code: Playgrounds Positional Accuracy: Positioned to an adjacent address or location	A13NE (NE)	124	8	528161 184557
272	<b>Points of Interest - Recreational and Environmental</b> Name: Play Area Location: Juniper Crescent, NW1 Category: Recreational Class Code: Playgrounds Positional Accuracy: Positioned to address or location	A13SE (SE)	243	8	528293 184249
272	<b>Points of Interest - Recreational and Environmental</b> Name: Play Area Location: Not Supplied Category: Recreational Class Code: Playgrounds Positional Accuracy: Positioned to an adjacent address or location	A13SE (SE)	244	8	528293 184248
272	<b>Points of Interest - Recreational and Environmental</b> Name: Play Area Location: Juniper Crescent, NW1 Category: Recreational Class Code: Playgrounds Positional Accuracy: Positioned to address or location	A13SE (SE)	276	8	528318 184227



Map ID	Details	Quadrant Reference (Compass Direction)	Estimated Distance From Site	Contact	NGR
272	<b>Points of Interest - Recreational and Environmental</b> Name: Play Area Location: Not Supplied Category: Recreational Class Code: Playgrounds Positional Accuracy: Positioned to an adjacent address or location	A13SE (SE)	278	8	528320 184227
273	<b>Points of Interest - Recreational and Environmental</b> Name: Playground Location: Not Supplied Category: Recreational Class Code: Playgrounds Positional Accuracy: Positioned to an adjacent address or location	A13NE (E)	259	8	528386 184440
273	<b>Points of Interest - Recreational and Environmental</b> Name: Playground Location: Mead Close, NW1 Category: Recreational Class Code: Playgrounds Positional Accuracy: Positioned to an adjacent address or location	A13NE (E)	259	8	528386 184440
274	<b>Points of Interest - Recreational and Environmental</b> Name: Playground Location: Marsden Street, NW5 Category: Recreational Class Code: Playgrounds Positional Accuracy: Positioned to address or location	A13NE (NE)	295	8	528221 184720
274	<b>Points of Interest - Recreational and Environmental</b> Name: Playground Location: Not Supplied Category: Recreational Class Code: Playgrounds Positional Accuracy: Positioned to an adjacent address or location	A13NE (NE)	297	8	528224 184720
275	<b>Points of Interest - Recreational and Environmental</b> Name: Playground Location: Not Supplied Category: Recreational Class Code: Playgrounds Positional Accuracy: Positioned to an adjacent address or location	A18SE (N)	329	8	528108 184783
275	<b>Points of Interest - Recreational and Environmental</b> Name: Playground Location: Marsden Street, NW5 Category: Recreational Class Code: Playgrounds Positional Accuracy: Positioned to address or location	A18SE (N)	331	8	528109 184785
275	<b>Points of Interest - Recreational and Environmental</b> Name: Playground Location: Nr Queen'S Crescent, NW5 Category: Recreational Class Code: Playgrounds Positional Accuracy: Positioned to an adjacent address or location	A18SE (N)	399	8	528146 184849
275	<b>Points of Interest - Recreational and Environmental</b> Name: Playground Location: Not Supplied Category: Recreational Class Code: Playgrounds Positional Accuracy: Positioned to an adjacent address or location	A18SE (N)	401	8	528153 184850
276	<b>Points of Interest - Recreational and Environmental</b> Name: Play Area Location: NW1 Category: Recreational Class Code: Playgrounds Positional Accuracy: Positioned to an adjacent address or location	A8NW (S)	342	8	528013 184066
277	<b>Points of Interest - Recreational and Environmental</b> Name: Play Area Location: NW5 Category: Recreational Class Code: Playgrounds Positional Accuracy: Positioned to an adjacent address or location	A14NW (NE)	347	8	528433 184593
278	<b>Points of Interest - Recreational and Environmental</b> Name: Play Area Location: NW1 Category: Recreational Class Code: Playgrounds Positional Accuracy: Positioned to an adjacent address or location	A14NW (E)	360	8	528486 184456

Map ID	Details	Quadrant Reference (Compass Direction)	Estimated Distance From Site	Contact	NGR
278	<b>Points of Interest - Recreational and Environmental</b> Name: Ferdinand House Play Area Location: Not Supplied Category: Recreational Class Code: Playgrounds Positional Accuracy: Positioned to an adjacent address or location	A14NW (E)	366	8	528492 184456
278	<b>Points of Interest - Recreational and Environmental</b> Name: Play Area Location: NW1 Category: Recreational Class Code: Playgrounds Positional Accuracy: Positioned to an adjacent address or location	A14NW (E)	413	8	528539 184457
279	<b>Points of Interest - Recreational and Environmental</b> Name: Playground Location: Not Supplied Category: Recreational Class Code: Playgrounds Positional Accuracy: Positioned to an adjacent address or location	A13SW (SW)	385	8	527756 184168
280	<b>Points of Interest - Recreational and Environmental</b> Name: Playground Location: Not Supplied Category: Recreational Class Code: Playgrounds Positional Accuracy: Positioned to an adjacent address or location	A18SE (NE)	452	8	528391 184795
280	<b>Points of Interest - Recreational and Environmental</b> Name: Playground Location: Marsden Street, NW5 Category: Recreational Class Code: Playgrounds Positional Accuracy: Positioned to address or location	A18SE (NE)	453	8	528393 184795
281	<b>Points of Interest - Recreational and Environmental</b> Name: Playground Location: Not Supplied Category: Recreational Class Code: Playgrounds Positional Accuracy: Positioned to an adjacent address or location	A18SW (NW)	478	8	527837 184858
281	<b>Points of Interest - Recreational and Environmental</b> Name: Playground Location: Nr Parkhill Road, NW3 Category: Recreational Class Code: Playgrounds Positional Accuracy: Positioned to an adjacent address or location	A18SW (NW)	479	8	527837 184859
282	<b>Points of Interest - Recreational and Environmental</b> Name: Playground Location: Wilkin Street, NW5 Category: Recreational Class Code: Playgrounds Positional Accuracy: Positioned to an adjacent address or location	A19SW (NE)	516	8	528515 184769
283	<b>Points of Interest - Recreational and Environmental</b> Name: Play Area Location: Gilbeys Yard, NW1 Category: Recreational Class Code: Playgrounds Positional Accuracy: Positioned to address or location	A9NW (SE)	520	8	528469 184032
283	<b>Points of Interest - Recreational and Environmental</b> Name: Play Area Location: Not Supplied Category: Recreational Class Code: Playgrounds Positional Accuracy: Positioned to an adjacent address or location	A9NW (SE)	521	8	528468 184030
284	<b>Points of Interest - Recreational and Environmental</b> Name: Play Area Location: NW3 Category: Recreational Class Code: Playgrounds Positional Accuracy: Positioned to an adjacent address or location	A12SE (W)	536	8	527528 184313
285	<b>Points of Interest - Recreational and Environmental</b> Name: Beckington Play Area Location: Not Supplied Category: Recreational Class Code: Playgrounds Positional Accuracy: Positioned to an adjacent address or location	A19SW (NE)	596	8	528472 184915



Map ID	Details	Quadrant Reference (Compass Direction)	Estimated Distance From Site	Contact	NGR
286	<b>Points of Interest - Recreational and Environmental</b> Name: Playground Location: Not Supplied Category: Recreational Class Code: Playgrounds Positional Accuracy: Positioned to an adjacent address or location	A18SE (NE)	607	8	528396 184980
286	<b>Points of Interest - Recreational and Environmental</b> Name: Playground Location: Weedington Road, NW5 Category: Recreational Class Code: Playgrounds Positional Accuracy: Positioned to address or location	A18SE (NE)	611	8	528396 184984
287	<b>Points of Interest - Recreational and Environmental</b> Name: Playground Location: Not Supplied Category: Recreational Class Code: Playgrounds Positional Accuracy: Positioned to an adjacent address or location	A14SW (E)	614	8	528719 184265
287	<b>Points of Interest - Recreational and Environmental</b> Name: Playground Location: Castlehaven Road, NW1 Category: Recreational Class Code: Playgrounds Positional Accuracy: Positioned to an adjacent address or location	A14SW (E)	614	8	528719 184265
288	<b>Points of Interest - Recreational and Environmental</b> Name: Adventure Playground Location: Not Supplied Category: Recreational Class Code: Playgrounds Positional Accuracy: Positioned to an adjacent address or location	A17SE (NW)	650	8	527689 184963
288	<b>Points of Interest - Recreational and Environmental</b> Name: Adventure Playground Location: Fountain Mews, NW3 Category: Recreational Class Code: Playgrounds Positional Accuracy: Positioned to an adjacent address or location	A17SE (NW)	650	8	527689 184963
288	<b>Points of Interest - Recreational and Environmental</b> Name: Adventure Playground Location: NW3 Category: Recreational Class Code: Playgrounds Positional Accuracy: Positioned to an adjacent address or location	A17SE (NW)	693	8	527702 185026
289	<b>Points of Interest - Recreational and Environmental</b> Name: Playground Location: Not Supplied Category: Recreational Class Code: Playgrounds Positional Accuracy: Positioned to an adjacent address or location	A18NE (N)	654	8	528143 185106
289	<b>Points of Interest - Recreational and Environmental</b> Name: Playground Location: Malden Road, NW5 Category: Recreational Class Code: Playgrounds Positional Accuracy: Positioned to address or location	A18NE (N)	656	8	528140 185108
290	<b>Points of Interest - Recreational and Environmental</b> Name: Playground Location: Not Supplied Category: Recreational Class Code: Playgrounds Positional Accuracy: Positioned to an adjacent address or location	A14NE (E)	681	8	528808 184455
290	<b>Points of Interest - Recreational and Environmental</b> Name: Playground Location: Castlehaven Road, NW1 Category: Recreational Class Code: Playgrounds Positional Accuracy: Positioned to an adjacent address or location	A14NE (E)	681	8	528808 184455
291	<b>Points of Interest - Recreational and Environmental</b> Name: Play Area Location: NW3 Category: Recreational Class Code: Playgrounds Positional Accuracy: Positioned to an adjacent address or location	A12SW (W)	692	8	527366 184353

Map ID	Details	Quadrant Reference (Compass Direction)	Estimated Distance From Site	Contact	NGR
292	<b>Points of Interest - Recreational and Environmental</b> Name: Playground Location: Clarence Way, NW1 Category: Recreational Class Code: Playgrounds Positional Accuracy: Positioned to an adjacent address or location	A14SE (E)	733	8	528860 184400
292	<b>Points of Interest - Recreational and Environmental</b> Name: Playground Location: Not Supplied Category: Recreational Class Code: Playgrounds Positional Accuracy: Positioned to an adjacent address or location	A14SE (E)	743	8	528870 184421
292	<b>Points of Interest - Recreational and Environmental</b> Name: Playground Location: Clarence Way, NW1 Category: Recreational Class Code: Playgrounds Positional Accuracy: Positioned to an adjacent address or location	A14SE (E)	743	8	528870 184422
292	<b>Points of Interest - Recreational and Environmental</b> Name: Playground Location: Not Supplied Category: Recreational Class Code: Playgrounds Positional Accuracy: Positioned to an adjacent address or location	A14SE (E)	765	8	528889 184357
292	<b>Points of Interest - Recreational and Environmental</b> Name: Playground Location: Nr Clarence Way, NW1 Category: Recreational Class Code: Playgrounds Positional Accuracy: Positioned to an adjacent address or location	A14SE (E)	765	8	528889 184358
293	<b>Points of Interest - Recreational and Environmental</b> Name: Play Area Location: NW1 Category: Recreational Class Code: Playgrounds Positional Accuracy: Positioned to an adjacent address or location	A14NE (E)	755	8	528876 184524
294	<b>Points of Interest - Recreational and Environmental</b> Name: Playground Location: Not Supplied Category: Recreational Class Code: Playgrounds Positional Accuracy: Positioned to an adjacent address or location	A8SW (S)	790	8	527902 183631
294	<b>Points of Interest - Recreational and Environmental</b> Name: Playground Location: Prince Albert Road, NW8 Category: Recreational Class Code: Playgrounds Positional Accuracy: Positioned to an adjacent address or location	A8SW (S)	790	8	527902 183631
295	<b>Points of Interest - Recreational and Environmental</b> Name: Playground Location: Not Supplied Category: Recreational Class Code: Playgrounds Positional Accuracy: Positioned to an adjacent address or location	A12SW (W)	819	8	527238 184362
295	<b>Points of Interest - Recreational and Environmental</b> Name: Playground Location: Fellows Road, NW3 Category: Recreational Class Code: Playgrounds Positional Accuracy: Positioned to an adjacent address or location	A12SW (W)	819	8	527238 184361
296	<b>Points of Interest - Recreational and Environmental</b> Name: Playground Location: Not Supplied Category: Recreational Class Code: Playgrounds Positional Accuracy: Positioned to an adjacent address or location	A19NW (NE)	856	8	528532 185189
296	<b>Points of Interest - Recreational and Environmental</b> Name: Playground Location: Woodyard Close, NW5 Category: Recreational Class Code: Playgrounds Positional Accuracy: Positioned to an adjacent address or location	A19NW (NE)	856	8	528532 185189



Map ID	Details	Quadrant Reference (Compass Direction)	Estimated Distance From Site	Contact	NGR
296	<b>Points of Interest - Recreational and Environmental</b> Name: Play Area Location: NW5 Category: Recreational Class Code: Playgrounds Positional Accuracy: Positioned to an adjacent address or location	A19NW (NE)	870	8	528481 185233
297	<b>Points of Interest - Recreational and Environmental</b> Name: Playground Location: Not Supplied Category: Recreational Class Code: Playgrounds Positional Accuracy: Positioned to an adjacent address or location	A19NW (NE)	857	8	528436 185239
297	<b>Points of Interest - Recreational and Environmental</b> Name: Playground Location: Gillies Street, NW5 Category: Recreational Class Code: Playgrounds Positional Accuracy: Positioned to address or location	A19NW (NE)	858	8	528437 185240
298	<b>Points of Interest - Recreational and Environmental</b> Name: Play Area Location: Not Supplied Category: Recreational Class Code: Playgrounds Positional Accuracy: Positioned to an adjacent address or location	A18NE (N)	859	8	528238 185301
298	<b>Points of Interest - Recreational and Environmental</b> Name: Play Area Location: Weedington Road, NW5 Category: Recreational Class Code: Playgrounds Positional Accuracy: Positioned to address or location	A18NE (N)	861	8	528241 185302
298	<b>Points of Interest - Recreational and Environmental</b> Name: Play Area Location: NW5 Category: Recreational Class Code: Playgrounds Positional Accuracy: Positioned to an adjacent address or location	A18NE (N)	892	8	528288 185324
298	<b>Points of Interest - Recreational and Environmental</b> Name: Play Area Location: Not Supplied Category: Recreational Class Code: Playgrounds Positional Accuracy: Positioned to an adjacent address or location	A18NE (N)	892	8	528291 185324
299	<b>Points of Interest - Recreational and Environmental</b> Name: Play Area Location: NW1 Category: Recreational Class Code: Playgrounds Positional Accuracy: Positioned to an adjacent address or location	A14NE (E)	872	8	528999 184435
300	<b>Points of Interest - Recreational and Environmental</b> Name: Playground Location: Not Supplied Category: Recreational Class Code: Playgrounds Positional Accuracy: Positioned to an adjacent address or location	A18NW (N)	911	8	528071 185365
301	<b>Points of Interest - Recreational and Environmental</b> Name: Playground Location: Outer Circle, NW1 Category: Recreational Class Code: Playgrounds Positional Accuracy: Positioned to an adjacent address or location	A8SE (S)	974	8	528194 183435
301	<b>Points of Interest - Recreational and Environmental</b> Name: Playground Location: Not Supplied Category: Recreational Class Code: Playgrounds Positional Accuracy: Positioned to an adjacent address or location	A8SE (S)	980	8	528133 183425
302	<b>Points of Interest - Recreational and Environmental</b> Name: Play Area Location: NW5 Category: Recreational Class Code: Playgrounds Positional Accuracy: Positioned to an adjacent address or location	A23SE (N)	995	8	528211 185442

Map ID	Details	Quadrant Reference (Compass Direction)	Estimated Distance From Site	Contact	NGR
303	<b>Points of Interest - Recreational and Environmental</b> Name: Playground Location: Not Supplied Category: Recreational Class Code: Playgrounds Positional Accuracy: Positioned to an adjacent address or location	A18NE (N)	999	8	528359 185417
303	<b>Points of Interest - Recreational and Environmental</b> Name: Playground Location: Kiln Place, NW5 Category: Recreational Class Code: Playgrounds Positional Accuracy: Positioned to address or location	A18NE (N)	1000	8	528359 185418
304	<b>Underground Electrical Cables</b> Unique Feature Identifier: 10005729 Cable Status: Commissioned Cable Type: Alternating Current Record Last Updated: 27th October 2017	A13NW (N)	147	9	528078 184601
305	<b>Underground Electrical Cables</b> Unique Feature Identifier: 10005880 Cable Status: Electrically Decommissioned Cable Type: Alternating Current Record Last Updated: 23rd March 2018	A13NW (N)	152	9	528090 184606
306	<b>Underground Electrical Cables</b> Unique Feature Identifier: 10005946 Cable Status: Commissioned Cable Type: Alternating Current Record Last Updated: 3rd May 2018	A13NW (N)	152	9	528074 184605
307	<b>Underground Electrical Cables</b> Unique Feature Identifier: 10005881 Cable Status: Electrically Decommissioned Cable Type: Alternating Current Record Last Updated: 23rd March 2018	A13NW (N)	152	9	528074 184605
308	<b>Underground Electrical Cables</b> Unique Feature Identifier: 10005420 Cable Status: Electrically Decommissioned Cable Type: Alternating Current Record Last Updated: 23rd March 2018	A13NW (N)	152	9	528074 184605
309	<b>Underground Electrical Cables</b> Unique Feature Identifier: 10005423 Cable Status: Electrically Decommissioned Cable Type: Alternating Current Record Last Updated: 23rd March 2018	A13NW (N)	153	9	528090 184607
310	<b>Underground Electrical Cables</b> Unique Feature Identifier: 10008026 Cable Status: Commissioned Cable Type: Alternating Current Record Last Updated: 27th October 2017	A13NE (N)	154	9	528126 184604
311	<b>Underground Electrical Cables</b> Unique Feature Identifier: 10007673 Cable Status: Commissioned Cable Type: Alternating Current Record Last Updated: 3rd May 2018	A13NE (NE)	225	9	528245 184621



Map ID	Details	Quadrant Reference (Compass Direction)	Estimated Distance From Site	Contact	NGR
312	<b>Underground Electrical Cables</b> Unique Feature Identifier: 10005730 Cable Status: Commissioned Cable Type: Alternating Current Record Last Updated: 27th October 2017	A13NW (NW)	253	9	527881 184596
313	<b>Underground Electrical Cables</b> Unique Feature Identifier: 10005421 Cable Status: Electrically Decommissioned Cable Type: Alternating Current Record Last Updated: 23rd March 2018	A13NW (NW)	260	9	527870 184594
314	<b>Underground Electrical Cables</b> Unique Feature Identifier: 10006259 Cable Status: Electrically Decommissioned Cable Type: Alternating Current Record Last Updated: 23rd March 2018	A13NW (NW)	261	9	527870 184594
315	<b>Underground Electrical Cables</b> Unique Feature Identifier: 10005684 Cable Status: Electrically Decommissioned Cable Type: Alternating Current Record Last Updated: 23rd March 2018	A13NE (NE)	301	9	528353 184628
316	<b>Underground Electrical Cables</b> Unique Feature Identifier: 10005419 Cable Status: Electrically Decommissioned Cable Type: Alternating Current Record Last Updated: 23rd March 2018	A13NE (NE)	302	9	528353 184629
317	<b>Underground Electrical Cables</b> Unique Feature Identifier: 10005731 Cable Status: Commissioned Cable Type: Alternating Current Record Last Updated: 27th October 2017	A12SE (W)	323	9	527732 184418
318	<b>Underground Electrical Cables</b> Unique Feature Identifier: 10006528 Cable Status: Commissioned Cable Type: Alternating Current Record Last Updated: 27th October 2017	A13NE (NE)	323	9	528384 184625
319	<b>Underground Electrical Cables</b> Unique Feature Identifier: 10006260 Cable Status: Commissioned Cable Type: Alternating Current Record Last Updated: 27th October 2017	A12SE (W)	337	9	527720 184385
320	<b>Underground Electrical Cables</b> Unique Feature Identifier: 10005418 Cable Status: Electrically Decommissioned Cable Type: Alternating Current Record Last Updated: 23rd March 2018	A14NW (NE)	518	9	528582 184677
321	<b>Underground Electrical Cables</b> Unique Feature Identifier: 10005879 Cable Status: Electrically Decommissioned Cable Type: Alternating Current Record Last Updated: 23rd March 2018	A14NW (NE)	518	9	528582 184677

Map ID	Details	Quadrant Reference (Compass Direction)	Estimated Distance From Site	Contact	NGR
322	<b>Underground Electrical Cables</b> Unique Feature Identifier: 10006619 Cable Status: Commissioned Cable Type: Alternating Current Record Last Updated: 26th October 2017	A9NW (SE)	524	9	528440 184001
323	<b>Underground Electrical Cables</b> Unique Feature Identifier: 10005833 Cable Status: Commissioned Cable Type: Alternating Current Record Last Updated: 26th October 2017	A9NW (SE)	525	9	528441 184000
324	<b>Underground Electrical Cables</b> Unique Feature Identifier: 10006661 Cable Status: Commissioned Cable Type: Alternating Current Record Last Updated: 26th October 2017	A9NW (SE)	537	9	528481 184020
325	<b>Underground Electrical Cables</b> Unique Feature Identifier: 10005732 Cable Status: Commissioned Cable Type: Alternating Current Record Last Updated: 27th October 2017	A12SE (W)	542	9	527521 184315
326	<b>Underground Electrical Cables</b> Unique Feature Identifier: 10008256 Cable Status: Commissioned Cable Type: Alternating Current Record Last Updated: 27th October 2017	A12SE (W)	547	9	527518 184310
327	<b>Underground Electrical Cables</b> Unique Feature Identifier: 10005728 Cable Status: Commissioned Cable Type: Alternating Current Record Last Updated: 27th October 2017	A14NW (NE)	562	9	528628 184683
328	<b>Underground Electrical Cables</b> Unique Feature Identifier: 10006621 Cable Status: Commissioned Cable Type: Alternating Current Record Last Updated: 26th October 2017	A9NW (SE)	579	9	528560 184044
329	<b>Underground Electrical Cables</b> Unique Feature Identifier: 10006209 Cable Status: Commissioned Cable Type: Alternating Current Record Last Updated: 27th October 2017	A12SE (SW)	613	9	527524 184103
330	<b>Underground Electrical Cables</b> Unique Feature Identifier: 10007679 Cable Status: Commissioned Cable Type: Alternating Current Record Last Updated: 27th October 2017	A12SE (SW)	613	9	527528 184098
331	<b>Underground Electrical Cables</b> Unique Feature Identifier: 10006988 Cable Status: Commissioned Cable Type: Alternating Current Record Last Updated: 26th October 2017	A8NE (S)	636	9	528285 183794



Map ID	Details	Quadrant Reference (Compass Direction)	Estimated Distance From Site	Contact	NGR
332	<b>Underground Electrical Cables</b> Unique Feature Identifier: 10005834 Cable Status: Commissioned Cable Type: Alternating Current Record Last Updated: 26th October 2017	A8SE (S)	703	9	528271 183721
333	<b>Underground Electrical Cables</b> Unique Feature Identifier: 10005878 Cable Status: Electrically Decommissioned Cable Type: Alternating Current Record Last Updated: 23rd March 2018	A14NE (E)	722	9	528802 184687
334	<b>Underground Electrical Cables</b> Unique Feature Identifier: 10005417 Cable Status: Electrically Decommissioned Cable Type: Alternating Current Record Last Updated: 23rd March 2018	A14NE (E)	723	9	528802 184687
335	<b>Underground Electrical Cables</b> Unique Feature Identifier: 10005727 Cable Status: Commissioned Cable Type: Alternating Current Record Last Updated: 27th October 2017	A14NE (E)	724	9	528820 184638
336	<b>Underground Electrical Cables</b> Unique Feature Identifier: 10006663 Cable Status: Commissioned Cable Type: Alternating Current Record Last Updated: 26th October 2017	A14SE (E)	726	9	528804 184167
337	<b>Underground Electrical Cables</b> Unique Feature Identifier: 10008201 Cable Status: Commissioned Cable Type: Alternating Current Record Last Updated: 27th October 2017	A7NE (SW)	776	9	527621 183767
338	<b>Underground Electrical Cables</b> Unique Feature Identifier: 10005733 Cable Status: Commissioned Cable Type: Alternating Current Record Last Updated: 27th October 2017	A7NE (SW)	780	9	527625 183759
339	<b>Underground Electrical Cables</b> Unique Feature Identifier: 10008209 Cable Status: Commissioned Cable Type: Alternating Current Record Last Updated: 27th October 2017	A7NE (SW)	785	9	527602 183770
340	<b>Underground Electrical Cables</b> Unique Feature Identifier: 10006210 Cable Status: Commissioned Cable Type: Alternating Current Record Last Updated: 27th October 2017	A7SE (SW)	792	9	527618 183750
341	<b>Underground Electrical Cables</b> Unique Feature Identifier: 10006670 Cable Status: Commissioned Cable Type: Alternating Current Record Last Updated: 26th October 2017	A8SW (S)	808	9	528009 183598

Map ID	Details	Quadrant Reference (Compass Direction)	Estimated Distance From Site	Contact	NGR
342	<b>Underground Electrical Cables</b> Unique Feature Identifier: 10006656 Cable Status: Commissioned Cable Type: Alternating Current Record Last Updated: 26th October 2017	A14SE (E)	813	9	528899 184174
343	<b>Underground Electrical Cables</b> Unique Feature Identifier: 10006662 Cable Status: Commissioned Cable Type: Alternating Current Record Last Updated: 26th October 2017	A8SW (S)	850	9	527931 183564
344	<b>Underground Electrical Cables</b> Unique Feature Identifier: 10005549 Cable Status: Electrically Decommissioned Cable Type: Alternating Current Record Last Updated: 23rd March 2018	A14NE (E)	872	9	528978 184618
345	<b>Underground Electrical Cables</b> Unique Feature Identifier: 10005877 Cable Status: Electrically Decommissioned Cable Type: Alternating Current Record Last Updated: 23rd March 2018	A14NE (E)	872	9	528978 184617
346	<b>Underground Electrical Cables</b> Unique Feature Identifier: 10008027 Cable Status: Commissioned Cable Type: Alternating Current Record Last Updated: 27th October 2017	A7SE (SW)	879	9	527723 183594
347	<b>Underground Electrical Cables</b> Unique Feature Identifier: 10005947 Cable Status: Commissioned Cable Type: Alternating Current Record Last Updated: 3rd May 2018	A19SE (NE)	900	9	528932 184833
348	<b>Underground Electrical Cables</b> Unique Feature Identifier: 10008501 Cable Status: Commissioned Cable Type: Alternating Current Record Last Updated: 3rd January 2019	A9NE (SE)	929	9	528801 183789
349	<b>Underground Electrical Cables</b> Unique Feature Identifier: 10008502 Cable Status: Commissioned Cable Type: Alternating Current Record Last Updated: 3rd January 2019	A9NE (SE)	929	9	528802 183788
350	<b>Underground Electrical Cables</b> Unique Feature Identifier: 10008141 Cable Status: Commissioned Cable Type: Alternating Current Record Last Updated: 27th October 2017	A7SE (SW)	931	9	527616 183589
351	<b>Underground Electrical Cables</b> Unique Feature Identifier: 10008354 Cable Status: Commissioned Cable Type: Alternating Current Record Last Updated: 27th October 2017	A14NE (E)	935	9	529040 184632



Map ID	Details	Quadrant Reference (Compass Direction)	Estimated Distance From Site	Contact	NGR
352	<b>Local Nature Reserves</b> Name: Adelaide Multiple Area: N Area (m2): 2767.76 Source: Natural England Designation Date: Not Supplied	A12SE (W)	386	10	527672 184361
353	<b>Local Nature Reserves</b> Name: Belsize Wood Multiple Area: N Area (m2): 2722.99 Source: Natural England Designation Date: 1st October 2004	A17NE (NW)	960	10	527528 185230

Agency & Hydrological	Version	Update Cycle
<b>Contaminated Land Register Entries and Notices</b>		
London Borough of Southwark - Pollution Control Unit	April 2013	Annual Rolling Update
London Borough of Wandsworth - Environmental Health Department	January 2013	Annual Rolling Update
London Borough of Barnet - Environmental Health Department	January 2015	Annual Rolling Update
Environment Agency - Head Office	June 2020	Annually
London Borough of Camden - Pollution Projects Team	March 2013	Annual Rolling Update
Royal Borough of Kensington And Chelsea - Environmental Services	May 2014	Annual Rolling Update
London Borough of Lambeth - Environmental Health Department	November 2014	Annual Rolling Update
London Borough of Ealing - Environmental Health and Trading Standards Division	October 2013	Annual Rolling Update
City of London - Environmental Health Department	October 2014	Annual Rolling Update
London Borough of Haringey - Planning and Environmental Health	October 2014	Annual Rolling Update
London Borough of Tower Hamlets - Environmental Health Department	October 2014	Annual Rolling Update
Westminster City Council - Environmental Health Department	October 2014	Annual Rolling Update
London Borough of Hackney - Environmental Health Department	October 2017	Annual Rolling Update
London Borough of Brent - Environmental Health Department	September 2014	Annual Rolling Update
London Borough of Islington - Public Protection	September 2017	Annual Rolling Update
<b>Discharge Consents</b>		
Environment Agency - Thames Region	April 2020	Quarterly
<b>Enforcement and Prohibition Notices</b>		
Environment Agency - Thames Region	March 2013	Annual Rolling Update
<b>Integrated Pollution Controls</b>		
Environment Agency - Thames Region	October 2008	Variable
<b>Integrated Pollution Prevention And Control</b>		
Environment Agency - South East Region - Kent & South London Area	April 2020	Quarterly
Environment Agency - South East Region - North East Thames Area	April 2020	Quarterly
Environment Agency - Thames Region	April 2020	Quarterly
<b>Local Authority Integrated Pollution Prevention And Control</b>		
London Borough of Barnet - Environmental Health Department	April 2013	Variable
London Borough of Southwark - Environmental Health Department	April 2014	Variable
City of London - Environmental Health Department	August 2014	Variable
London Borough of Wandsworth - Environmental Health Department	August 2014	Variable
London Borough of Islington - Environmental Health Department	January 2015	Variable
London Borough of Ealing - Environmental Health and Trading Standards Division	July 2015	Variable
London Borough of Haringey - Planning and Environmental Health	June 2014	Variable
London Borough of Hackney - Environmental Health Department	March 2015	Variable
London Borough of Brent - Environmental Health Department	March 2016	Variable
London Borough of Lambeth - Environmental Health Department	May 2016	Variable
Westminster City Council - Environmental Health Department	November 2015	Variable
London Borough of Camden - Pollution Projects Team	October 2014	Variable
London Borough of Tower Hamlets - Environmental Health Department	October 2014	Variable
London Port Health Authority - Environmental Services	October 2014	Variable
Royal Borough of Kensington And Chelsea - Environmental Health Department	September 2014	Variable



Agency & Hydrological	Version	Update Cycle
<b>Local Authority Pollution Prevention and Controls</b>		
London Borough of Southwark - Environmental Health Department	April 2014	Annual Rolling Update
London Borough of Wandsworth - Environmental Health Department	August 2014	Annual Rolling Update
City of London - Environmental Health Department	August 2014	Not Applicable
London Borough of Barnet - Environmental Health Department	December 2014	Annual Rolling Update
London Borough of Islington - Environmental Health Department	January 2015	Annual Rolling Update
London Borough of Ealing - Environmental Health and Trading Standards Division	July 2015	Annual Rolling Update
London Borough of Haringey - Planning and Environmental Health	June 2014	Annual Rolling Update
London Borough of Hackney - Environmental Health Department	March 2015	Annual Rolling Update
London Borough of Brent - Environmental Health Department	March 2016	Annual Rolling Update
London Borough of Lambeth - Environmental Health Department	May 2016	Annual Rolling Update
Westminster City Council - Environmental Health Department	November 2015	Not Applicable
London Borough of Camden - Pollution Projects Team	October 2014	Annual Rolling Update
London Borough of Tower Hamlets - Environmental Health Department	October 2014	Annual Rolling Update
London Port Health Authority - Environmental Services	October 2014	Annual Rolling Update
Royal Borough of Kensington And Chelsea - Environmental Health Department	September 2014	Annual Rolling Update
<b>Local Authority Pollution Prevention and Control Enforcements</b>		
London Borough of Southwark - Environmental Health Department	April 2014	Variable
City of London - Environmental Health Department	August 2014	Variable
London Borough of Wandsworth - Environmental Health Department	August 2014	Variable
London Borough of Barnet - Environmental Health Department	December 2014	Variable
London Borough of Islington - Environmental Health Department	January 2015	Variable
London Borough of Ealing - Environmental Health and Trading Standards Division	July 2015	Variable
London Borough of Haringey - Planning and Environmental Health	June 2014	Variable
London Borough of Hackney - Environmental Health Department	March 2015	Variable
London Borough of Brent - Environmental Health Department	March 2016	Variable
London Borough of Lambeth - Environmental Health Department	May 2016	Variable
Westminster City Council - Environmental Health Department	November 2015	Variable
London Borough of Camden - Pollution Projects Team	October 2014	Variable
London Borough of Tower Hamlets - Environmental Health Department	October 2014	Variable
London Port Health Authority - Environmental Services	October 2014	Variable
Royal Borough of Kensington And Chelsea - Environmental Health Department	September 2014	Variable
<b>Nearest Surface Water Feature</b>		
Ordnance Survey	May 2020	
<b>Pollution Incidents to Controlled Waters</b>		
Environment Agency - Thames Region	September 1999	Not Applicable
<b>Prosecutions Relating to Authorised Processes</b>		
Environment Agency - Thames Region	March 2013	Annual Rolling Update
<b>Prosecutions Relating to Controlled Waters</b>		
Environment Agency - Thames Region	March 2013	Annual Rolling Update
<b>Registered Radioactive Substances</b>		
Environment Agency - Thames Region	June 2016	
<b>River Quality</b>		
Environment Agency - Head Office	November 2001	Not Applicable
<b>River Quality Biology Sampling Points</b>		
Environment Agency - Head Office	July 2012	Annually
<b>River Quality Chemistry Sampling Points</b>		
Environment Agency - Head Office	July 2012	Annually
<b>Substantiated Pollution Incident Register</b>		
Environment Agency - South East Region - Kent & South London Area	April 2020	Quarterly
Environment Agency - South East Region - North East Thames Area	April 2020	Quarterly
Environment Agency - Thames Region - North East Area	April 2020	Quarterly
Environment Agency - Thames Region - South East Area	April 2020	Quarterly

Agency & Hydrological	Version	Update Cycle
<b>Water Abstractions</b> Environment Agency - Thames Region	April 2020	Quarterly
<b>Water Industry Act Referrals</b> Environment Agency - Thames Region	October 2017	Quarterly
<b>Groundwater Vulnerability Map</b> Environment Agency - Head Office	June 2018	As notified
<b>Bedrock Aquifer Designations</b> Environment Agency - Head Office	January 2018	Annually
<b>Superficial Aquifer Designations</b> Environment Agency - Head Office	January 2018	Annually
<b>Source Protection Zones</b> Environment Agency - Head Office	October 2019	Quarterly
<b>Extreme Flooding from Rivers or Sea without Defences</b> Environment Agency - Head Office	February 2020	Quarterly
<b>Flooding from Rivers or Sea without Defences</b> Environment Agency - Head Office	February 2020	Quarterly
<b>Areas Benefiting from Flood Defences</b> Environment Agency - Head Office	February 2020	Quarterly
<b>Flood Water Storage Areas</b> Environment Agency - Head Office	February 2020	Quarterly
<b>Flood Defences</b> Environment Agency - Head Office	February 2020	Quarterly
<b>OS Water Network Lines</b> Ordnance Survey	March 2020	Quarterly
<b>Surface Water 1 in 30 year Flood Extent</b> Environment Agency - Head Office	October 2013	Annually
<b>Surface Water 1 in 100 year Flood Extent</b> Environment Agency - Head Office	October 2013	Annually
<b>Surface Water 1 in 1000 year Flood Extent</b> Environment Agency - Head Office	October 2013	Annually
<b>Surface Water Suitability</b> Environment Agency - Head Office	October 2013	Annually
<b>BGS Groundwater Flooding Susceptibility</b> British Geological Survey - National Geoscience Information Service	May 2013	Annually



Waste	Version	Update Cycle
<b>BGS Recorded Landfill Sites</b> British Geological Survey - National Geoscience Information Service	June 1996	Not Applicable
<b>Historical Landfill Sites</b> Environment Agency - Head Office	October 2019	Quarterly
<b>Integrated Pollution Control Registered Waste Sites</b> Environment Agency - Thames Region	October 2008	Not Applicable
<b>Licensed Waste Management Facilities (Landfill Boundaries)</b> Environment Agency - South East Region - Kent & South London Area Environment Agency - South East Region - North East Thames Area Environment Agency - Thames Region - North East Area Environment Agency - Thames Region - South East Area	April 2020 April 2020 April 2020 April 2020	Quarterly Quarterly Quarterly Quarterly
<b>Licensed Waste Management Facilities (Locations)</b> Environment Agency - South East Region - Kent & South London Area Environment Agency - South East Region - North East Thames Area Environment Agency - Thames Region - North East Area Environment Agency - Thames Region - South East Area	April 2020 April 2020 April 2020 April 2020	Quarterly Quarterly Quarterly Quarterly
<b>Local Authority Landfill Coverage</b> City of London - Environmental Health Department London Borough of Barnet London Borough of Brent - Environmental Health Department London Borough of Camden London Borough of Ealing London Borough of Hackney London Borough of Haringey - Planning Department London Borough of Islington - Environmental Health Department London Borough of Lambeth - Environmental Health Department London Borough of Southwark - Environmental Health Department London Borough of Tower Hamlets - Environmental Health Department London Borough of Wandsworth - Environmental Health Department Royal Borough of Kensington And Chelsea Westminster City Council - Environmental Health Department	May 2000 May 2000 May 2000 May 2000 May 2000 May 2000 May 2000 May 2000 May 2000 May 2000 May 2000 May 2000 May 2000 May 2000 May 2000	Not Applicable Not Applicable Not Applicable Not Applicable Not Applicable Not Applicable Not Applicable Not Applicable Not Applicable Not Applicable Not Applicable Not Applicable Not Applicable Not Applicable Not Applicable
<b>Local Authority Recorded Landfill Sites</b> London Borough of Tower Hamlets - Environmental Health Department London Borough of Wandsworth - Environmental Health Department City of London - Environmental Health Department London Borough of Barnet London Borough of Brent - Environmental Health Department London Borough of Camden London Borough of Ealing London Borough of Hackney London Borough of Haringey - Planning Department London Borough of Islington - Environmental Health Department London Borough of Lambeth - Environmental Health Department London Borough of Southwark - Environmental Health Department Royal Borough of Kensington And Chelsea Westminster City Council - Environmental Health Department	April 2003 April 2003 May 2000 May 2000 May 2000 May 2000 May 2000 May 2000 May 2000 May 2000 May 2000 May 2000 May 2000 May 2000 May 2000	Not Applicable Not Applicable Not Applicable Not Applicable Not Applicable Not Applicable Not Applicable Not Applicable Not Applicable Not Applicable Not Applicable Not Applicable Not Applicable Not Applicable Not Applicable
<b>Potentially Infilled Land (Non-Water)</b> Landmark Information Group Limited	December 1999	Not Applicable
<b>Potentially Infilled Land (Water)</b> Landmark Information Group Limited	December 1999	Not Applicable
<b>Registered Landfill Sites</b> Environment Agency - Thames Region - North East Area Environment Agency - Thames Region - South East Area	March 2003 March 2003	Not Applicable Not Applicable

Waste	Version	Update Cycle
<b>Registered Waste Transfer Sites</b> Environment Agency - Thames Region - North East Area Environment Agency - Thames Region - South East Area	March 2003 March 2003	Not Applicable Not Applicable
<b>Registered Waste Treatment or Disposal Sites</b> Environment Agency - Thames Region - North East Area Environment Agency - Thames Region - South East Area	June 2015 March 2003	Not Applicable Not Applicable
Hazardous Substances	Version	Update Cycle
<b>Control of Major Accident Hazards Sites (COMAH)</b> Health and Safety Executive	April 2018	Bi-Annually
<b>Explosive Sites</b> Health and Safety Executive	March 2017	Annually
<b>Notification of Installations Handling Hazardous Substances (NIHHS)</b> Health and Safety Executive	November 2000	Not Applicable
<b>Planning Hazardous Substance Enforcements</b> City of London London Borough of Barnet London Borough of Camden London Borough of Ealing London Borough of Hackney London Borough of Haringey London Borough of Lambeth - Planning Department London Borough of Southwark - Regeneration Department London Borough of Tower Hamlets London Borough of Wandsworth - Technical Services Royal Borough of Kensington And Chelsea Westminster City Council London Port Health Authority - Environmental Services London Borough of Brent London Borough of Islington	February 2016 February 2016 February 2016 February 2016 February 2016 February 2016 February 2016 February 2016 February 2016 February 2016 February 2016 February 2016 February 2016 January 2008 January 2016 October 2015	Variable Variable Variable Variable Variable Variable Variable Variable Variable Variable Variable Variable Variable Annual Rolling Update Variable Variable
<b>Planning Hazardous Substance Consents</b> City of London London Borough of Barnet London Borough of Camden London Borough of Ealing London Borough of Hackney London Borough of Haringey London Borough of Lambeth - Planning Department London Borough of Southwark - Regeneration Department London Borough of Tower Hamlets London Borough of Wandsworth - Technical Services Royal Borough of Kensington And Chelsea Westminster City Council London Port Health Authority - Environmental Services London Borough of Brent London Borough of Islington	February 2016 February 2016 February 2016 February 2016 February 2016 February 2016 February 2016 February 2016 February 2016 February 2016 February 2016 February 2016 February 2016 January 2008 January 2016 October 2015	Variable Variable Variable Variable Variable Variable Variable Variable Variable Variable Variable Variable Variable Annual Rolling Update Variable Variable



Geological	Version	Update Cycle
<b>BGS 1:625,000 Solid Geology</b> British Geological Survey - National Geoscience Information Service	January 2009	Not Applicable
<b>BGS Estimated Soil Chemistry</b> British Geological Survey - National Geoscience Information Service	October 2015	Annually
<b>BGS Recorded Mineral Sites</b> British Geological Survey - National Geoscience Information Service	June 2020	Bi-Annually
<b>BGS Urban Soil Chemistry</b> British Geological Survey - National Geoscience Information Service	October 2015	Annually
<b>BGS Urban Soil Chemistry Averages</b> British Geological Survey - National Geoscience Information Service	October 2015	Annually
<b>CBSCB Compensation District</b> Cheshire Brine Subsidence Compensation Board (CBSCB)	August 2011	Not Applicable
<b>Coal Mining Affected Areas</b> The Coal Authority - Property Searches	March 2014	Annual Rolling Update
<b>Mining Instability</b> Ove Arup & Partners	October 2000	Not Applicable
<b>Non Coal Mining Areas of Great Britain</b> British Geological Survey - National Geoscience Information Service	May 2015	Not Applicable
<b>Potential for Collapsible Ground Stability Hazards</b> British Geological Survey - National Geoscience Information Service	January 2019	Annually
<b>Potential for Compressible Ground Stability Hazards</b> British Geological Survey - National Geoscience Information Service	January 2019	Annually
<b>Potential for Ground Dissolution Stability Hazards</b> British Geological Survey - National Geoscience Information Service	January 2019	Annually
<b>Potential for Landslide Ground Stability Hazards</b> British Geological Survey - National Geoscience Information Service	January 2019	Annually
<b>Potential for Running Sand Ground Stability Hazards</b> British Geological Survey - National Geoscience Information Service	January 2019	Annually
<b>Potential for Shrinking or Swelling Clay Ground Stability Hazards</b> British Geological Survey - National Geoscience Information Service	January 2019	Annually
<b>Radon Potential - Radon Affected Areas</b> British Geological Survey - National Geoscience Information Service	July 2011	Annually
<b>Radon Potential - Radon Protection Measures</b> British Geological Survey - National Geoscience Information Service	July 2011	Annually

Industrial Land Use	Version	Update Cycle
<b>Contemporary Trade Directory Entries</b> Thomson Directories	April 2020	Quarterly
<b>Fuel Station Entries</b> Catalist Ltd - Experian	June 2020	Quarterly
<b>Gas Pipelines</b> National Grid	July 2014	
<b>Points of Interest - Commercial Services</b> PointX	June 2020	Quarterly
<b>Points of Interest - Education and Health</b> PointX	June 2020	Quarterly
<b>Points of Interest - Manufacturing and Production</b> PointX	June 2020	Quarterly
<b>Points of Interest - Public Infrastructure</b> PointX	June 2020	Quarterly
<b>Points of Interest - Recreational and Environmental</b> PointX	June 2020	Quarterly
<b>Underground Electrical Cables</b> National Grid	October 2019	



Sensitive Land Use	Version	Update Cycle
<b>Ancient Woodland</b> Natural England	April 2020	Bi-Annually
<b>Areas of Adopted Green Belt</b> City of London London Borough of Barnet London Borough of Brent London Borough of Camden London Borough of Ealing London Borough of Hackney London Borough of Haringey London Borough of Islington London Borough of Lambeth London Borough of Southwark London Borough of Tower Hamlets London Borough of Wandsworth - Technical Services Royal Borough of Kensington And Chelsea Westminster City Council	June 2020 June 2020 June 2020 June 2020 June 2020 June 2020 June 2020 June 2020 June 2020 June 2020 June 2020 June 2020 June 2020 June 2020 June 2020	As notified As notified As notified As notified As notified As notified As notified As notified As notified As notified As notified As notified As notified As notified As notified
<b>Areas of Unadopted Green Belt</b> City of London London Borough of Barnet London Borough of Brent London Borough of Camden London Borough of Ealing London Borough of Hackney London Borough of Haringey London Borough of Islington London Borough of Lambeth London Borough of Southwark London Borough of Tower Hamlets London Borough of Wandsworth - Technical Services Royal Borough of Kensington And Chelsea Westminster City Council	June 2020 June 2020 June 2020 June 2020 June 2020 June 2020 June 2020 June 2020 June 2020 June 2020 June 2020 June 2020 June 2020 June 2020 June 2020	As notified As notified As notified As notified As notified As notified As notified As notified As notified As notified As notified As notified As notified As notified As notified
<b>Areas of Outstanding Natural Beauty</b> Natural England	June 2019	Bi-Annually
<b>Environmentally Sensitive Areas</b> Natural England	January 2017	
<b>Forest Parks</b> Forestry Commission	April 1997	Not Applicable
<b>Local Nature Reserves</b> Natural England	April 2020	Bi-Annually
<b>Marine Nature Reserves</b> Natural England	July 2019	Bi-Annually
<b>National Nature Reserves</b> Natural England	July 2019	Bi-Annually
<b>National Parks</b> Natural England	April 2017	Bi-Annually
<b>Nitrate Sensitive Areas</b> Natural England	April 2016	Not Applicable
<b>Nitrate Vulnerable Zones</b> Environment Agency - Head Office Department for Environment, Food and Rural Affairs (DEFRA - formerly FRCA)	December 2017 October 2015	Bi-Annually
<b>Ramsar Sites</b> Natural England	April 2019	Bi-Annually

<b>Sensitive Land Use</b>	<b>Version</b>	<b>Update Cycle</b>
<b>Sites of Special Scientific Interest</b> Natural England	May 2020	Bi-Annually
<b>Special Areas of Conservation</b> Natural England	June 2019	Bi-Annually
<b>Special Protection Areas</b> Natural England	April 2019	Bi-Annually



A selection of organisations who provide data within this report

Data Supplier	Data Supplier Logo
Ordnance Survey	
Environment Agency	
Scottish Environment Protection Agency	
The Coal Authority	
British Geological Survey	 <b>British Geological Survey</b> NATURAL ENVIRONMENT RESEARCH COUNCIL
Centre for Ecology and Hydrology	 <b>Centre for Ecology &amp; Hydrology</b> NATURAL ENVIRONMENT RESEARCH COUNCIL
Natural Resources Wales	
Scottish Natural Heritage	
Natural England	
Public Health England	
Ove Arup	
Peter Brett Associates	

Contact	Name and Address	Contact Details
1	<b>British Geological Survey - Enquiry Service</b> British Geological Survey, Environmental Science Centre, Keyworth, Nottingham, Nottinghamshire, NG12 5GG	Telephone: 0115 936 3143 Fax: 0115 936 3276 Email: enquiries@bgs.ac.uk Website: www.bgs.ac.uk
2	<b>Environment Agency - National Customer Contact Centre (NCCC)</b> PO Box 544, Templeborough, Rotherham, S60 1BY	Telephone: 03708 506 506 Email: enquiries@environment-agency.gov.uk
3	<b>London Borough of Camden - Pollution Projects Team</b> Seventh Floor, Town Hall Extension, Argyle Street, London, WC1H 8EQ	Telephone: 020 7278 4444 Fax: 020 7860 5713 Website: www.camden.gov.uk
4	<b>Westminster City Council - Environmental Health Department</b> Council House, Marylebone Road, London, NW1 5PT	Telephone: 020 7641 1317 Fax: 020 7641 1142 Website: www.westminster.gov.uk
5	<b>Environment Agency - Head Office</b> Rio House, Waterside Drive, Aztec West, Almondsbury, Bristol, Avon, BS32 4UD	Telephone: 01454 624400 Fax: 01454 624409
6	<b>Ordnance Survey</b> Adanac Drive, Southampton, Hampshire, SO16 0AS	Telephone: 03456 05 05 05 Email: customerservices@ordnancesurvey.co.uk Website: www.ordnancesurvey.gov.uk
7	<b>London Borough of Camden</b> Town Hall, Judd Street, London, WC1H 9JE	Telephone: 020 7974 4444 Fax: 020 7974 6866 Email: info@camden.gov.uk Website: www.camden.gov.uk
8	<b>PointX</b> 7 Abbey Court, Eagle Way, Sowton, Exeter, Devon, EX2 7HY	Website: www.pointx.co.uk
9	<b>Landmark Information Group Limited</b> Imperium, Imperial Way, Reading, Berkshire, RG2 0TD	Telephone: 0844 844 9966 Fax: 0844 844 9951 Email: helpdesk@landmark.co.uk Website: www.landmark.co.uk
10	<b>Natural England</b> County Hall, Spetchley Road, Worcester, WR5 2NP	Telephone: 0300 060 3900 Email: enquiries@naturalengland.org.uk Website: www.naturalengland.org.uk
-	<b>Public Health England - Radon Survey, Centre for Radiation, Chemical and Environmental Hazards</b> Chilton, Didcot, Oxfordshire, OX11 0RQ	Telephone: 01235 822622 Fax: 01235 833891 Email: radon@phe.gov.uk Website: www.ukradon.org
-	<b>Landmark Information Group Limited</b> Imperium, Imperial Way, Reading, Berkshire, RG2 0TD	Telephone: 0844 844 9952 Fax: 0844 844 9951 Email: customerservices@landmarkinfo.co.uk Website: www.landmarkinfo.co.uk

Please note that the Environment Agency / Natural Resources Wales / SEPA have a charging policy in place for enquiries.