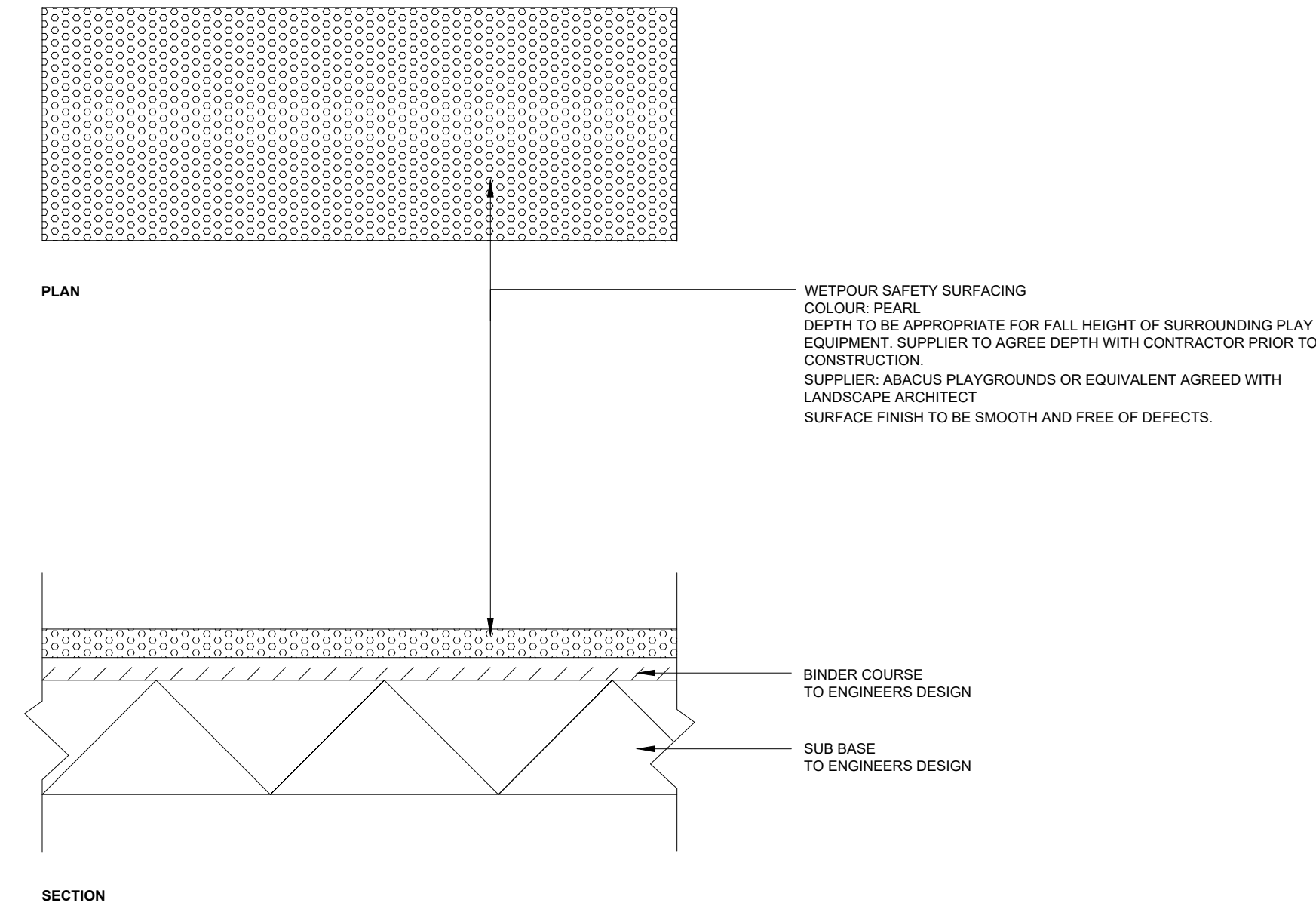
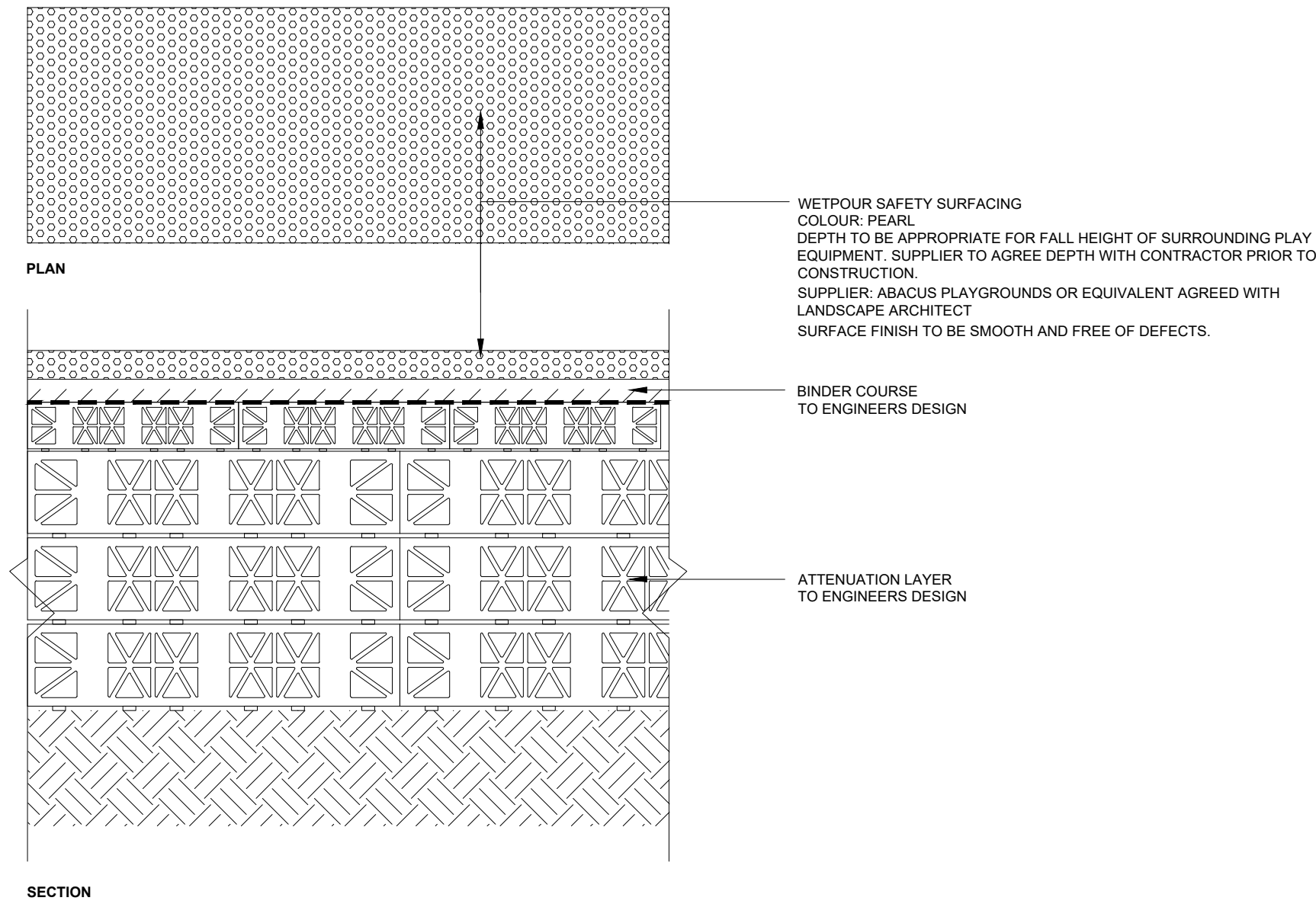


D01 TYPICAL GRANITE PAVING TO GRANARY ST
5657_210 SCALE 1 : 20



D02 TYPICAL WETPOUR SAFETY SURFACING
5657_210 SCALE 1 : 10



D03 TYPICAL WETPOUR SAFETY SURFACING (ATTENUATION)
5657_210 SCALE 1 : 10

LEGEND

1. This drawing is to be read in conjunction with all other drawings and specifications.
2. Do not scale off this drawing. Written dimensions to be taken only.
3. Any discrepancies found between this drawing and other drawings and specifications in the construction documents must be referred to the Landscape Architect prior to work commencing.
4. This drawing must not be copied in whole or in part without written consent of LDA design.
5. These drawings are for finishes only. All foundation, fixing, paving depths and drainage details to be provided by others.
6. All dimensions in mm unless otherwise stated.
7. Where dimension sizes of units are given they state length x width x depth.

NOTES:

REFER TO GENERAL ARRANGEMENT LAYOUT AND REFERENCE PLANS DWG 5657_CG_101

REFER TO HARDWORKS LAYOUT AND REFERENCE PLANS DWG 5657_CG_200

REFER TO FURNITURE LAYOUT AND REFERENCE PLANS DWG 5657_CG_300

REFER TO SOFTWARES LAYOUT AND REFERENCE PLANS DWG 5657_CG_400

READ THIS FIRST

Note for Contractors

This drawing should be considered along with the risk information contained in the CDM Pre Construction Information. This information will include details of the SIGNIFICANT risks which LDA Design has identified which may arise from constructing their designs shown on this drawing. A Competent Contractor should be aware of the typical risks associated with doing this work.

Note for Workers

DO NOT START YOUR WORK unless you know the Risks and Controls relating to the work on this drawing (including SAFE SEQUENCES OF WORK and EQUIPMENT).

Do not issue copies of parts of this drawing without the above Note for Workers (unless you are sure that the Workers can undertake the work safely).

A	Stage 4: Issued for information	AW	30/07/20
REV.	DESCRIPTION	APP.	DATE

LDA DESIGN

PROJECT TITLE
101 Camley Street


DRAWING TITLE
Stage 4: Canalside Gardens
Paving Details 01

ISSUED BY	Exeter	T: 01392 260430	
DATE	July 2020	DRAWN	AW
SCALE@A1	As shown	CHECKED	
STATUS	Tender	APPROVED	

DWG. NO 5657_CG_A_210

No dimensions are to be scaled from this drawing.
All dimensions are to be checked on site.
Area measurements for indicative purposes only.

© LDA Design Consulting LLP. Quality Assured to BS EN ISO 9001 : 2000
Sources Ordnance Survey



Scale as shown