

NOTES
T10 RPA of 289.1m² with incursion of 9.17m² = 3.17%.

Arbol EuroConsulting Ltd.

1 Landford Close Rickmansworth WD3 1NG
 Mobile: 07884426671

11 Briardale Gardens NW3
RPA Incursion

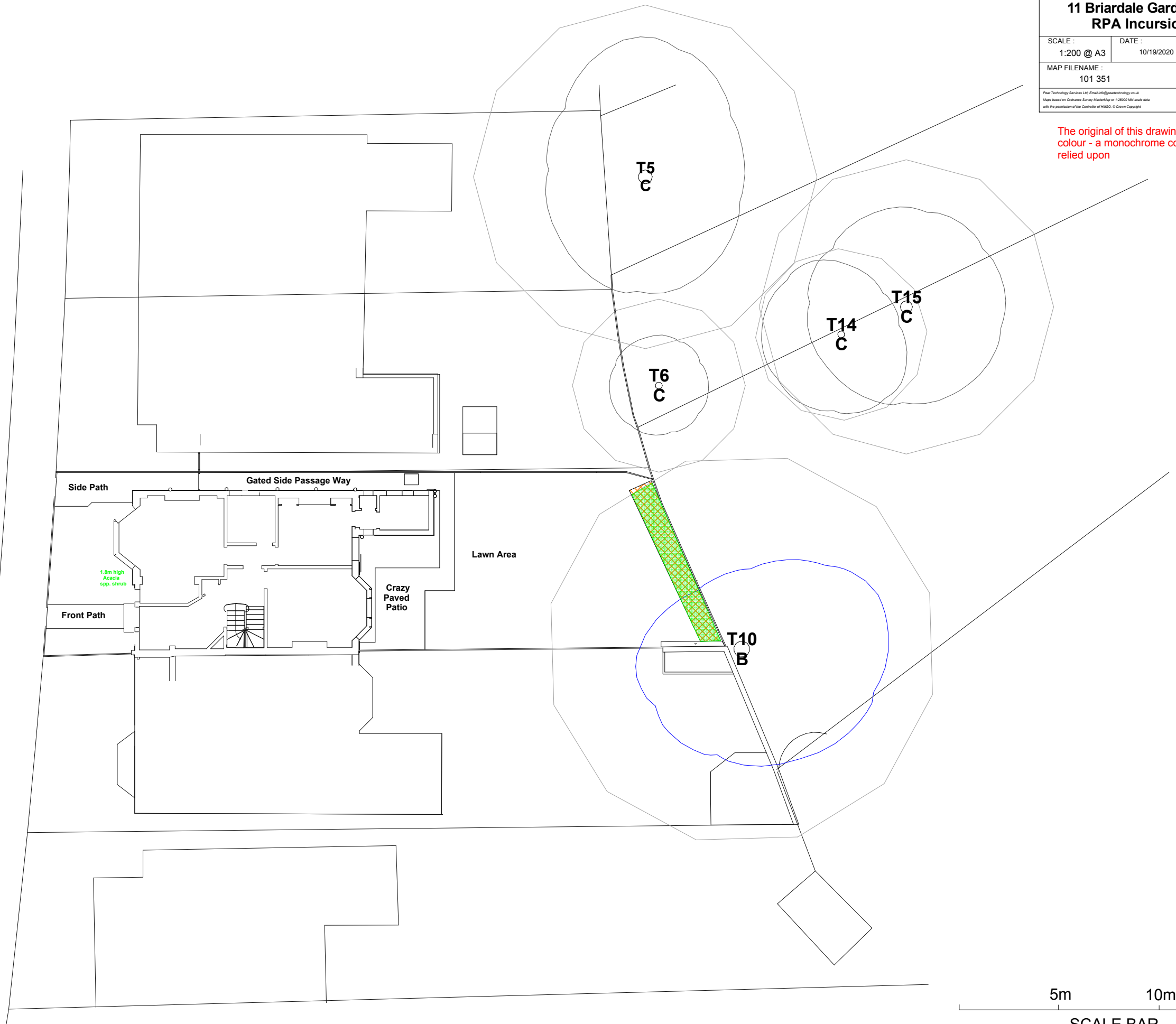
SCALE : 1:200 @ A3 DATE : 10/19/2020

MAP FILENAME : 101 351

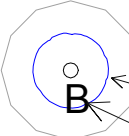





Peer Technology Services Ltd. Email: info@peertechtechnology.co.uk
 Maps based on Ordnance Survey MasterMap or 1:25000 M60 scale data
 with the permission of the Controller of HMSO. © Crown Copyright

The original of this drawing was produced in colour - a monochrome copy should not be relied upon



KEY

-  Root Protection Area (RPA)
-  Crown Spread
-  BS: 5837 Retention Grade
-  RPA Incursion

