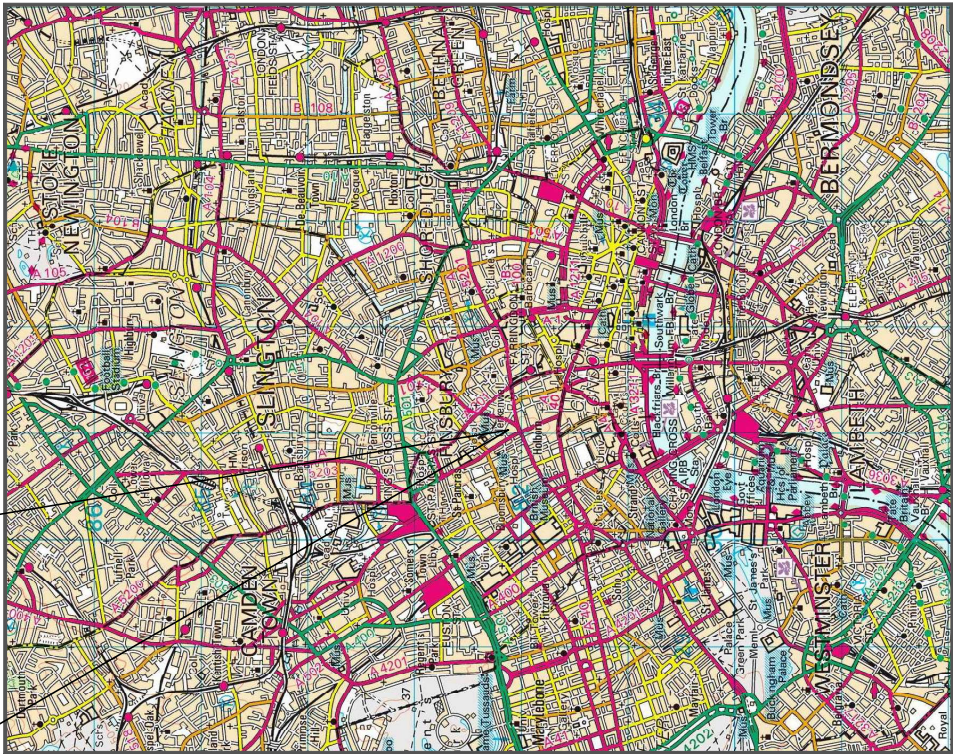


The design of this site is in accordance with the following design documentation:  
 Radio Base Station Design Guide & Specification - Issue Date 03.02.06  
 Technical Guidance Notes - TGN 0092 to TGN 0124 inclusive.

SITE LOCATION

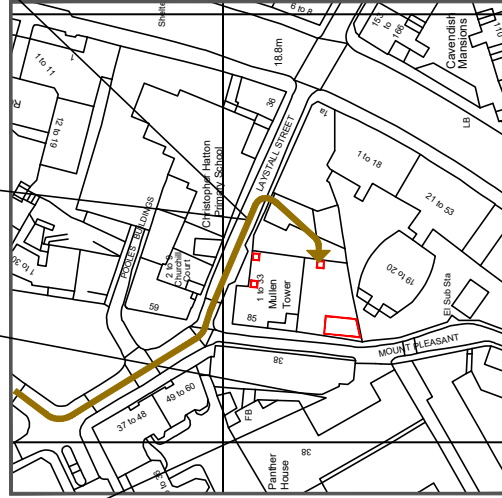


LOCATION PLAN (1:50000)

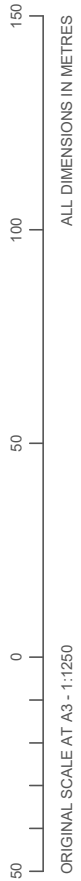


SITE LOCATION

ACCESS ROUTE



LOCATION PLAN (1:1250)



NOTE: ORIGINAL DRAWING SIZE A3

NOTES

### GENERAL NOTES

Based upon Ordnance Survey maps with the permission of the Controller of Her Majesty's Stationery Office. © Crown Copyright.

O.S. Ref. : E 53 1041 . N 182094

Lat: 51.522566 Long: -0.112588

**DIRECTIONS:**

FROM THE A40 TOWARDS LONDON CITY CENTER CONTINUE ONTO 'WESTWAY' A501. AT KING'S CROSS BEAR RIGHT ONTO 'KING'S CROSS ROAD' AND TURN RIGHT ONTO 'CALTHORPE STREET'. AT THE END OF THE ROAD TURN LEFT ONTO 'PHOENIX PLACE' AND TURN RIGHT ONTO 'MOUNT PLEASANT'. TAKE THE NEXT LEFT ONTO 'MOUNT PLEASANT' AND 'MULLEN TOWER IS LOCATED IN FRONT.'

Rev	Date	Amendments	AM	DB
A	24.01.20	PLANNING ISSUE		

Drawn By: Approved By:

**heyrod** communicating excellence  
 Thornley House, Overens Street, Oldham, OL4 1LA  
 Tel: 0161 6224160 Fax: 0161 6224161

**AIRWAVE**  
 a Motorola Solutions Company

Job Title  
**MULLEN TOWER - 85 MOUNT PLEASANT LONDON WC1X 0AG**

Drawing Title  
**PLANNING SITE LOCATION PLANS SHEET 01**

Scale	AS SHOWN	Version	V.0
Drawn by	AM	Checked by	DB
Date Drawn	24.01.20	Approved by	TH
Date Checked	24.01.20	Date Approved	24.01.20
Drawing No.	MTR058-GA-01		