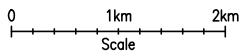
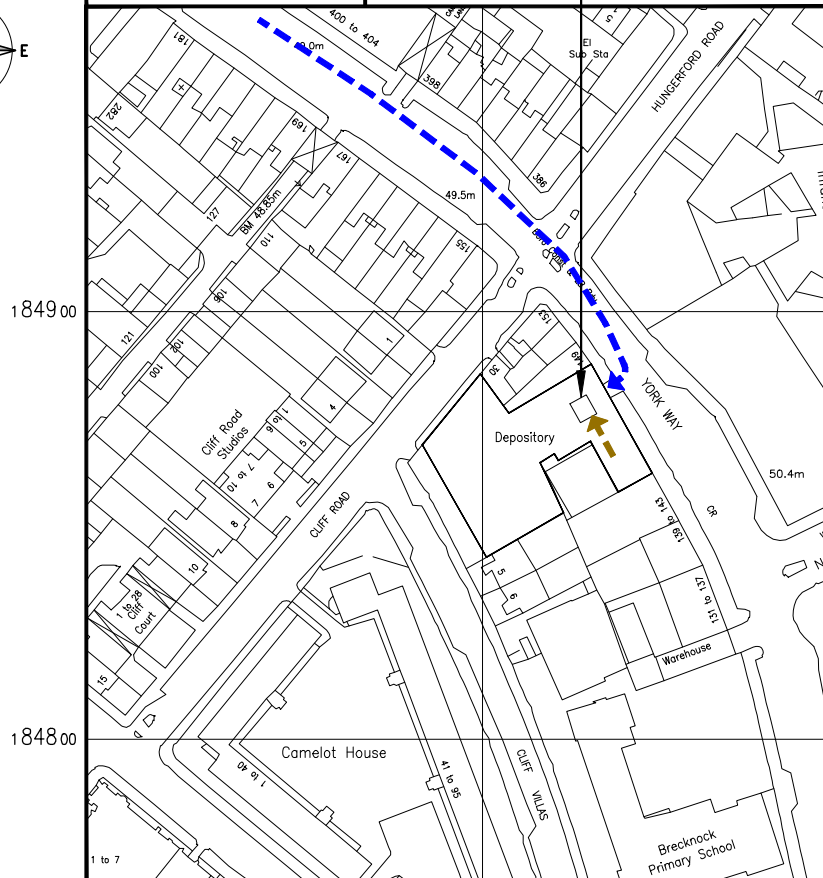

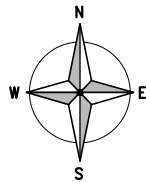


SITE LOCATION

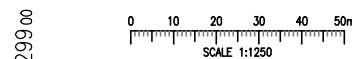


SITE LOCATION
(Scale 1:50000)

Ordnance Survey map extract based upon Landranger map series with the permission of the controller of Her Majesty's Stationary Office Licence No. 0100023487 Crown copyright.




1849 00
1848 00



DETAILED SITE LOCATION
(Scale 1:1250)

Based upon Ordnance Survey map extract with the permission of the Controller of Her Majesty's Stationary Office. Crown copyright. Licence No. 100020449



SITE PHOTOGRAPH

ALL DIMENSIONS ARE IN mm UNLESS NOTED OTHERWISE

N.G.R E: 529923 N: 184870

DIRECTIONS TO SITE:

FROM END OF M1 HEAD SOUTHEAST TOWARD NORTH CIRCULAR ROAD (A406). MERGE ONTO N CIRCULAR RD. TAKE THE EXIT TOWARDS A1009/WALTHAM ABBEY/CHINGFORD. TAKE A1055 AND A503 TO YORK WAY/A5200. AT THE ROUNDABOUT, TAKE THE 1ST EXIT. AT THE ROUNDABOUT, TAKE THE 2ND EXIT ONTO ARGON RD. AT THE ROUNDABOUT, TAKE THE 1ST EXIT. AT THE ROUNDABOUT, TAKE THE 2ND EXIT. AT THE ROUNDABOUT, CONTINUE STRAIGHT ONTO GLOVER DR. TURN LEFT ONTO ANGEL EDMONTON RD/MERIDIAN WAY/A1055. CONTINUE TO FOLLOW A1055. CONTINUE STRAIGHT ONTO WATERMEAD WAY/A1055. CONTINUE ONTO HALE RD/A503. CONTINUE STRAIGHT ONTO MONUMENT WAY/A503. USE THE LEFT 2 LANES TO TURN LEFT ONTO HIGH RD/A10/A503. LIGHT RIGHT TOWARDS SEVEN SISTERS RD/A503. MERGE ONTO SEVEN SISTERS RD/A503. CONTINUE TO FOLLOW A503. TURN LEFT ONTO YORK WAY/A5200. SITE WILL BE ON THE RIGHT.

NOTES:

REV	Issued for Approval	LK	RA	31.03.20
	MODIFICATION	BY	CH	DATE

Cell Name		Opt.
ABC SELF STORAGE		A
Cell ID No		
CTIL	TEF	VF
14148023	009091	80451
Site Address / Contact Details		
145-147 YORK WAY CAMDEN LONDON GREATER LONDON N7 9LG		
Drawing Title: SITE LOCATION MAPS		
Purpose of issue: PLANNING		Dwg Rev:
Drawing Number: 100		A
Surveyed By: RA	Original Sheet Size: A3	Pack Issue:
Drawn: LK	Date: 31.03.20	Checked: RA
	Date: 31.03.20	C