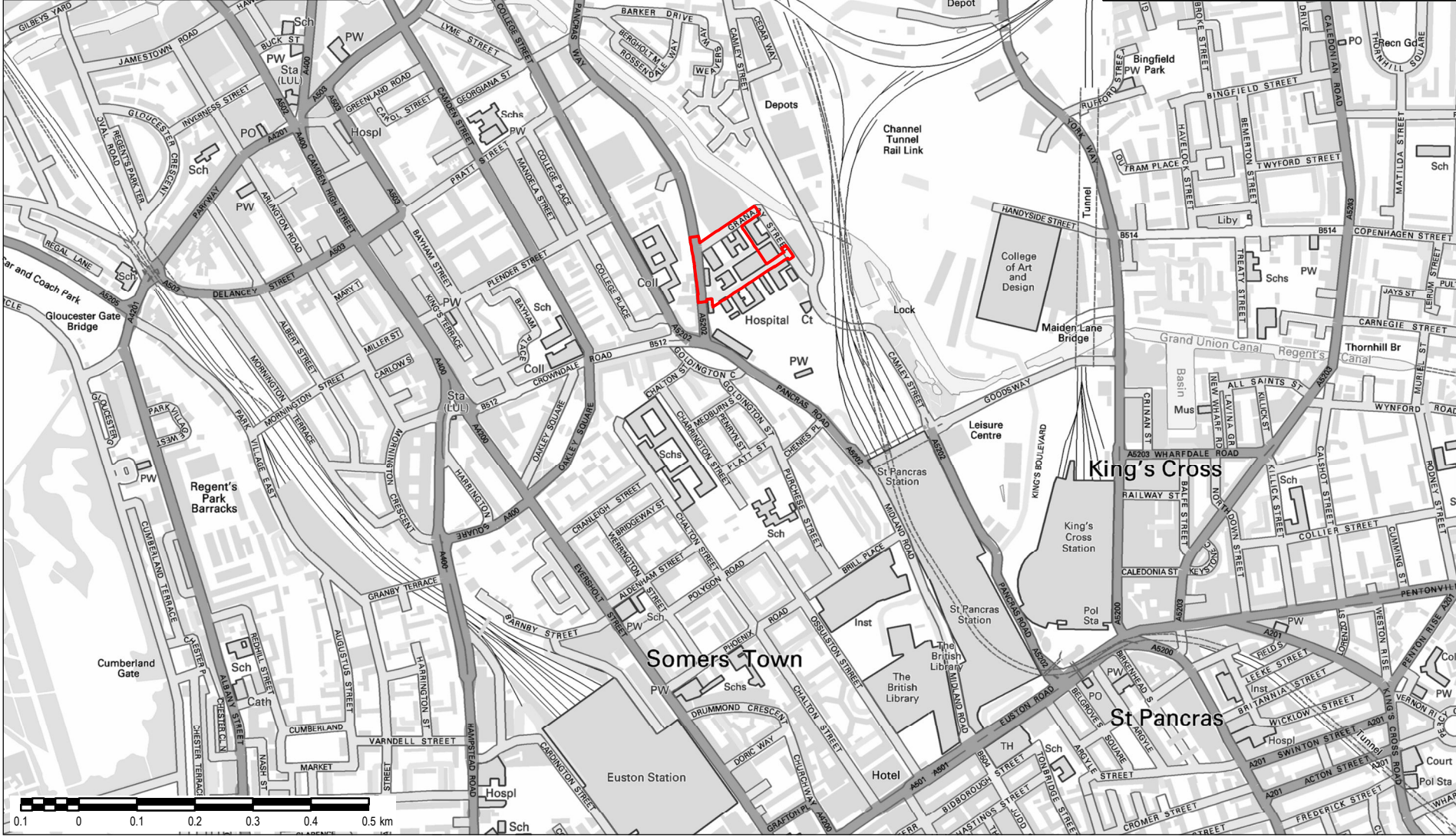


CAMDEN TOWN



THIS DRAWING IS TO BE USED ONLY FOR THE PURPOSE OF ISSUE THAT IT WAS ISSUED FOR AND IS SUBJECT TO AMENDMENT

LEGEND
 Red Line Boundary

Copyright
 Contains Ordnance Survey Data © Crown Copyright and database right 2020.

Purpose of Issue

Client **MOORFIELDS EYE HOSPITAL NHS FOUNDATION TRUST**

Project Title
ORIEL

Drawing Title
LOCATION PLAN

Drawn LL	Checked AD	Approved DH	Date 08/09/2020
AECOM Internal Project No. 60620299		Scale @ A4 1:10,000	

THIS DOCUMENT HAS BEEN PREPARED PURSUANT TO AND IS SUBJECT TO THE TERMS OF AECOM'S APPOINTMENT BY ITS CLIENT. AECOM ACCEPTS NO LIABILITY FOR ANY USE OF THIS DOCUMENT OTHER THAN BY ITS ORIGINAL CLIENT OR FOLLOWING AECOM'S EXPRESS AGREEMENT TO SUCH USE, AND ONLY FOR THE PURPOSES FOR WHICH IT WAS PREPARED AND PROVIDED.

AECOM
 Algate Tower
 2 Leman Street
 London, E1 8FA
 United Kingdom
 T +44 (0)20 7445 2000
 aecom.com

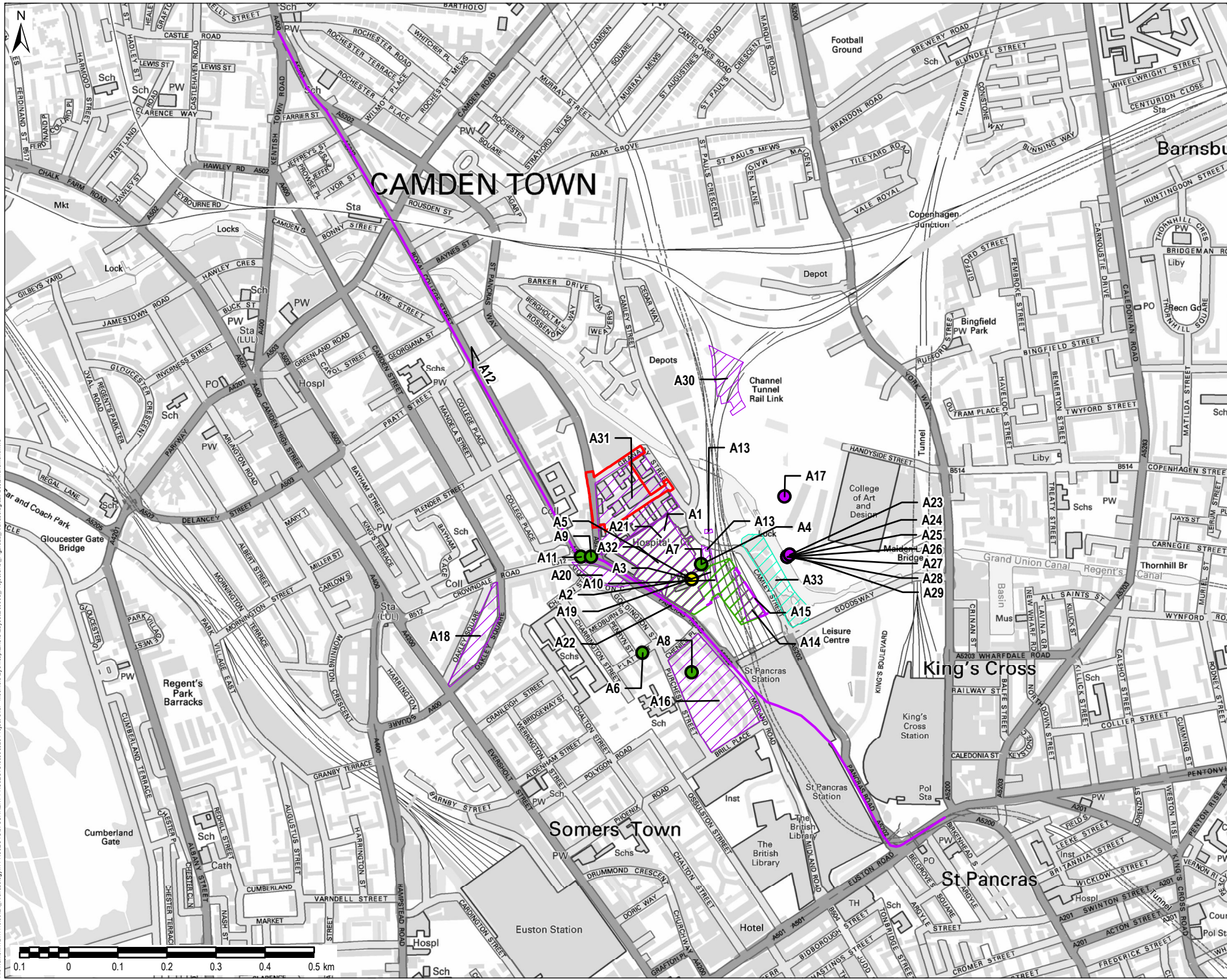
Drawing Number
FIGURE 1

Rev
0

File Name: \\172.17.46.60\UN_Arch\acology\1_PROJECTS\9_CURRENT PROJECTS\60620299 Project Oriel - Moorfields Eye Hospital\GIS Layout\020803_Project Oriel_Figure1_LocationPlan.mxd

THIS DRAWING IS TO BE USED ONLY FOR THE PURPOSE OF ISSUE THAT IT WAS ISSUED FOR AND IS SUBJECT TO AMENDMENT

- LEGEND**
- Red Line Boundary
 - Monument**
 - Early Medieval
 - Medieval
 - Post-Medieval
 - Roman
 - Post-Medieval
 - Medieval
 - Post-Medieval
 - Modern



Copyright
Contains Ordnance Survey Data © Crown
Copyright and database right 2020.

Purpose of Issue

Client
**MOORFIELDS EYE HOSPITAL
NHS FOUNDATION TRUST**

Project Title
ORIEL

Drawing Title
**ARCHAEOLOGICAL ASSETS -
MONUMENT**

Drawn	Checked	Approved	Date
VC	AD	DH	08/09/2020
AECOM Internal Project No. 60620299		Scale @ A4 1:10,000	

THIS DOCUMENT HAS BEEN PREPARED PURSUANT TO AND IS SUBJECT TO THE TERMS OF AECOM'S APPOINTMENT BY ITS CLIENT. AECOM ACCEPTS NO LIABILITY FOR ANY USE OF THIS DOCUMENT OTHER THAN BY ITS ORIGINAL CLIENT OR FOLLOWING AECOM'S EXPRESS AGREEMENT TO SUCH USE, AND ONLY FOR THE PURPOSES FOR WHICH IT WAS PREPARED AND PROVIDED.

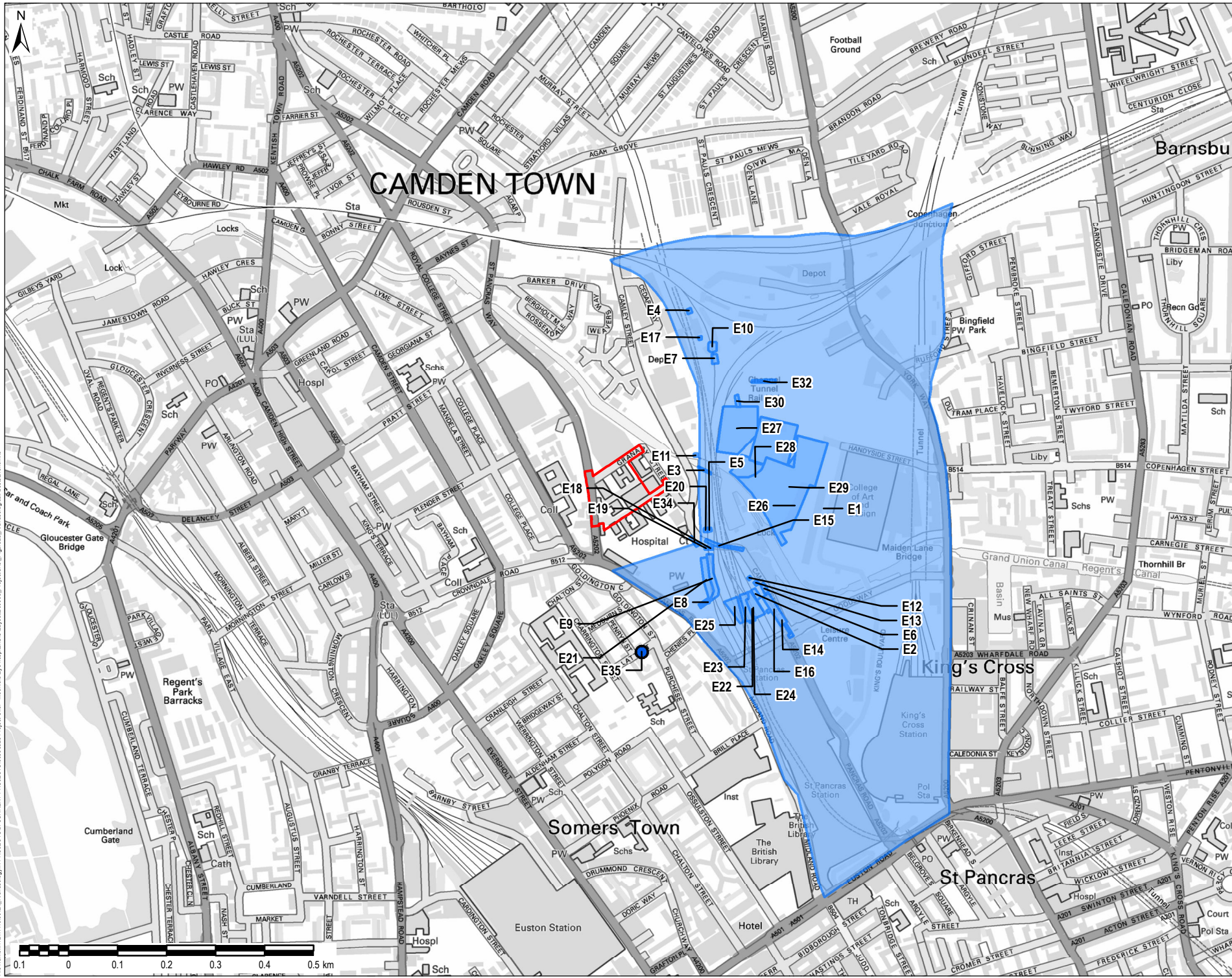
AECOM
Algate Tower
25 Abchurch Lane
London, E1 8FA
United Kingdom
T +44 (0)20 7446 2000
aecom.com



Drawing Number
FIGURE 2A

Rev
0

File Name: \\172.17.46.60\UN_Archaeology\1_PROJECTS\9_CURRENT PROJECTS\60620299 Project Oriel - Moorfields Eye Hospital\GIS Layout\020809 - Project Oriel_Figure2a_ArchaeologicalAssetsMonument.mxd



THIS DRAWING IS TO BE USED ONLY FOR THE PURPOSE OF ISSUE THAT IT WAS ISSUED FOR AND IS SUBJECT TO AMENDMENT

LEGEND

- Red Line Boundary
- Event (Point)
- Event (Polygon)

Copyright
Contains Ordnance Survey Data © Crown Copyright and database right 2020.

Purpose of Issue

Client
MOORFIELDS EYE HOSPITAL NHS FOUNDATION TRUST

Project Title
ORIEL

Drawing Title
ARCHAEOLOGICAL ASSETS - EVENT

Drawn VC	Checked AD	Approved DH	Date 08/09/2020
AECOM Internal Project No. 60620299		Scale @ A4 1:10,000	

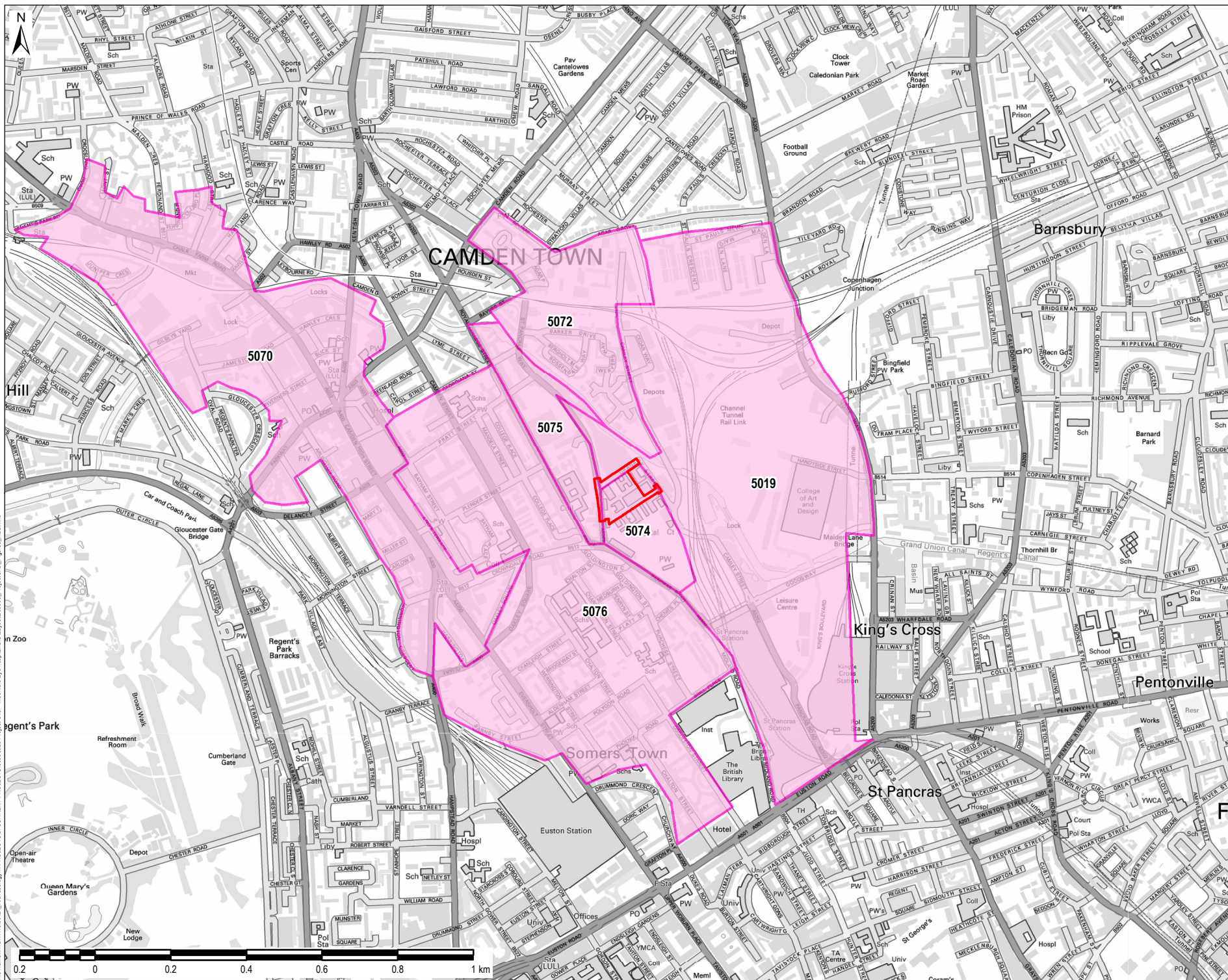
THIS DOCUMENT HAS BEEN PREPARED PURSUANT TO AND IS SUBJECT TO THE TERMS OF AECOM'S APPOINTMENT BY ITS CLIENT. AECOM ACCEPTS NO LIABILITY FOR ANY USE OF THIS DOCUMENT OTHER THAN BY ITS ORIGINAL CLIENT OR FOLLOWING AECOM'S EXPRESS AGREEMENT TO SUCH USE, AND ONLY FOR THE PURPOSES FOR WHICH IT WAS PREPARED AND PROVIDED.

AECOM
Algate Tower
25 Abchurch Lane
London, E1 8FA
United Kingdom
T: +44 (0)20 7446 2000
aecom.com

Drawing Number
FIGURE 2B

Rev
0

File Name: 172_174660UN_Archaeology1 - PROJECTS19 - CURRENT PROJECTS19\606882923 Project Oriel - Moorfields Eye Hospital\GIS Layout\020903 - Project Oriel_1_Figure20_ArchaeologicalAssetsEvent.mxd



THIS DRAWING IS TO BE USED ONLY FOR THE PURPOSE OF ISSUE THAT IT WAS ISSUED FOR AND IS SUBJECT TO AMENDMENT

LEGEND

- Red Line Boundary
- Historic Landscape Characterisation

Copyright
Contains Ordnance Survey Data © Crown
Copyright and database right 2020.

Purpose of Issue

Client
**MOORFIELDS EYE HOSPITAL
NHS FOUNDATION TRUST**

Project Title

ORIEL

Drawing Title
**HISTORIC LANDSCAPE
CHARACTERISATION**

Drawn LL	Checked AD	Approved DH	Date 08/09/2020
AECOM Internal Project No. 60620299		Scale @ A4 1:13,000	

THIS DOCUMENT HAS BEEN PREPARED PURSUANT TO AND IS SUBJECT TO THE TERMS OF AECOM'S APPOINTMENT BY ITS CLIENT. AECOM ACCEPTS NO LIABILITY FOR ANY USE OF THIS DOCUMENT OTHER THAN BY ITS ORIGINAL CLIENT OR FOLLOWING AECOM'S EXPRESS AGREEMENT TO SUCH USE, AND ONLY FOR THE PURPOSES FOR WHICH IT WAS PREPARED AND PROVIDED.

AECOM
Algate Tower
2 Leman Street
London, E1 8FA
United Kingdom
T +44 (0)20 7445 2000
aecom.com



Drawing Number FIGURE 3	Rev 0
-----------------------------------	-----------------

File Name: 1172_17_46_60UN_Archaeology/1_PROJECTS/9_CURRENT PROJECTS/60688823/Project Oriel - Moorfields Eye Hospital GIS Layout/020809_Project Oriel Figures_H_C.mxd



Oriel-london.org.uk

