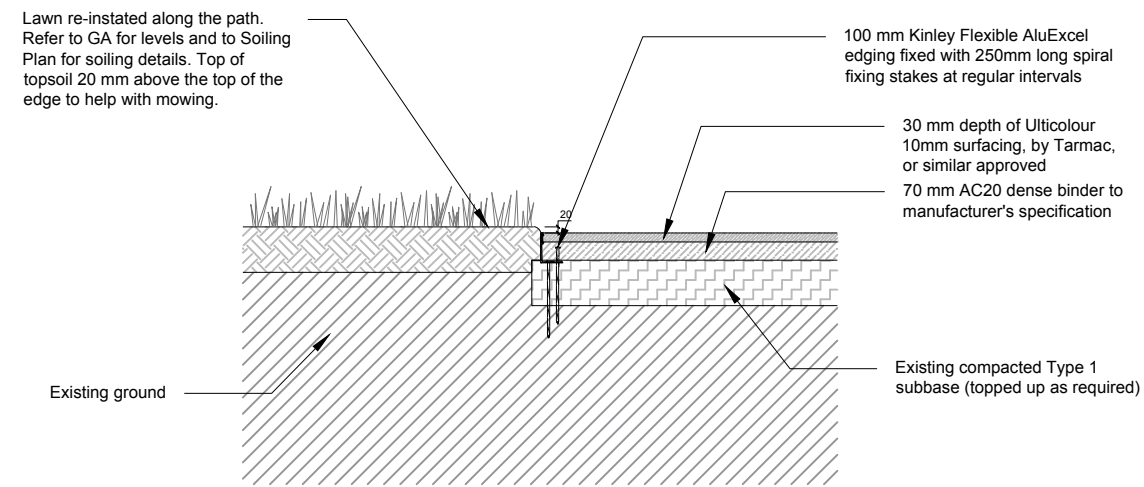
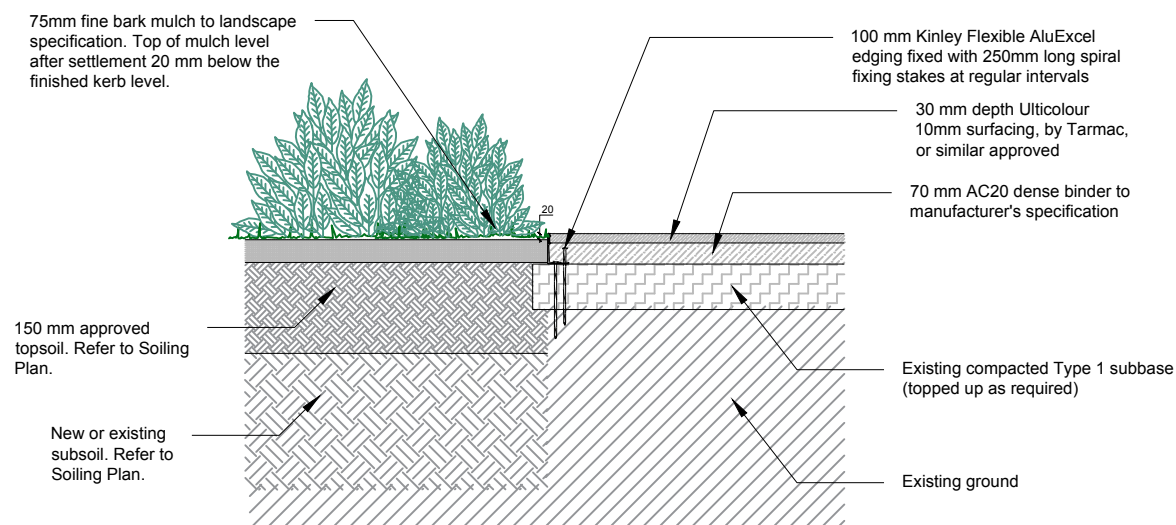


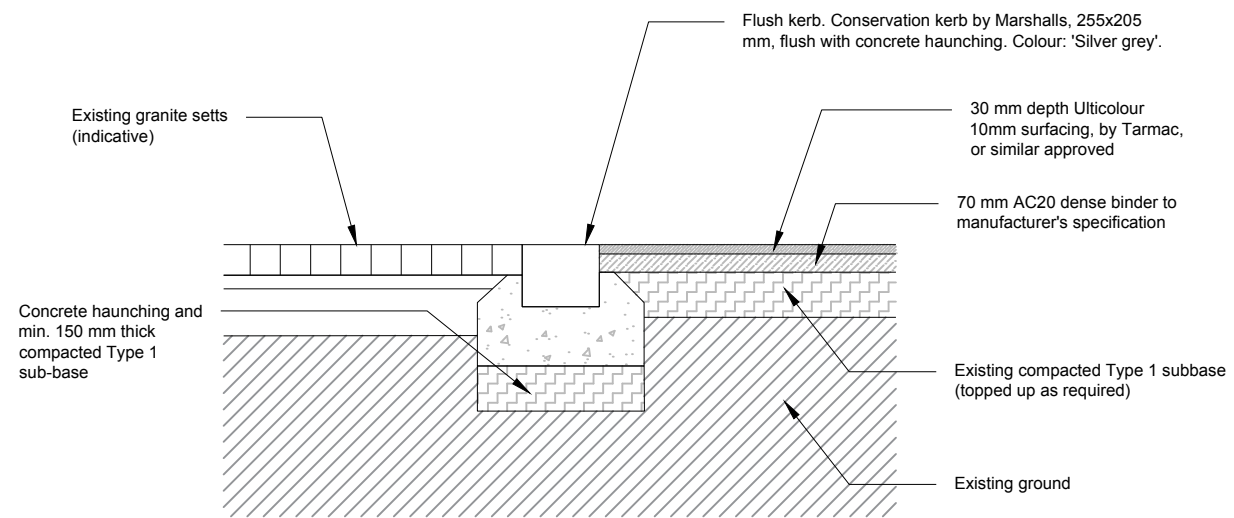
Det 01: Lawn/ Edging/ New path with porous surface. Scale 1:25



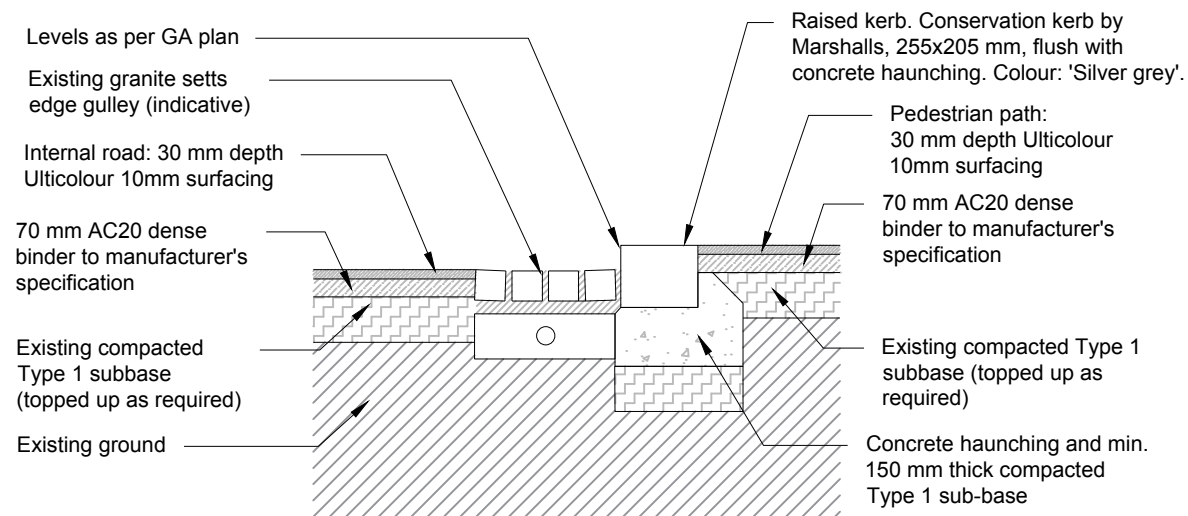
Det 02: Lawn/ Edging/ New Ulticolour tarmac path. Scale 1:25



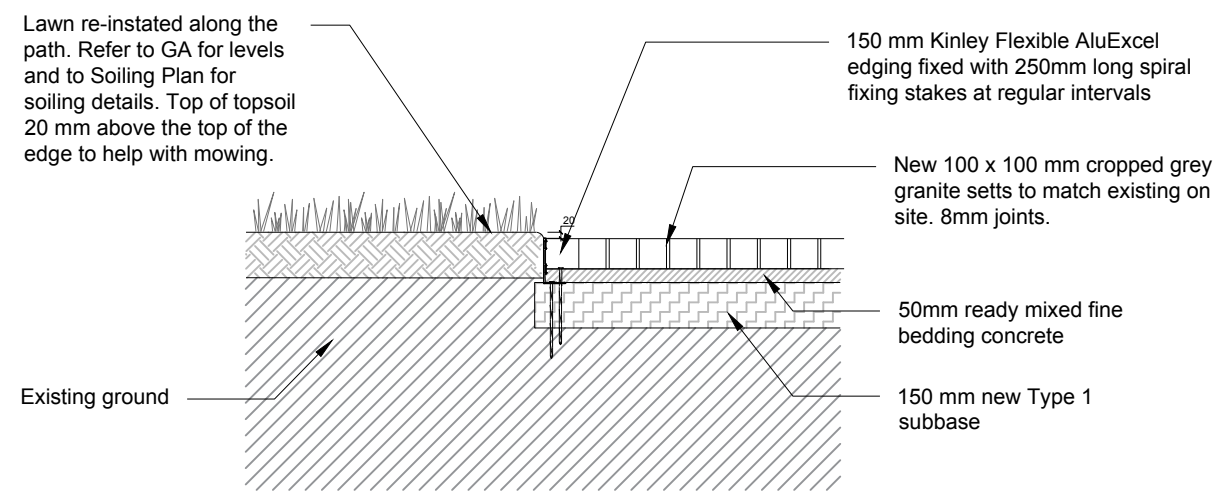
Det 03: Planting/ Edging/ New Ulticolour tarmac path. Scale 1:25



Det 04: Existing granite cobbles/ Flush kerb/ New Ulticolour tarmac path. Scale 1:25



Det 05: Ulticolour road/ Raised kerb/ New Ulticolour tarmac path. Scale 1:25



Det 06: Lawn/ Edging/ New granite cobbles. Scale 1:25

NOTES:
Drawing to be read with TPP and BS:5837 Arboricultural Method Statement Report by Duckworths Arboriculture, SCD 05365/2020 R3

Drawing to be read with Clearance Plan GA and all other Tolmers Square Plans and Details by Groundwork London.

Rev	Description	Drawn	Check	Appr	Date
A	Update to annotations	MF	LC	JE	10/07/20

Groundwork London
12 Baron Street
London N1 9LL
Tel: 020 7239 1280
Fax: 020 7278 1515
www.groundwork.org.uk/London



Project: Tolmers Square
Client: LB Camden

Drawing Title
**LANDSCAPE DETAILS
SHEET 3 - INTERFACES**

Drawn: MF Check: LC Appr: JE Date: 30/06/2020 Scale at A3: As shown

Status: **PLANNING**

Drawing No: CA030_TSq_P_033 Revision: A