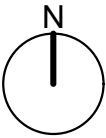




1:500 LOCATION PLAN









REDINGTON ROAD STREET SCAPE



- NOTES:**
1. This drawing is a COPYRIGHT of Archetype.
 2. Do not scale the drawing, use figured dimensions only.
 3. All dimensions must be checked on site and Archetype should be informed immediately of any discrepancies prior to construction.

1:500 (metres)



-  **3+ Storey Building**
-  **2 Storey Building**
-  **1 Storey Building**
-  **Buildings which make a positive contribution to the Area***
-  **Lightwell**

*** As noted from the Redington & Frognal Conservation Area report**

C	Second floor set back	
B	Second floor added	19.11.18
A	Approved drawing	09.10.15

Revision	Description	Date
----------	-------------	------

Archetype

Architects Planners Designers

121 Gloucester Place London W1U 6JY
Tel: 020 7486 3886 Fax: 020 7486 3888
e-mail: architect@archetype.org.uk
Web: www.archetype.org.uk

Project: **36 REDINGTON ROAD**
LONDON, NW3 7RT

Drawing Title: **LOCATION PLAN
& PROPOSED STREET SCAPE**

Drawn: MS	Approved: MP	Scale: 1@500	Date: APRIL '15
-----------	--------------	--------------	-----------------

Drawing No. 1048 (10) 01	Revision: C
---------------------------------	--------------------

CAD Ref.