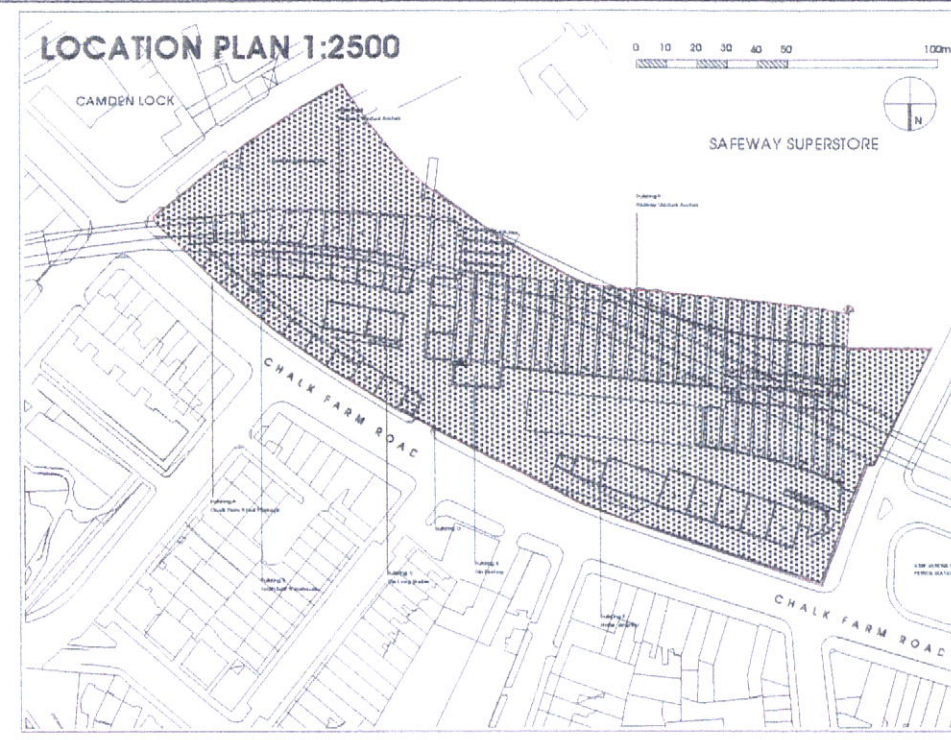




LAND USE PLAN:THIRD FLOOR LEVEL



Notes:

Figured dimensions are to be used in preference to scaled dimensions.

Contractors to verify all dimensions on site before commencing any work or shop drawing.

Any discrepancies between these drawings and the actual situation encountered on site should be conveyed to A.S.K. Planning and / or contract administrator immediately.









All work to comply with the latest relevant code of practice, British Standards and Building Regulations.

Copyright of these drawings remain with ASK Planning.

Revisions:

NO.	DESCRIPTION	DATE

LEGEND

	USE CLASS A1 RETAIL
	EXISTING RETAIL/ WORKSHOPS
	USE CLASS A3 RESTAURANT/ PUBLIC HOUSE
	USE CLASS B1
	USE CLASS D1 EXHIBITION AREA
	USE CLASS D2 LEISURE
	USE CLASS B1/C3 LIVE AND WORK
	SERVICE AREA

ASK Planning
Chartered Town Planners & Architects
112 Campden Hill Road,
Kensington, London W8 7AR
Tel: 0171-727 8669 Fax: 0171-792-4912

LOCATION "STANLEY SIDINGS"
The Stables Market
Chalk Farm Road
London NW1

TITLE/VIEW	
LAND USE PLAN THIRD FLOOR	
SCALE 1:1000	DRAWN BY ihj
DRAWING NO. 96/13/P/31	DATE DEC 96
	REV.