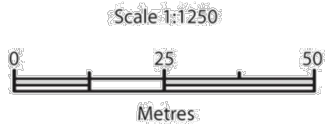


Flat 1, 29, Steeles Road, London



Reproduction in whole or in part is prohibited without the prior permission of Ordnance Survey.

Ordnance Survey and the OS Symbol are registered trademarks and OS MasterMap® is a trademark of Ordnance Survey, the national mapping agency of Great Britain.

The representation of a road, track or path is no evidence of a right of way.

The representation of features as lines is no evidence of a property boundary.

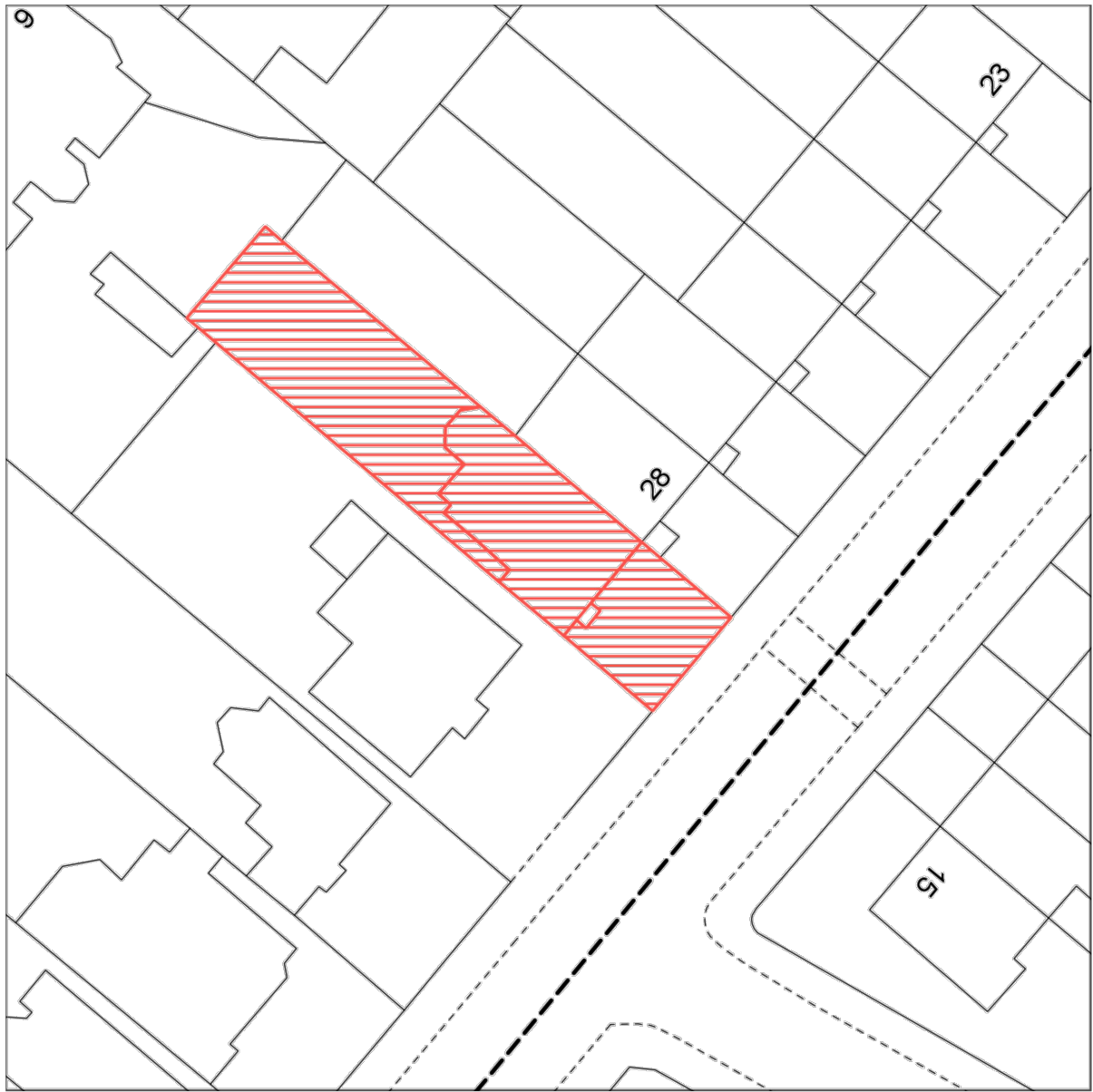
01 SITE LOCATION PLAN

SCALE: 1:1250

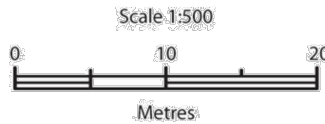
Supplier Plan Id: 234436\_1250

Date Of Issue: 02 April 2020  
Supplied By: Getmapping

OS License Number: 100030848  
Applicant: Kristina Argyros



Flat 1, 29, Steeles Road, London



Reproduction in whole or in part is prohibited without the prior permission of Ordnance Survey.

Ordnance Survey and the OS Symbol are registered trademarks and OS MasterMap® is a trademark of Ordnance Survey, the national mapping agency of Great Britain.

The representation of a road, track or path is no evidence of a right of way.

The representation of features as lines is no evidence of a property boundary.

02 SITE PLAN

SCALE: 1:500

Supplier Plan Id: 234435\_500

Date Of Issue: 02 April 2020  
Supplied By: Getmapping

OS License Number: 100030848  
Applicant: Kristina Argyros

NOTES:

This drawing is copyright. This drawing must not be scaled. Figured dimensions, levels etc. are only to be used. Any inaccuracies, etc. must be notified to the architectural designer. Detail drawings and larger scale drawings take precedence over smaller scaled drawings.

PROJECT ADDRESS:

29 STEELE'S RD  
CAMDEN  
LONDON, NW3 4RE  
UNITED KINGDOM

CLIENT:

Barbara Rauber  
Andrei Brasoveanu  
London, UK

NEIHEISER ARGYROS

ARCHITECTURAL DESIGNER

59 Lonsdale Rd  
London, W6 6RA, UK  
Tel +44 (0) 203 204 0288  
www.neiheiserargyros.com

00	2020.09.15	Planning Application
REV. NO.	D.I. NO.	DATE
		DOCUMENT ISSUE



DRAWN: EV  
CHECKED: ST  
DOCUMENT SIZE: A3  
SHEET: A3

PROJECT #: ST  
SCALE: AS NOTED  
DATE: 2020.04.07

SITE LOCATION PLAN & SITE PLAN

A0.0

DOCUMENT #: