



## Historical Aerial Photography

Published 1946 - 1949

Source map scale - 1:1,250

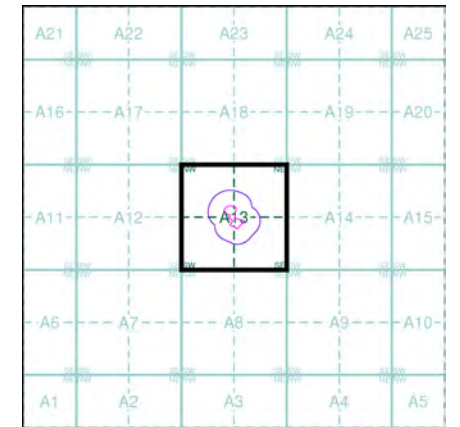
The Historical Aerial Photos were produced by the Ordnance Survey at a scale of 1:1,250 and 1:10,560 from Air Force photography. They were produced between 1944 and 1951 as an interim measure, pending preparation of conventional mapping, due to post war resource shortages. New security measures in the 1950's meant that every photograph was re-checked for potentially unsafe information with security sites replaced by fake fields or clouds. The original editions were withdrawn and only later made available after a period of fifty years although due to the accuracy of the editing, without viewing both revisions it is not easy to spot the edits. Where available Landmark have included both revisions.

© THE BRITISH LIBRARY BOARD. ALL RIGHTS RESERVED. Licence No:8048

### Map Name(s) and Date(s)

TO2585NW 1946 1:1,250	TO2585NE 1946 1:1,250
TO2585SW 1949 1:1,250	TO2585SE 1949 1:1,250

### Historical Aerial Photography - Segment A13



### Order Details

Order Number: 100297950\_1\_1  
 Customer Ref: J16233  
 National Grid Reference: 525600, 186340  
 Slice: A  
 Site Area (Ha): 0.82  
 Search Buffer (m): 100

### Site Details

23 West Heath Road, LONDON, NW3 7UU

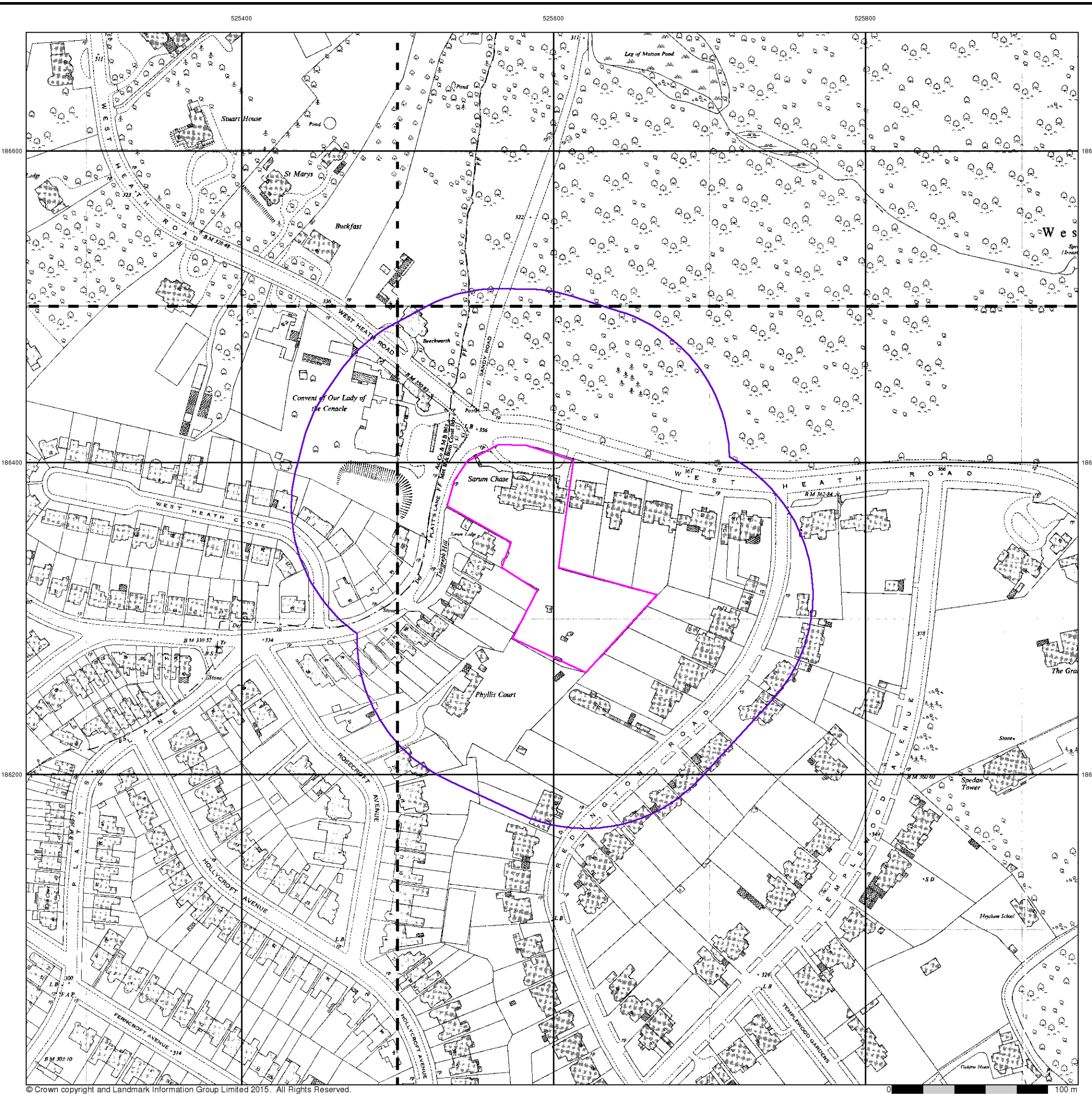


Tel: 0844 844 9952  
 Fax: 0844 844 9951  
 Web: www.envirocheck.co.uk

© THE BRITISH LIBRARY BOARD. ALL RIGHTS RESERVED. Licence No:8048

0 100 m





## Ordnance Survey Plan

Published 1954

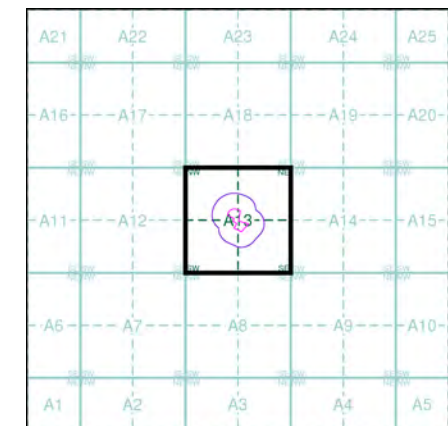
Source map scale - 1:1,250

The historical maps shown were reproduced from maps predominantly held at the scale adopted for England, Wales and Scotland in the 1840's. In 1854 the 1:2,500 scale was adopted for mapping urban areas and by 1896 it covered the whole of what were considered to be the cultivated parts of Great Britain. The published date given below is often some years later than the surveyed date. Before 1938, all OS maps were based on the Cassini Projection, with independent surveys of a single county or group of counties, giving rise to significant inaccuracies in outlying areas.

### Map Name(s) and Date(s)

TQ2586NW 1954 1:1,250	TQ2586NE 1954 1:1,250
TQ2586SW 1954 1:1,250	TQ2586SE 1954 1:1,250

### Historical Map - Segment A13



### Order Details

Order Number: 100297950\_1\_1  
 Customer Ref: J16233  
 National Grid Reference: 525600, 186340  
 Slice: A  
 Site Area (Ha): 0.82  
 Search Buffer (m): 100

### Site Details

23 West Heath Road, LONDON, NW3 7UU



Tel: 0844 844 9952  
 Fax: 0844 844 9951  
 Web: www.envirocheck.co.uk



525400

525600

525800

186600

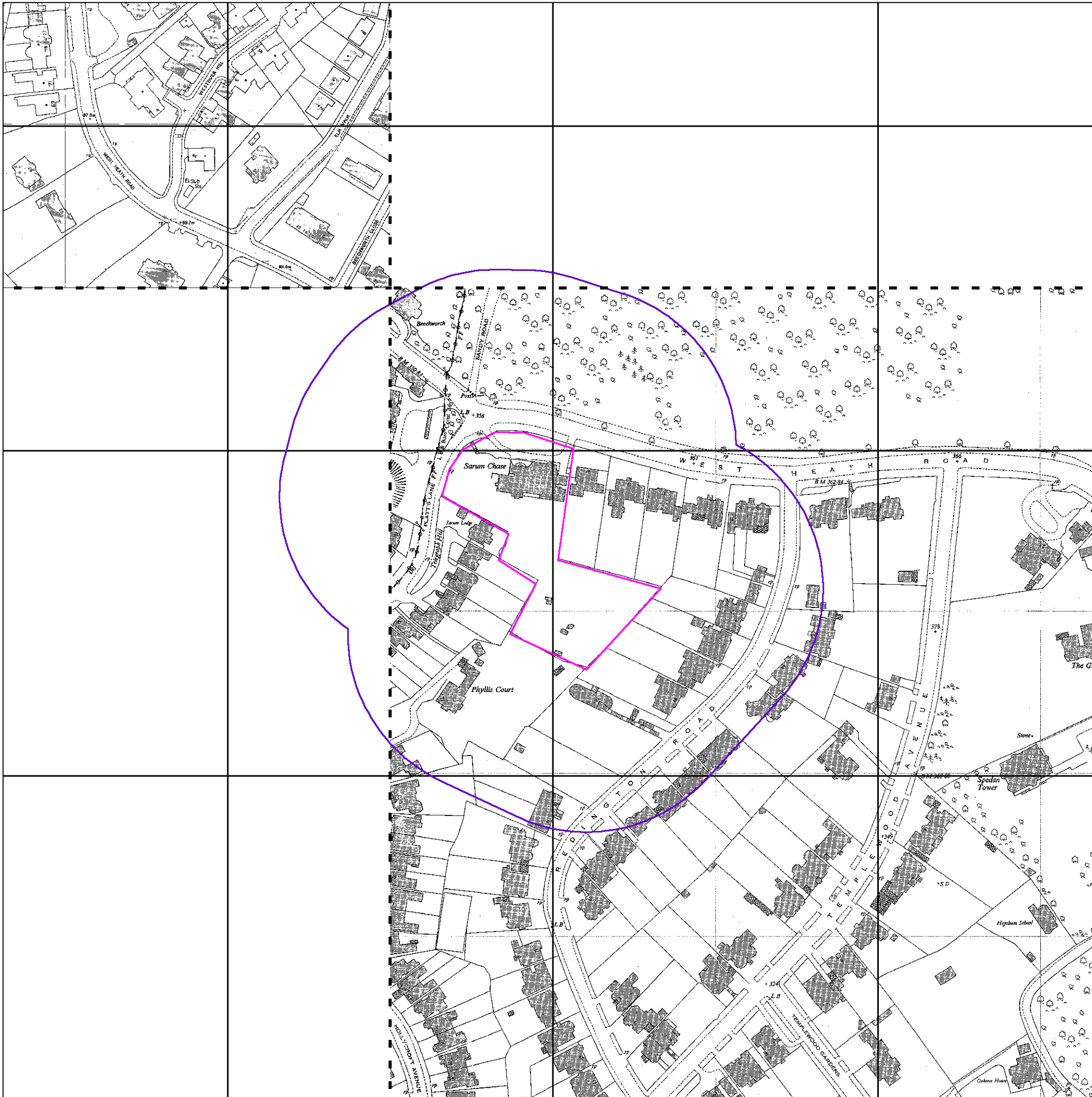
186600

186400

186400

186200

186200



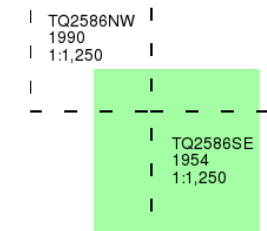
**Additional SIMs**

**Published 1954 - 1990**

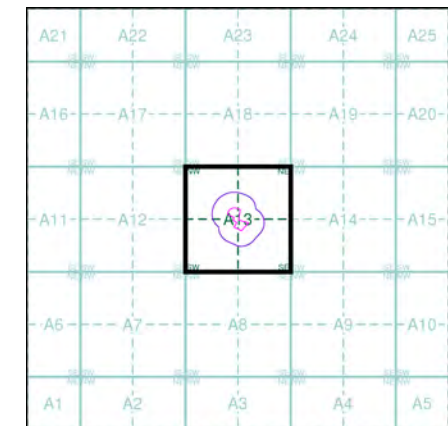
**Source map scale - 1:1,250**

The SIM cards (Ordnance Survey's 'Survey of Information on Microfilm') are further, minor editions of mapping which were produced and published in between the main editions as an area was updated. They date from 1947 to 1994, and contain detailed information on buildings, roads and land-use. These maps were produced at both 1:2,500 and 1:1,250 scales.

**Map Name(s) and Date(s)**



**Historical Map - Segment A13**



**Order Details**

Order Number: 100297950\_1\_1  
 Customer Ref: J16233  
 National Grid Reference: 525600, 186340  
 Slice: A  
 Site Area (Ha): 0.82  
 Search Buffer (m): 100

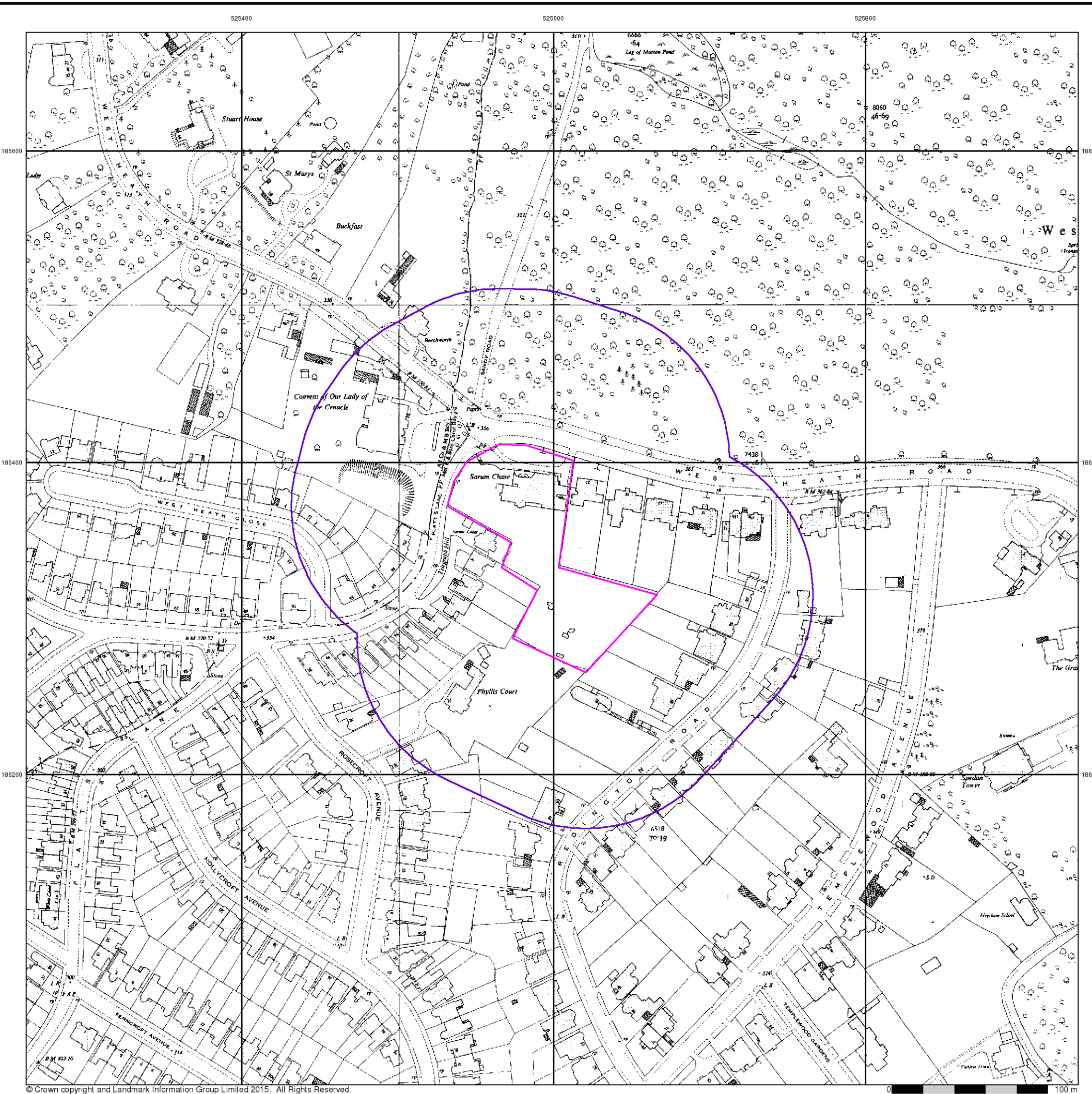
**Site Details**

23 West Heath Road, LONDON, NW3 7UU



Tel: 0844 844 9952  
 Fax: 0844 844 9951  
 Web: www.envirocheck.co.uk





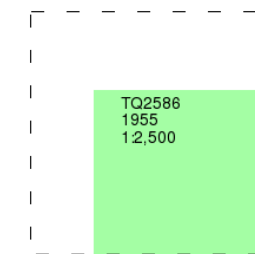
## Ordnance Survey Plan

Published 1955

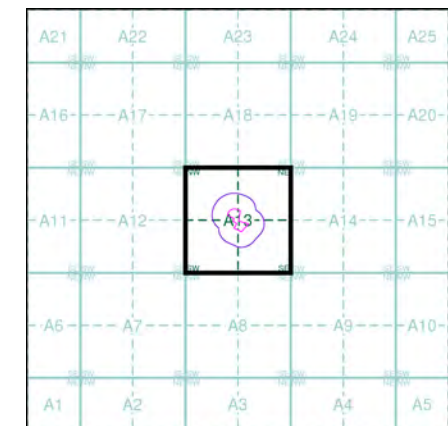
Source map scale - 1:2,500

The historical maps shown were reproduced from maps predominantly held at the scale adopted for England, Wales and Scotland in the 1840's. In 1854 the 1:2,500 scale was adopted for mapping urban areas and by 1896 it covered the whole of what were considered to be the cultivated parts of Great Britain. The published date given below is often some years later than the surveyed date. Before 1938, all OS maps were based on the Cassini Projection, with independent surveys of a single county or group of counties, giving rise to significant inaccuracies in outlying areas.

### Map Name(s) and Date(s)



### Historical Map - Segment A13



### Order Details

Order Number: 100297950\_1\_1  
 Customer Ref: J16233  
 National Grid Reference: 525600, 186340  
 Slice: A  
 Site Area (Ha): 0.82  
 Search Buffer (m): 100

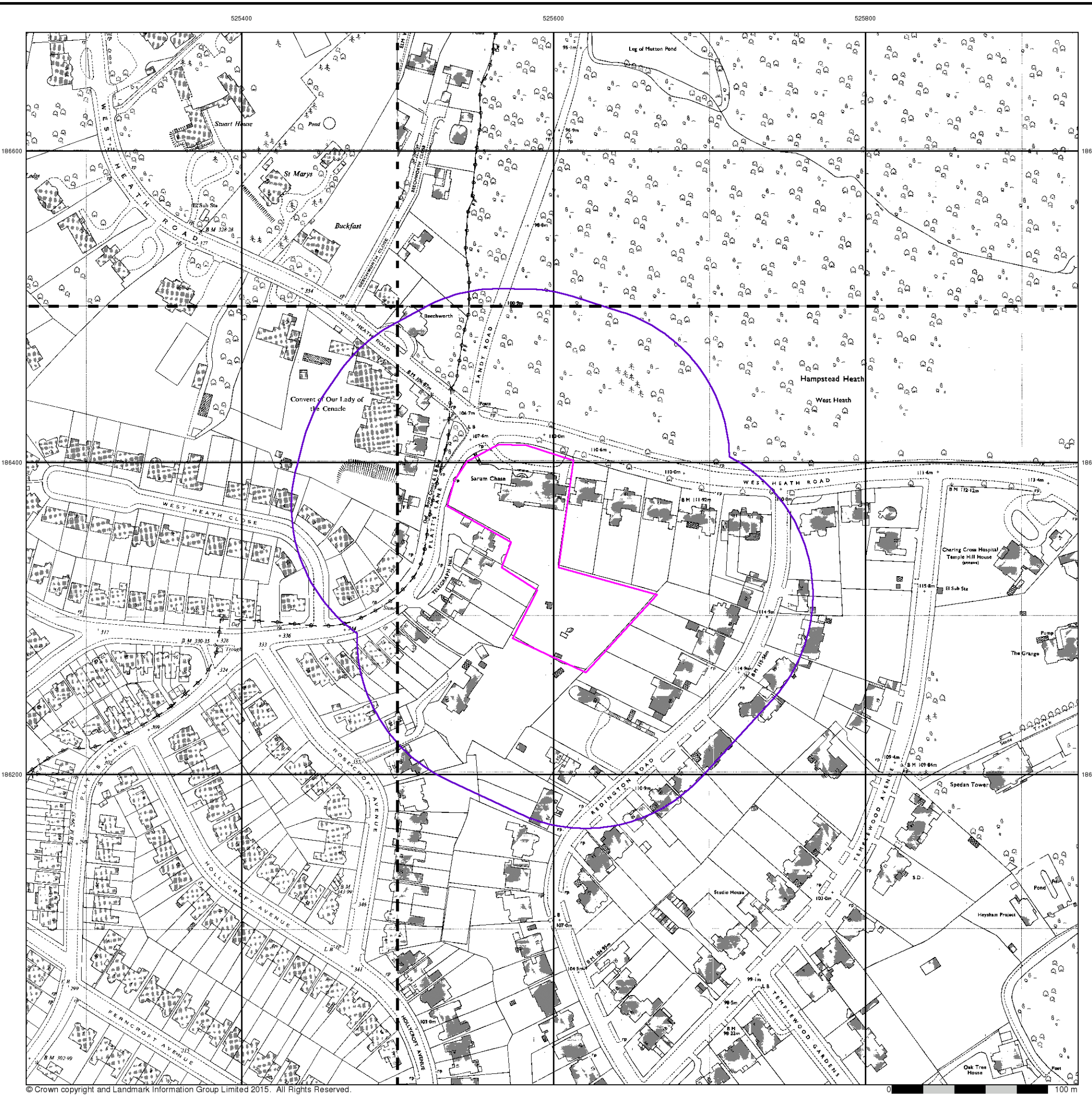
### Site Details

23 West Heath Road, LONDON, NW3 7UU



Tel: 0844 844 9952  
 Fax: 0844 844 9951  
 Web: www.envirocheck.co.uk





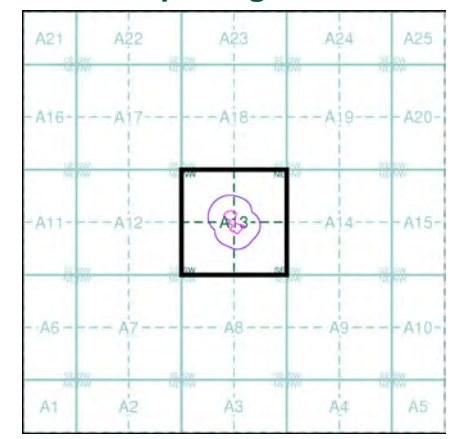
**Ordnance Survey Plan**  
**Published 1965 - 1972**  
**Source map scale - 1:1,250**

The historical maps shown were reproduced from maps predominantly held at the scale adopted for England, Wales and Scotland in the 1840's. In 1854 the 1:2,500 scale was adopted for mapping urban areas and by 1896 it covered the whole of what were considered to be the cultivated parts of Great Britain. The published date given below is often some years later than the surveyed date. Before 1938, all OS maps were based on the Cassini Projection, with independent surveys of a single county or group of counties, giving rise to significant inaccuracies in outlying areas.

**Map Name(s) and Date(s)**

TQ2586NW 1967 1:1,250	TQ2586NE 1971 1:1,250
TQ2586SW 1965 1:1,250	TQ2586SE 1972 1:1,250

**Historical Map - Segment A13**



**Order Details**

Order Number: 100297950\_1\_1  
 Customer Ref: J16233  
 National Grid Reference: 525600, 186340  
 Slice: A  
 Site Area (Ha): 0.82  
 Search Buffer (m): 100

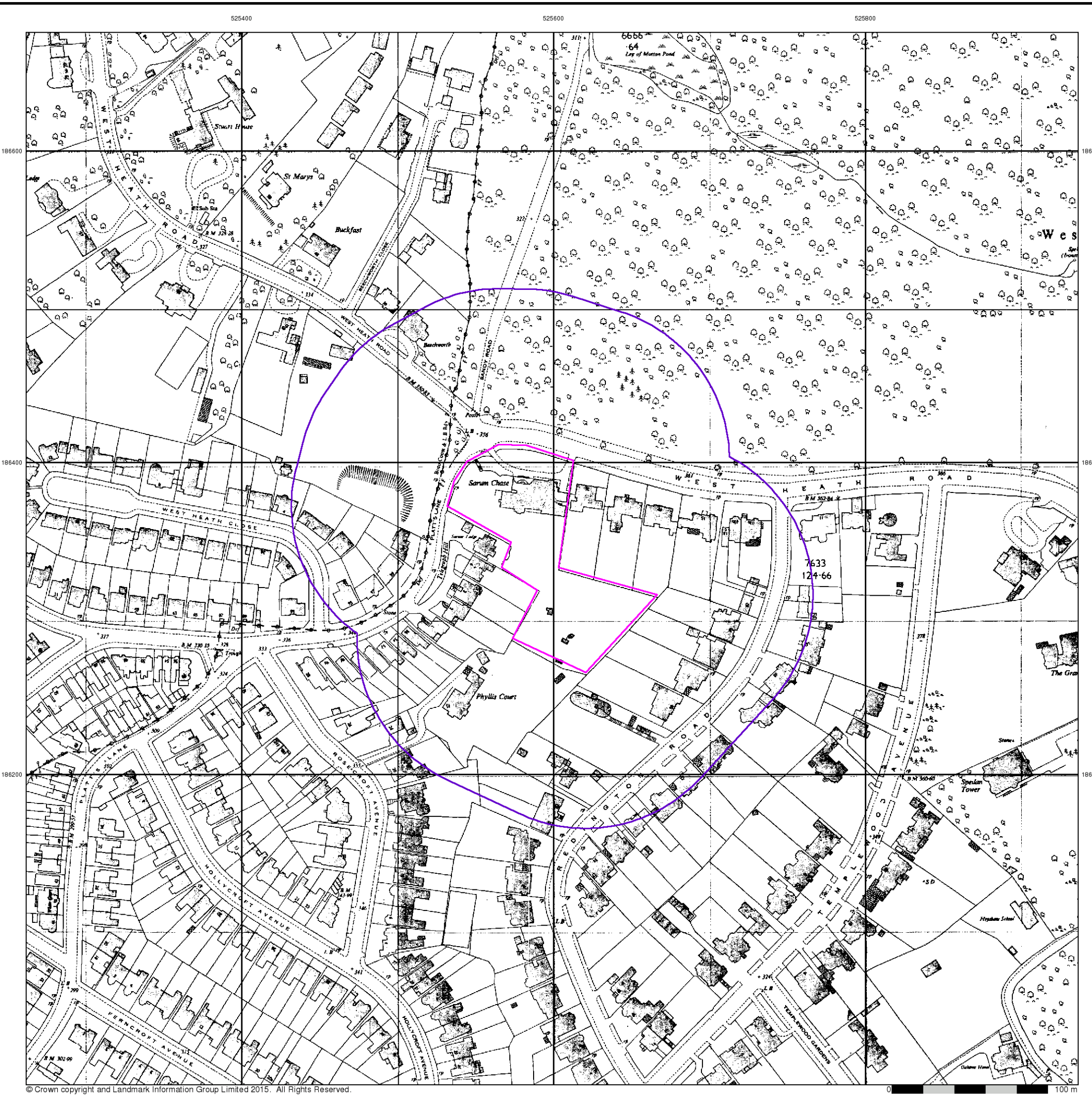
**Site Details**

23 West Heath Road, LONDON, NW3 7UU



Tel: 0844 844 9952  
 Fax: 0844 844 9951  
 Web: www.envirocheck.co.uk

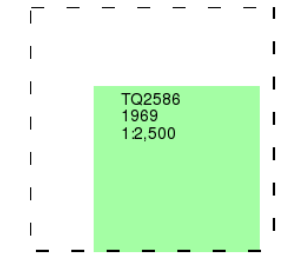




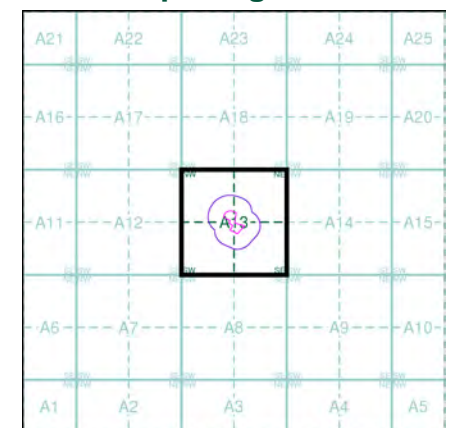
**Ordnance Survey Plan**  
**Published 1969**  
**Source map scale - 1:2,500**

The historical maps shown were reproduced from maps predominantly held at the scale adopted for England, Wales and Scotland in the 1840's. In 1854 the 1:2,500 scale was adopted for mapping urban areas and by 1896 it covered the whole of what were considered to be the cultivated parts of Great Britain. The published date given below is often some years later than the surveyed date. Before 1938, all OS maps were based on the Cassini Projection, with independent surveys of a single county or group of counties, giving rise to significant inaccuracies in outlying areas.

**Map Name(s) and Date(s)**



**Historical Map - Segment A13**



**Order Details**

Order Number: 100297950\_1\_1  
 Customer Ref: J16233  
 National Grid Reference: 525600, 186340  
 Slice: A  
 Site Area (Ha): 0.82  
 Search Buffer (m): 100

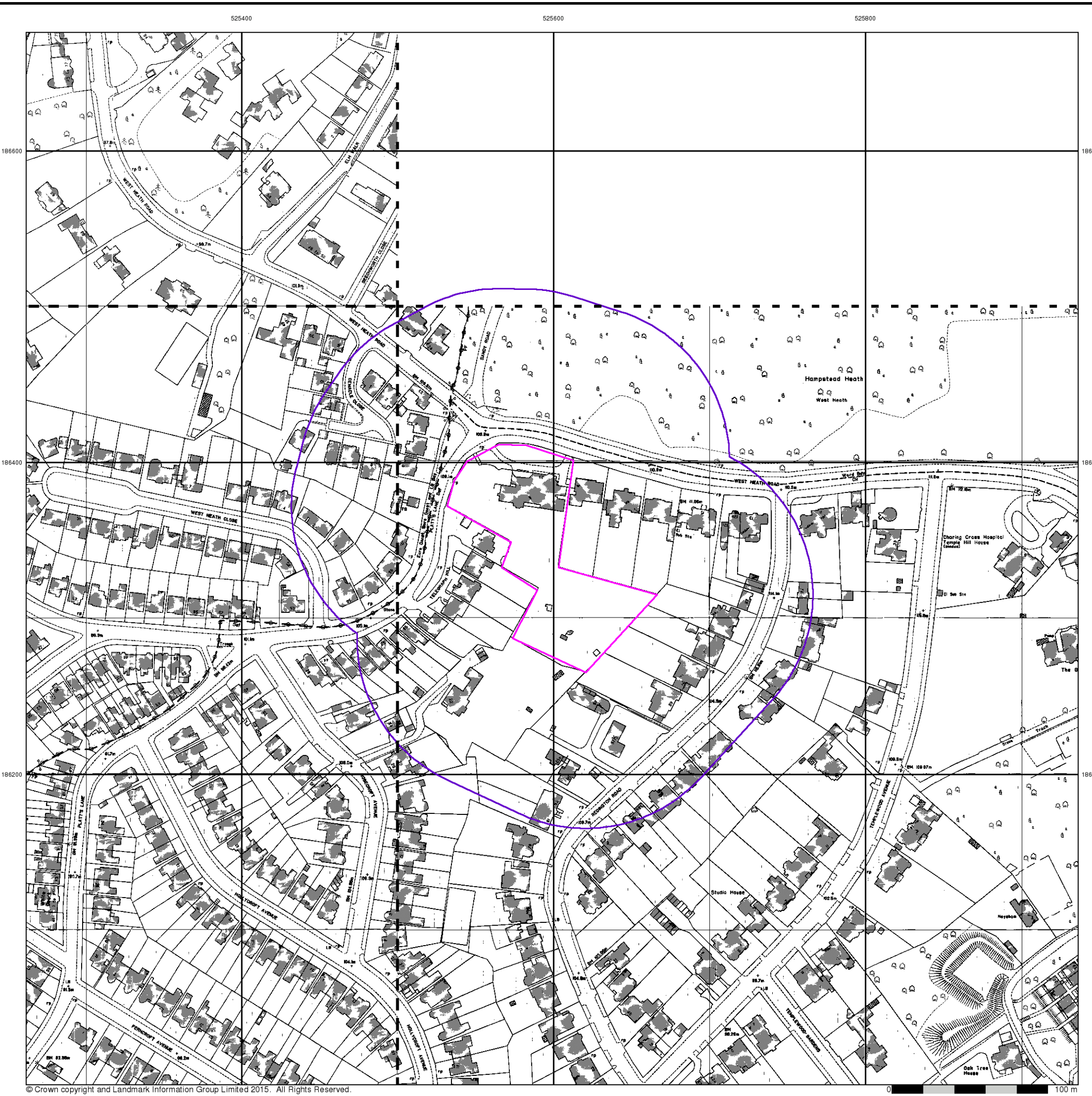
**Site Details**

23 West Heath Road, LONDON, NW3 7UU



Tel: 0844 844 9952  
 Fax: 0844 844 9951  
 Web: www.envirocheck.co.uk





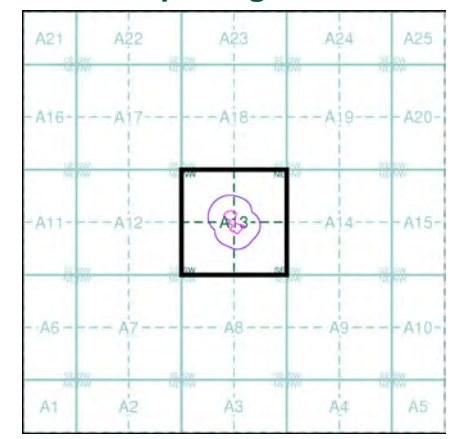
**Ordnance Survey Plan**  
**Published 1980 - 1981**  
**Source map scale - 1:1,250**

The historical maps shown were reproduced from maps predominantly held at the scale adopted for England, Wales and Scotland in the 1840's. In 1854 the 1:2,500 scale was adopted for mapping urban areas and by 1896 it covered the whole of what were considered to be the cultivated parts of Great Britain. The published date given below is often some years later than the surveyed date. Before 1938, all OS maps were based on the Cassini Projection, with independent surveys of a single county or group of counties, giving rise to significant inaccuracies in outlying areas.

**Map Name(s) and Date(s)**

TQ2586NW	1980	1:1,250
TQ2586SW	1981	1:1,250
TQ2586SE	1981	1:1,250

**Historical Map - Segment A13**



**Order Details**  
 Order Number: 100297950\_1\_1  
 Customer Ref: J16233  
 National Grid Reference: 525600, 186340  
 Slice: A  
 Site Area (Ha): 0.82  
 Search Buffer (m): 100

**Site Details**  
 23 West Heath Road, LONDON, NW3 7UU

**Landmark** INFORMATION GROUP  
 Tel: 0844 844 9952  
 Fax: 0844 844 9951  
 Web: www.envirocheck.co.uk



525400

525600

525800

186600

186600

186400

186400

186200

186200



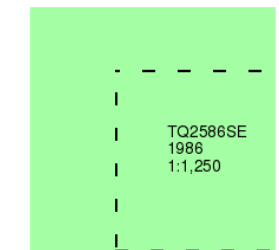
**Additional SIMs**

**Published 1986**

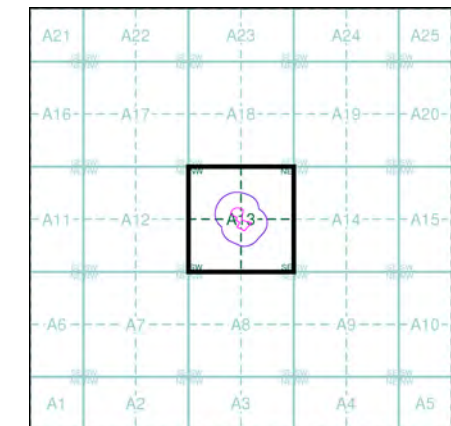
**Source map scale - 1:1,250**

The SIM cards (Ordnance Survey's 'Survey of Information on Microfilm') are further, minor editions of mapping which were produced and published in between the main editions of an area was updated. They date from 1947 to 1994, and contain detailed information on buildings, roads and land-use. These maps were produced at both 1:2,500 and 1:1,250 scales.

**Map Name(s) and Date(s)**



**Historical Map - Segment A13**



**Order Details**

Order Number: 100297950\_1\_1  
 Customer Ref: J16233  
 National Grid Reference: 525600, 186340  
 Slice: A  
 Site Area (Ha): 0.82  
 Search Buffer (m): 100

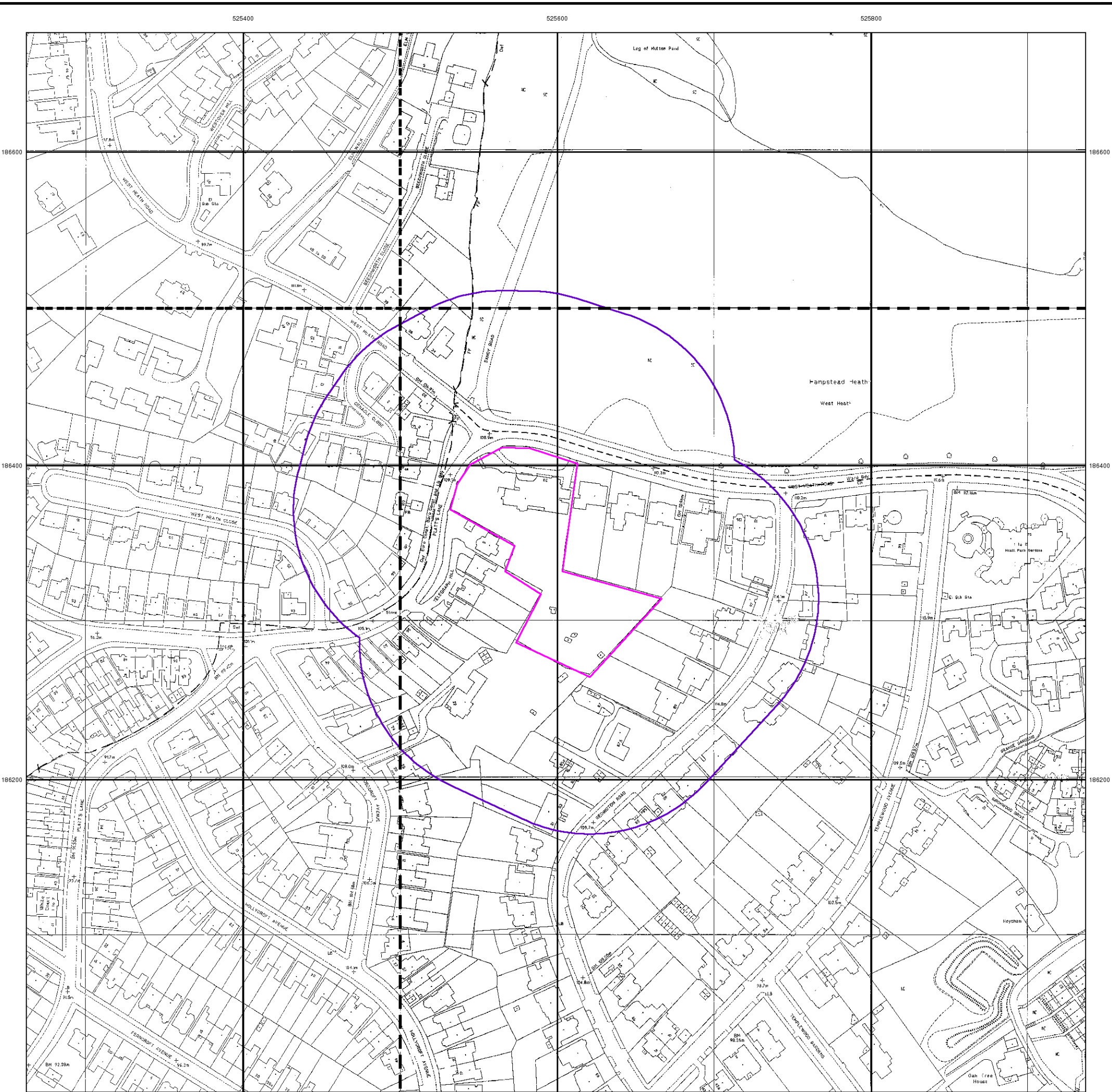
**Site Details**

23 West Heath Road, LONDON, NW3 7UU



Tel: 0844 844 9952  
 Fax: 0844 844 9951  
 Web: www.envirocheck.co.uk





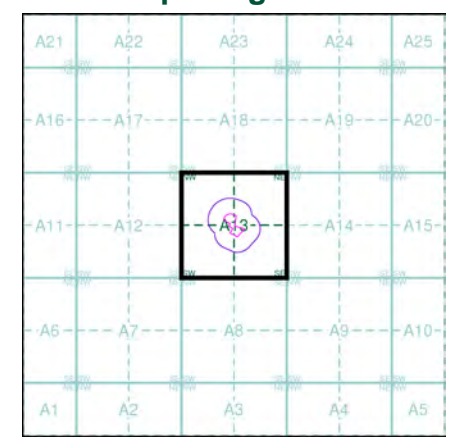
**Large-Scale National Grid Data**  
**Published 1991**  
**Source map scale - 1:1,250**

'Large Scale National Grid Data' superseded SIM cards (Ordnance Survey's 'Survey of Information on Microfilm') in 1992, and continued to be produced until 1999. These maps were the fore-runners of digital mapping and so provide detailed information on houses and roads, but tend to show less topographic features such as vegetation. These maps were produced at both 1:2,500 and 1:1,250 scales.

**Map Name(s) and Date(s)**

TQ2586NW	TQ2586NE
1991	1991
1:1,250	1:1,250
■	
TQ2586SW	TQ2586SE
1991	1991
1:1,250	1:1,250

**Historical Map - Segment A13**



**Order Details**

Order Number: 100297950\_1\_1  
 Customer Ref: J16233  
 National Grid Reference: 525600, 186340  
 Slice: A  
 Site Area (Ha): 0.82  
 Search Buffer (m): 100

**Site Details**

23 West Heath Road, LONDON, NW3 7UU



Tel: 0844 844 9952  
 Fax: 0844 844 9951  
 Web: www.envirocheck.co.uk



525400

525600

525800

186600

186600

186400

186400

186200

186200

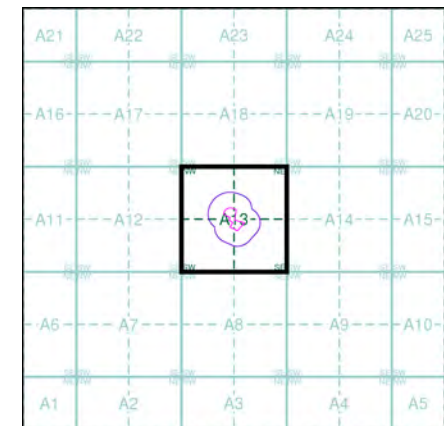


## Historical Aerial Photography

Published 1999

This aerial photography was produced by Getmapping, these vertical aerial photographs provide a seamless, full colour survey of the whole of Great Britain

### Historical Aerial Photography - Segment A13



#### Order Details

Order Number: 100297950\_1\_1  
 Customer Ref: J16233  
 National Grid Reference: 525600, 186340  
 Slice: A  
 Site Area (Ha): 0.82  
 Search Buffer (m): 100

#### Site Details

23 West Heath Road, LONDON, NW3 7UU



Tel: 0844 844 9952  
 Fax: 0844 844 9951  
 Web: www.envirocheck.co.uk