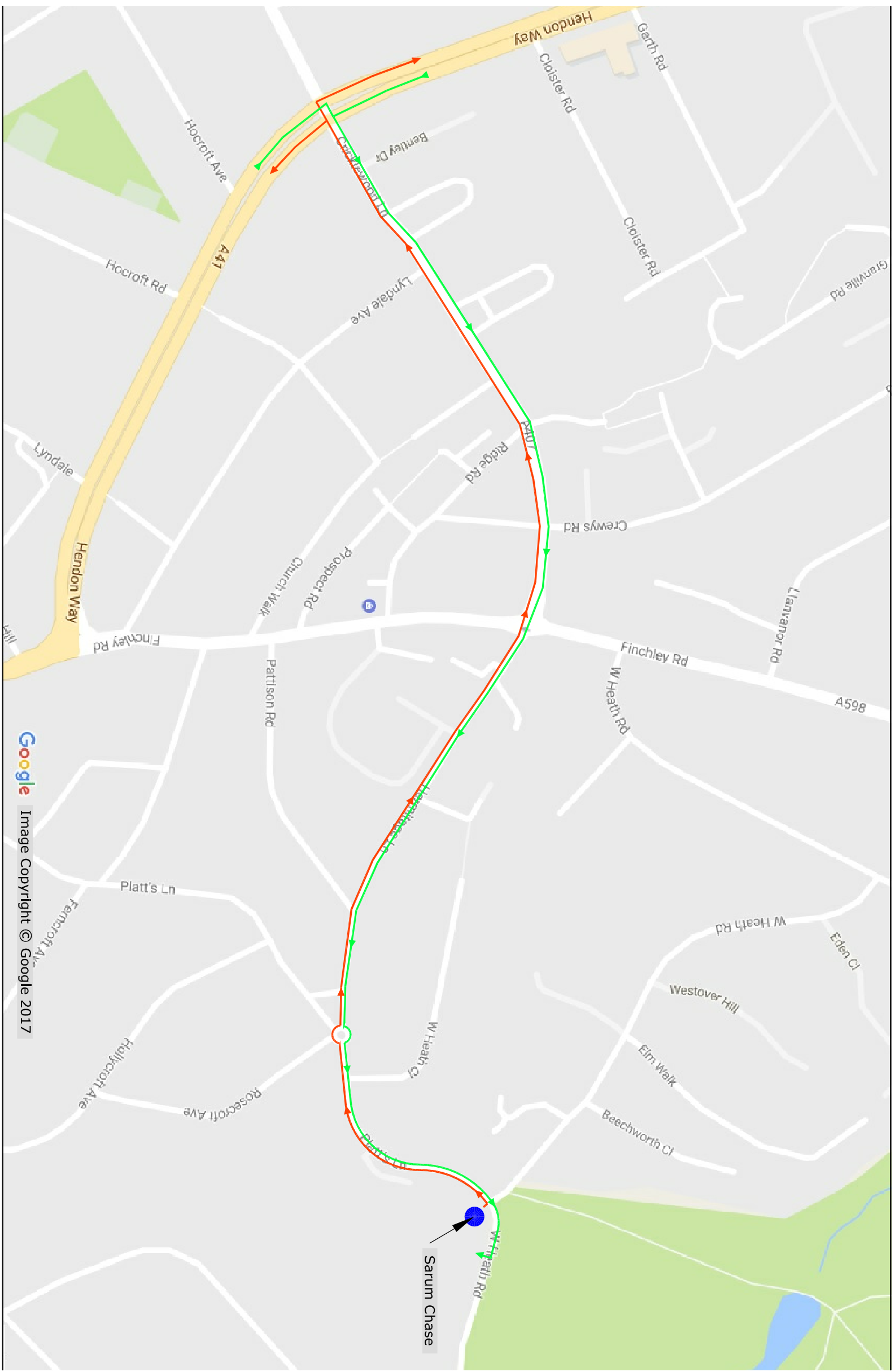


SITE LOCATION PLAN  
AREA 4 HA  
SCALE 1:1250 on A4  
CENTRE COORDINATES: 525595, 186340





© ADL Planning Limited Copyright. The drawings, information and data recorded in this document ("the Information") is the property of ADL Planning. This document and the information are solely for the use of the authorised recipient and this document may not be used, copied or reproduced in whole or part for any purposes other than which it was supplied by ADL Planning. ADL Planning makes no representation, undertakes no duty and accepts no responsibilities to any third party who may use or rely upon this document or the information.

**ADL Planning Ltd**  
29 Highmarsh Crescent  
Newton-le-Willows  
Merseyside  
WA12 9WE

Client  
**ADL HIGHWAYS**  
Project  
Sarum Chase  
London

Title  
Site Access/Egress  
Routing Plan

- Key:**
- Access Route From Hendon Way (A41) Towards Site.
  - Exit Route From Site Towards Hendon Way (A41).

rev	description	date

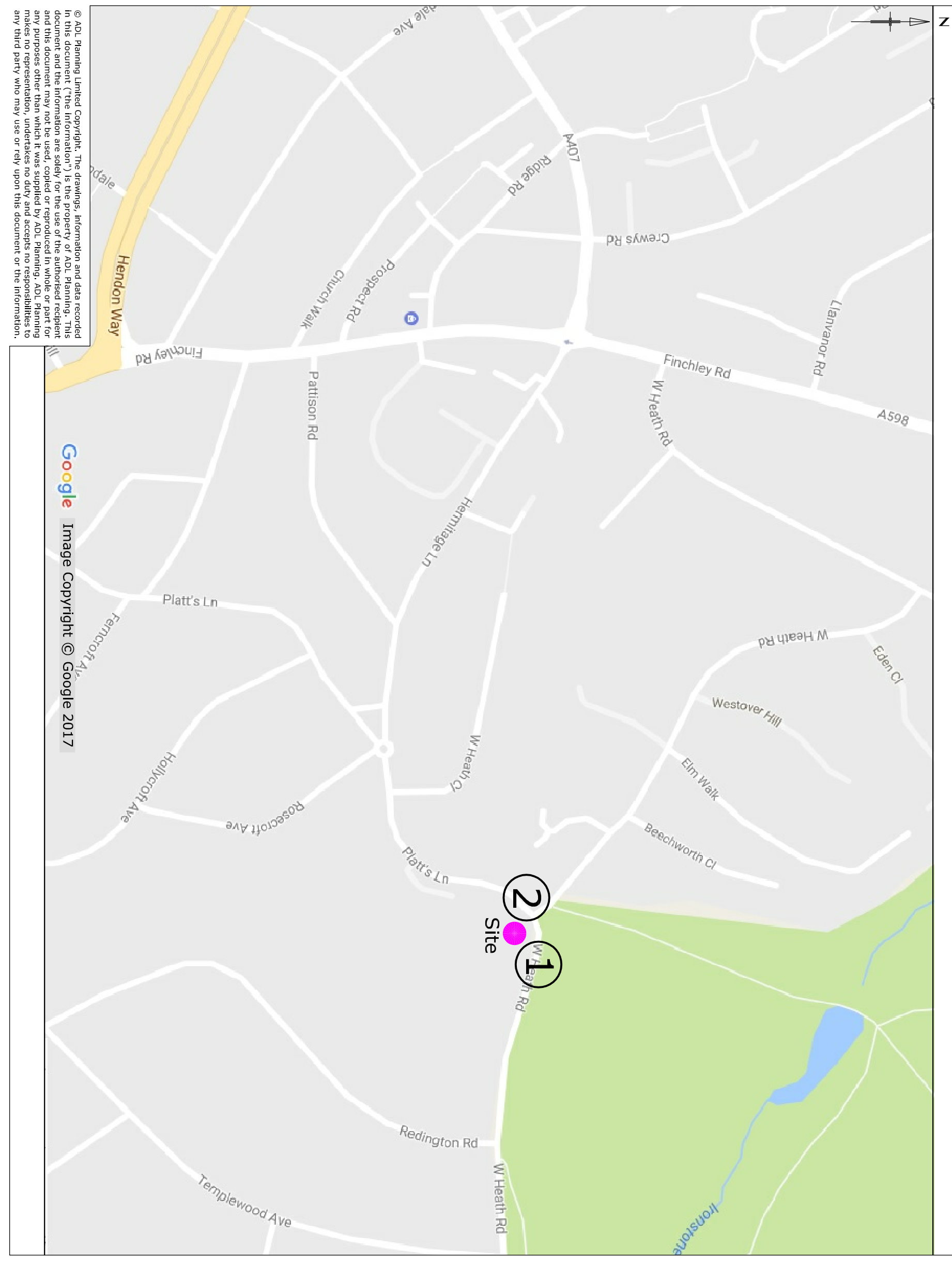
Date JANUARY 2017  
Scale N.T.S. Filename RP\_01.dwg  
Drawing number **ADL/SARUM/RP/01** Rev

**A3 ORIGINAL  
NOT FOR CONSTRUCTION**

Key:



Tracking Path Location No.



© ADL Planning Limited Copyright. The drawings, information and data recorded in this document ("the information") is the property of ADL Planning. This document and the information are solely for the use of the authorised recipient and this document may not be used, copied or reproduced in whole or part for any purposes other than which it was supplied by ADL Planning. ADL Planning makes no representation, undertakes no duty and accepts no responsibilities to any third party who may use or rely upon this document or the information.

Google Image Copyright © Google 2017

**ADL Planning Ltd**  
29 Highmarsh Crescent  
Newton-le-Willows  
Merseyside  
WA12 9WE

Client  
**ADL HIGHWAYS**  
Project  
Sarum Chase  
London

Title  
Vehicle Swept Path Analysis  
Grab Lorry Vehicle  
Tracking Locations Key Plan  
Sheet 1 of 2

rev	description	date



Date JANUARY 2017  
Scale N.T.S.  
Drawing number ADL/SARUM/TR/01  
Filename TR\_01-02.dwg  
Rev

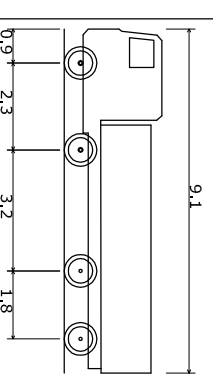
**A3 ORIGINAL  
NOT FOR CONSTRUCTION**

Based upon the Ordnance Survey's 1:1250 Map with the permission of the Controller of Her Majesty's Stationery Office, (C) Crown copyright.  
Licence No. LANDM/LON100003121118

**Notes:**

**Key:**

-  Route To Site from Hendon Way (A41)
-  Route From Site To Hendon Way (A41)



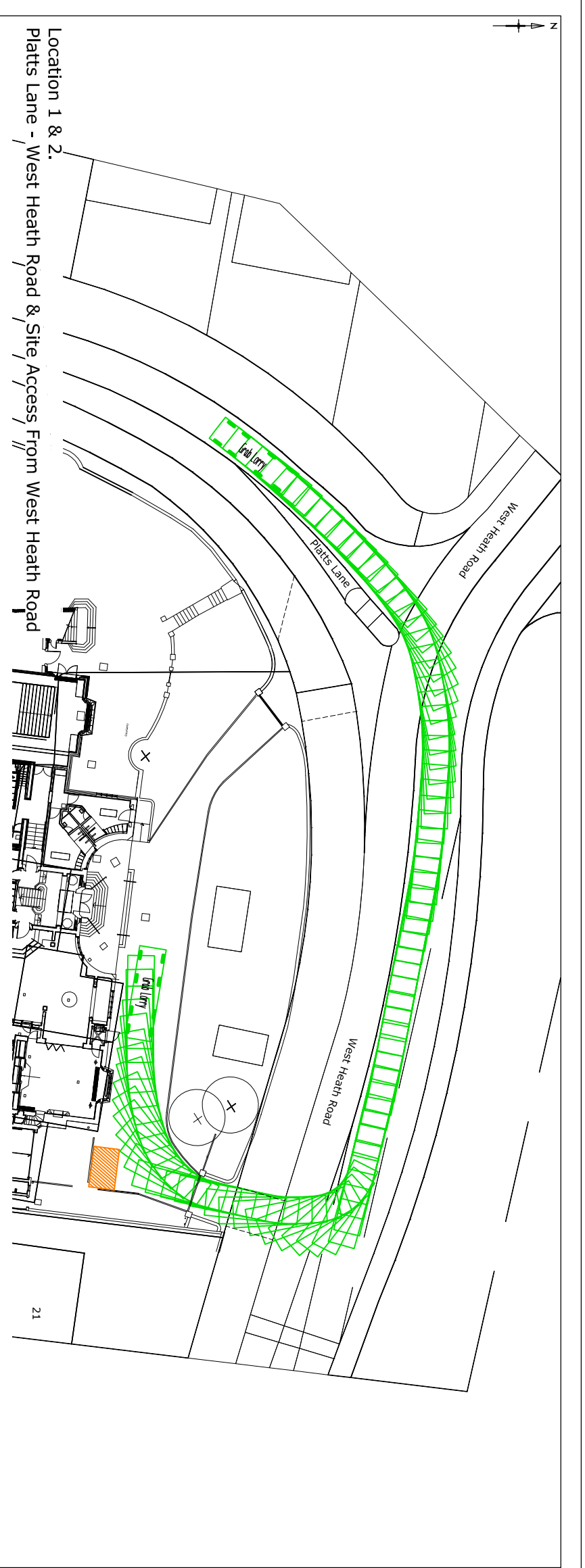
- Grab Lorry
- Overall Length 9.100m
- Overall Width 2.600m
- Overall Body Height 2.585m
- Min Body Ground Clearance 0.500m
- Track Width 2.471m
- Lock to lock time 6.00s
- Kerb to Kerb Turning Radius 8.700m

REV	description	date

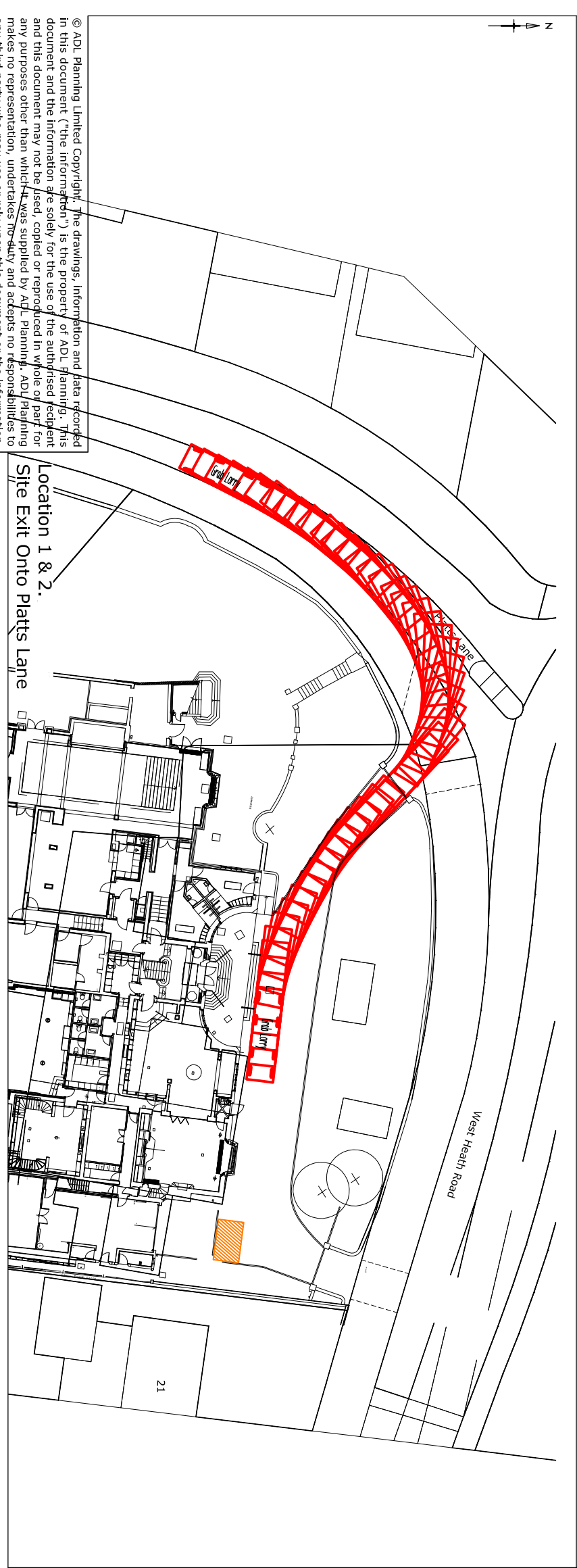
Date JANUARY 2017

Scale 1:500 @ A3 Filename TR\_01\_02.dwg

Drawing number ADL/SARUM/TR/02 Rev

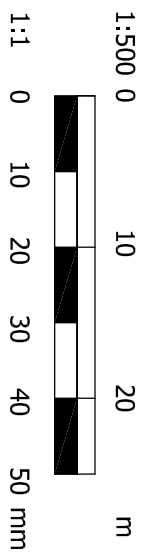


Location 1 & 2.  
Platts Lane - West Heath Road & Site Access From West Heath Road



Location 1 & 2.  
Site Exit Onto Platts Lane

© ADL Planning Limited Copyright. The drawings, information and data recorded in this document ("the information") is the property of ADL Planning. This document and the information are solely for the use of the authorised recipient and this document may not be used, copied or reproduced in whole or part for any purposes other than which it was supplied by ADL Planning. ADL Planning makes no representation, undertakes no duty and accepts no responsibility to any third party who may use or rely upon this document or the information.



ADL Planning Ltd  
29 Highmarsh Crescent  
Newton-le-Willows  
Merseyside  
WA12 9WE

Client  
ADL HIGHWAYS  
Project  
Sarum Chase  
London

Title  
Vehicle Swept Path Analysis  
Grab Lorry Vehicle  
Sheet 2 of 2



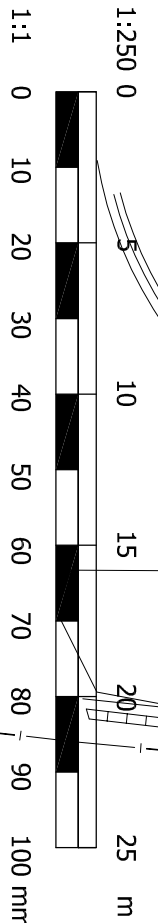
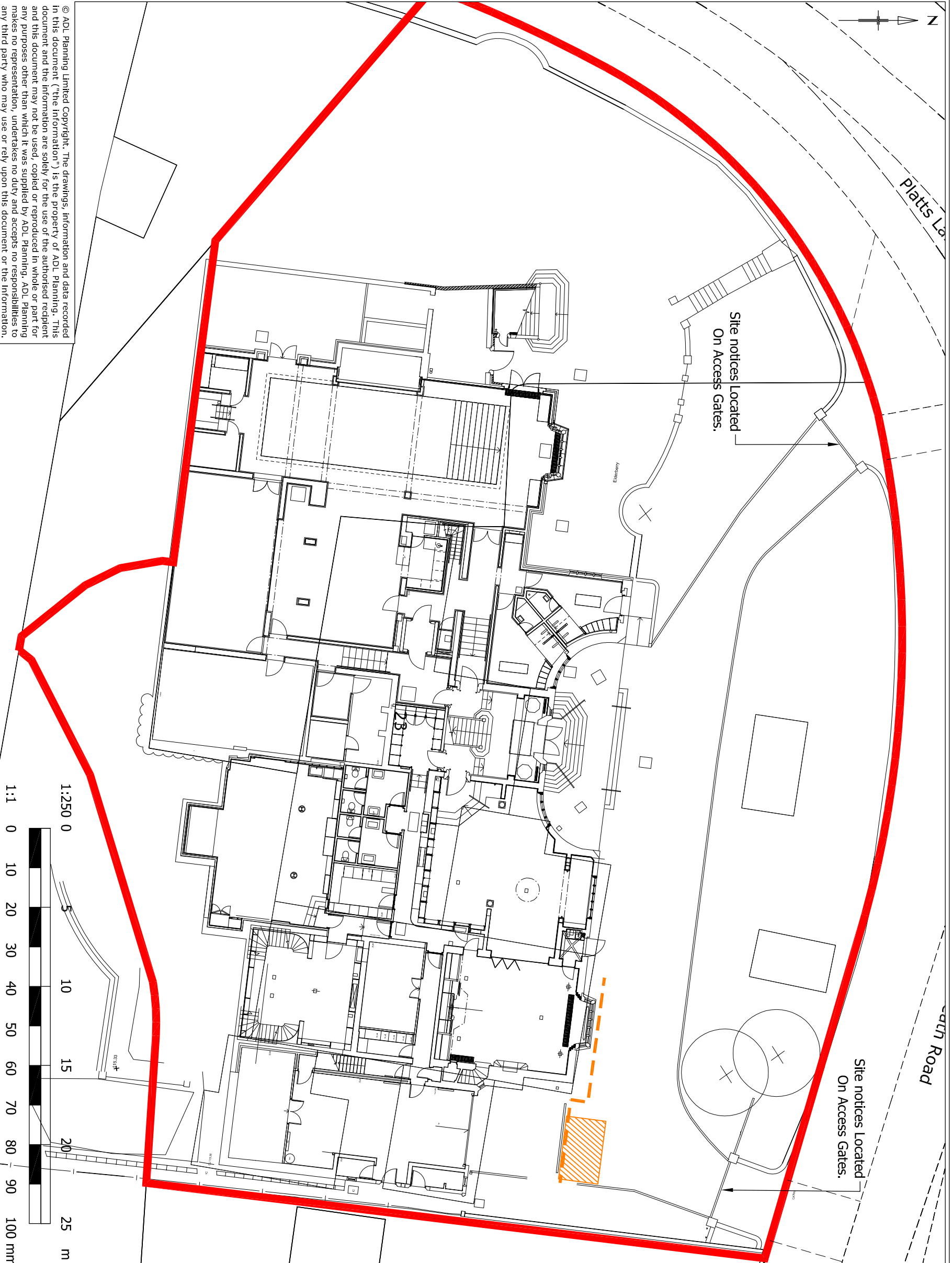
Platts Lane

South Road



Site notices Located  
On Access Gates.

Site notices Located  
On Access Gates.






© ADL Planning Limited Copyright. The drawings, information and data recorded in this document ("the Information") is the property of ADL Planning. This document and the information are solely for the use of the authorised recipient and this document may not be used, copied or reproduced in whole or part for any purposes other than which it was supplied by ADL Planning. ADL Planning makes no representation, undertakes no duty and accepts no responsibilities to any third party who may use or rely upon this document or the information.

**A3 ORIGINAL  
NOT FOR CONSTRUCTION**

Based upon the Ordnance Survey's 1:1250 Map with the permission of the Controller of Her Majesty's Stationery Office, (C) Crown copyright.  
Licence No. LANDMLON1000031211118

Notes:

- Key:
-  Site Boundary
  -  Skip Area
  -  Proposed Hoarding

rev	description	date
-		

Date JANUARY 2017

Scale 1:250 @ A3  
Filename APX-B.dwg

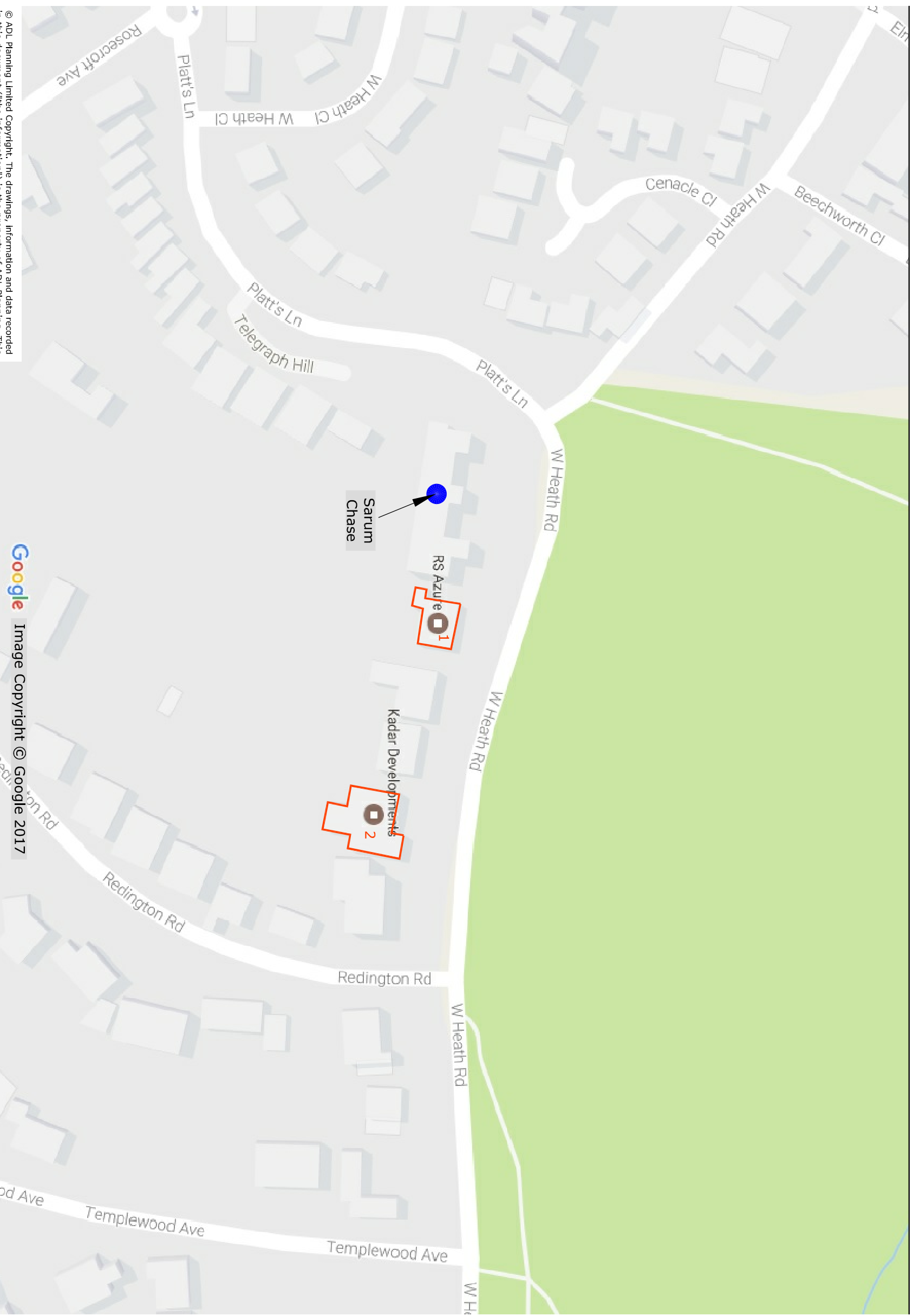
Drawing number  
**ADL/SARUM/APX-B**

**ADL Planning Ltd**  
29 Highmarsh Crescent  
Newton-le-Willows  
Merseyside  
WA12 9WE

Client  
**ADL HIGHWAYS**  
Project  
Sarum Chase  
London

Title  
Site Works  
Appendix B

- Key:**
-  Existing Property With Development Permission
  - 1. 15 West Heath Road
  - 2. 21 West Heath Road



© ADL Planning Limited Copyright. The drawings, information and data recorded in this document ("the Information") is the property of ADL Planning. This document and the information are solely for the use of the authorised recipient and this document may not be used, copied or reproduced in whole or part for any purposes other than which it was supplied by ADL Planning. ADL Planning makes no representation, undertakes no duty and accepts no responsibilities to any third party who may use or rely upon this document or the information.

**ADL Planning Ltd**  
29 Highmarsh Crescent  
Newton-le-Willows  
Merseyside  
WA12 9WE

**Client**  
ADL HIGHWAYS

**Project**  
Sarum Chase  
London

**Title**  
Existing Developments Within Locality  
Of Sarum Chase, London.

rev	description	date

Date JANUARY 2017

Scale N.T.S. | Filename ED\_01.dwg

Drawing number ADL/SARUM/ED/01 | Rev