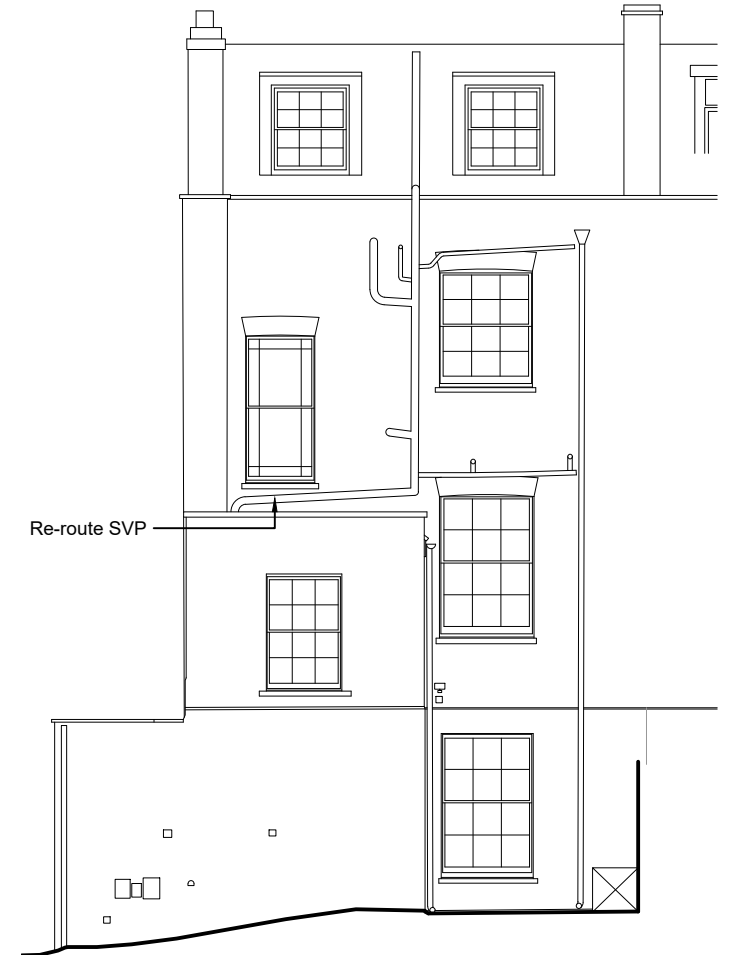




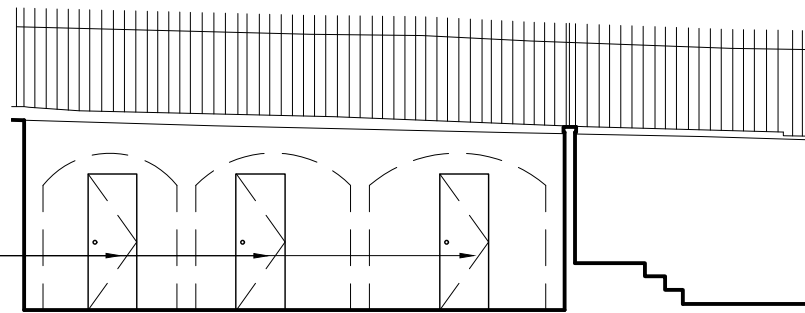
01 West Elevation
2200 1:100 @ A3



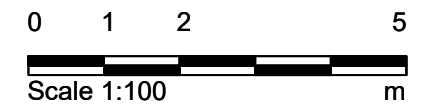
02 South Elevation
2200 1:100 @ A3



03 East Elevation
2200 1:100 @ A3



04 Vault Elevation - East facing
2200 1:100 @ A3



Purpose of Issue:
FOR PLANNING

Notes

- Any dwg format drawing is to be read in conjunction with and at the scale of the accompanying pdf.
- Where colours other than black or grey are used, the drawing must be plotted in colour.
- For status 'C' (Construction) drawings all dimensions are to be checked on site by the contractor, scaling is for Local Authority purposes only.
- Unless otherwise indicated, all dimensions are in millimeters.
- All information on this drawing is to be read in conjunction with the relevant Donald Insall Associates specification and trade contractors' drawings and information by specialists.
- In the event of any discrepancy, please contact us immediately.
- This drawing may contain survey information by others and is to be used solely for the purposes for which it was issued.
- These are uncontrolled documents issued for information purposes only. If you have any queries regarding the drawings, please contact DIA immediately.
- Please note DIA cannot be held responsible for any errors arising from changes made to an uncontrolled dwg file.

© 2019 DONALD INSALL ASSOCIATES LTD

Rev	Date	Dwn	Auth	Revision
2	19-08-20	JXL	TOB	Vault Elevation
1	31-01-20	-	TOB	Cost Estimate
0	24-10-19	EKN	TOB	Initial Issue

Donald Insall Associates
Chartered Architects and Historic Building Consultants

12 Devonshire Street
London W1G 7AB
(+44) 020 7245 9888
london@insall-architects.co.uk

1 Crestfield Street

Elevations Proposed	Project	CS1.01	No	2200
	Scale (A3)	1:100	Status	P
			Revision	2