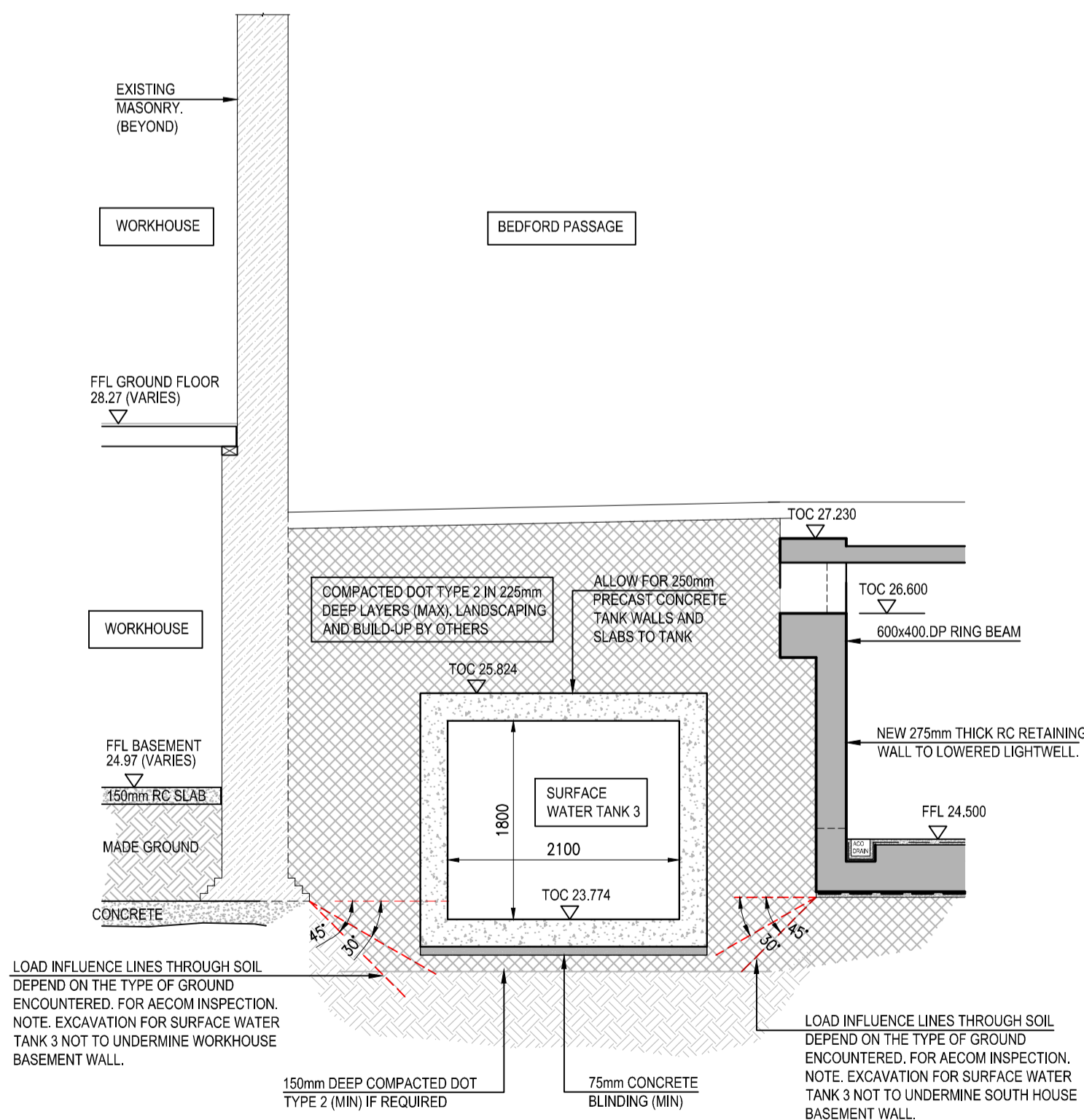


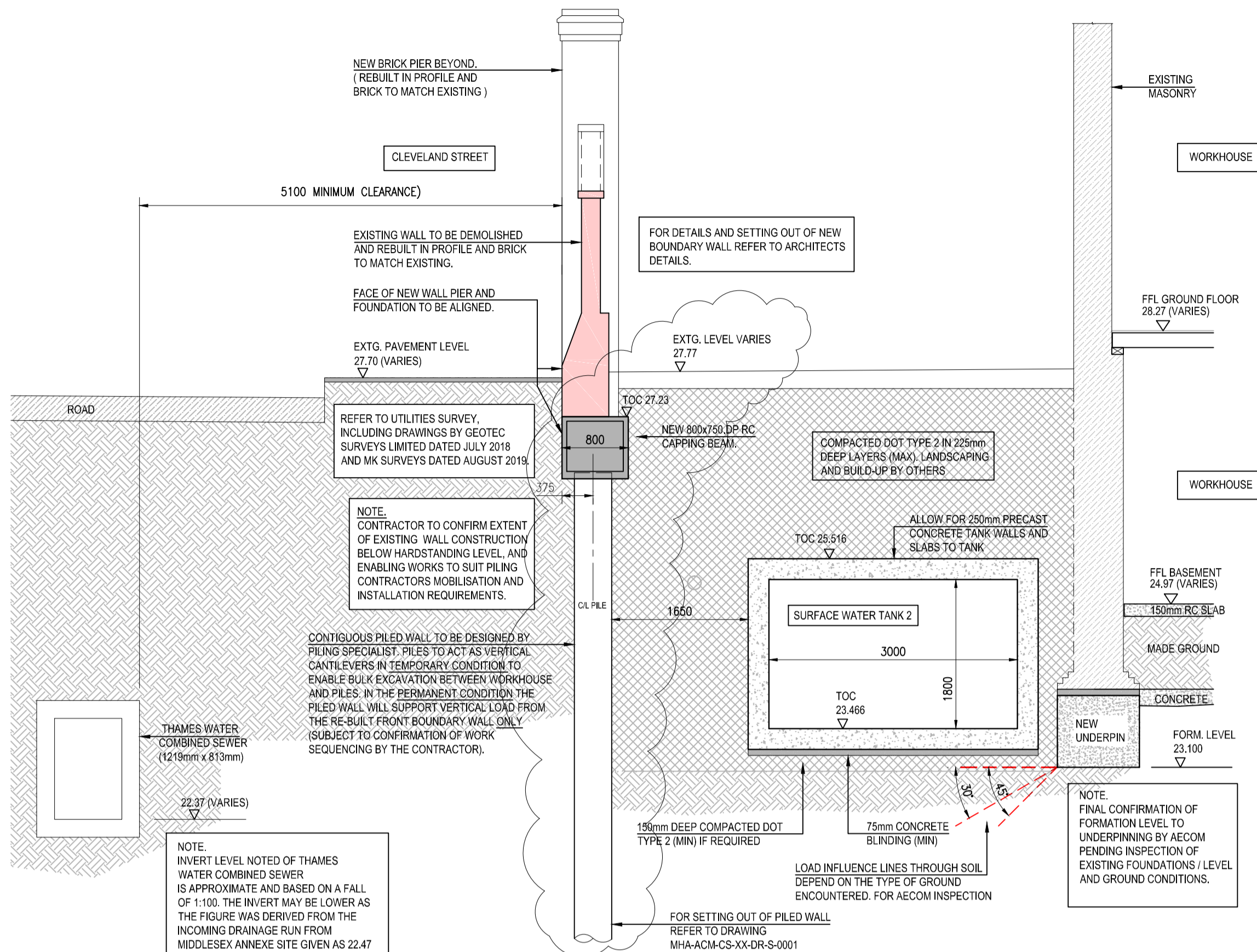
SECTION A - A
(1:50 @ A1)

THIS DRAWING TO BE READ IN CONJUNCTION WITH DRAWINGS MHA-ACM-CS-DR-S-0001, 0002 & 0003 AND ALL OTHER RELEVANT DRAWINGS AND SPECIFICATIONS

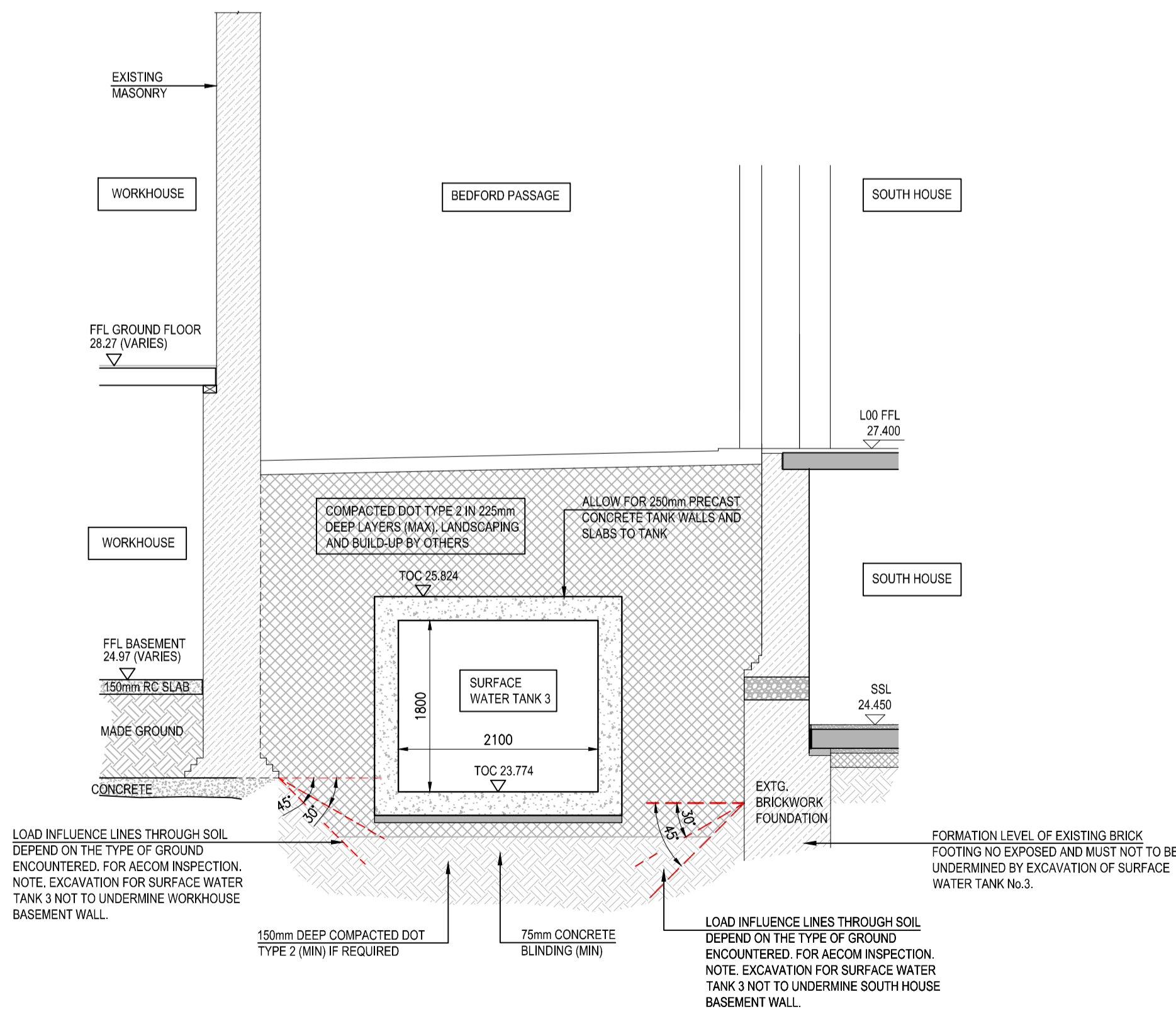
BELOW GROUND DRAINAGE SHOWN ON THIS DRAWING IS INDICATIVE. REFER TO CIVIL ENGINEERS DRAWINGS FOR DRAINAGE DETAILS AND LEVELS.



SECTION C - C
(1:50 @ A1)



SECTION B - B
(1:50 @ A1)



SECTION D - D
(1:50 @ A1)

1. FOR GENERAL NOTES REFER TO DRAWING No. MHA-ACM-XX-XX-GN-S-00001.
2. FOR LOCATION OF SECTIONS REFER TO DRGS. MHA-ACM-CS-XX-DR-S-0002 & 0003

D	20.05.2020	PILES MOVED AND CAPPING BEAM SIZE ALTERED.
C	18.05.2020	PILE SIZE ALTERED. NOTE ADDED.
B	14.05.2020	SURFACE WATER TANK 3 REVISED. THAMES WATER SEWER ADDED TO SECTIONS A-A & B-B. SECTIONS C-C & D-D TANK MOVED AND SOUTH HOUSE WALLS ALTERED.
A	05.09.2019	INITIAL ISSUE FOR COMMENT
I/R	DATE	DESCRIPTION