

528800

529000

529200

Envirocheck®

● LANDMARK INFORMATION GROUP®

Supply of Unpublished Survey Information

Published 1974

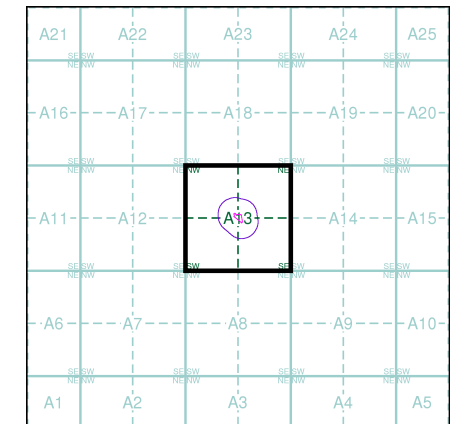
Source map scale - 1:1,250

SUSI maps (Supply of Unpublished Survey Information) were produced between 1972 and 1977, mainly for internal use at Ordnance Survey. These were more of a 'work-in-progress' plan as they showed updates of individual areas on a map. These maps were unpublished, and they do not represent a single moment in time. They were produced at both 1:2,500 and 1:1,250 scales.

Map Name(s) and Date(s)

TQ2886NE	TQ2986NW
1974	1974
1:1,250	1:1,250
TQ2886SE	TQ2986SW
1974	1974
1:1,250	1:1,250

Historical Map - Segment A13



Order Details

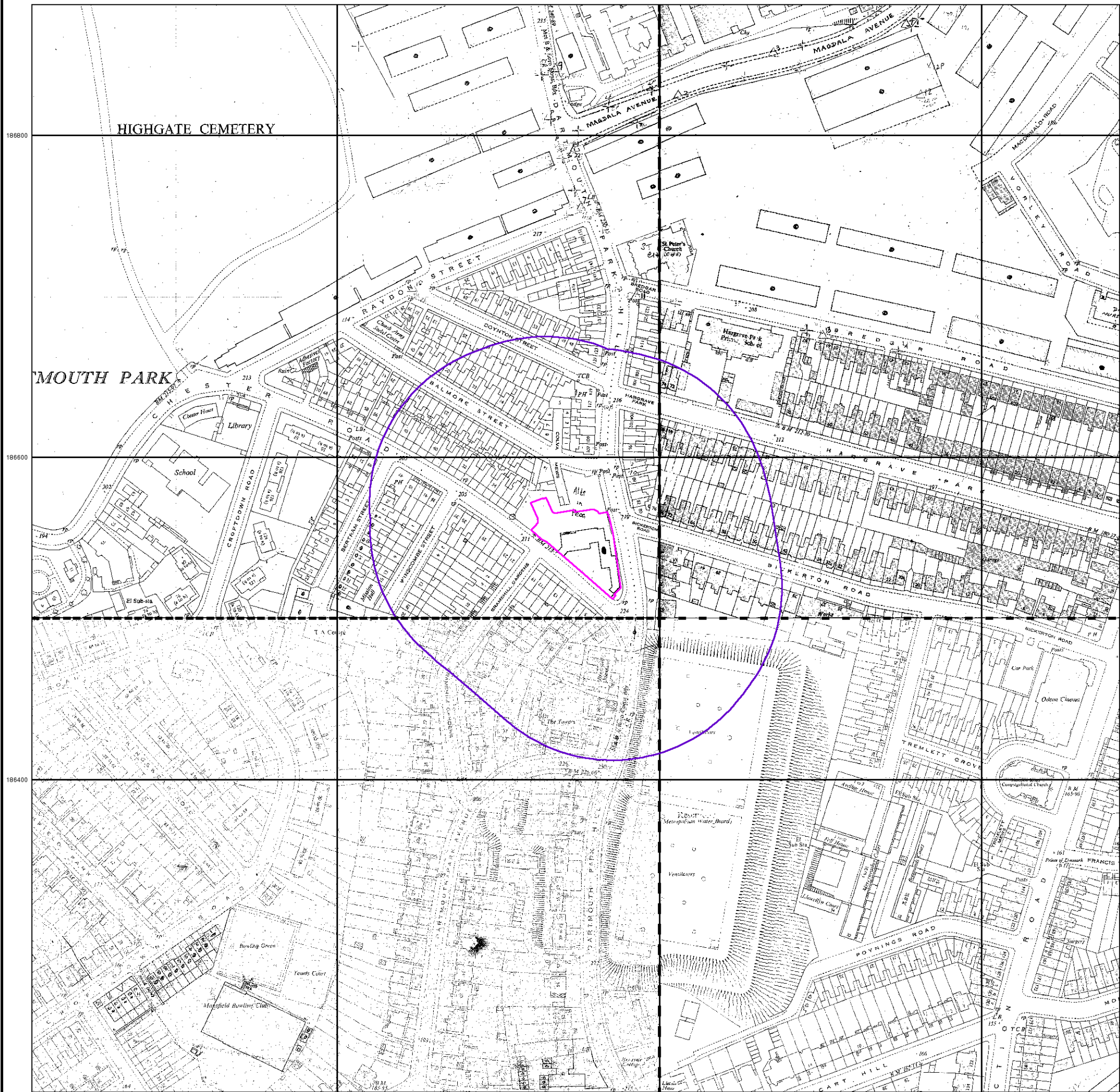
Order Number: 210339235_1_1
 Customer Ref: 19/30378
 National Grid Reference: 528950, 186550
 Slice: A
 Site Area (Ha): 0.18
 Search Buffer (m): 100

Site Details

2, Chester Road, Camden, London, N19 5BP

Landmark
 ● LANDMARK INFORMATION GROUP

Tel: 0844 844 9952
 Fax: 0844 844 9951
 Web: www.envirocheck.co.uk



528800

529000

529200

186600

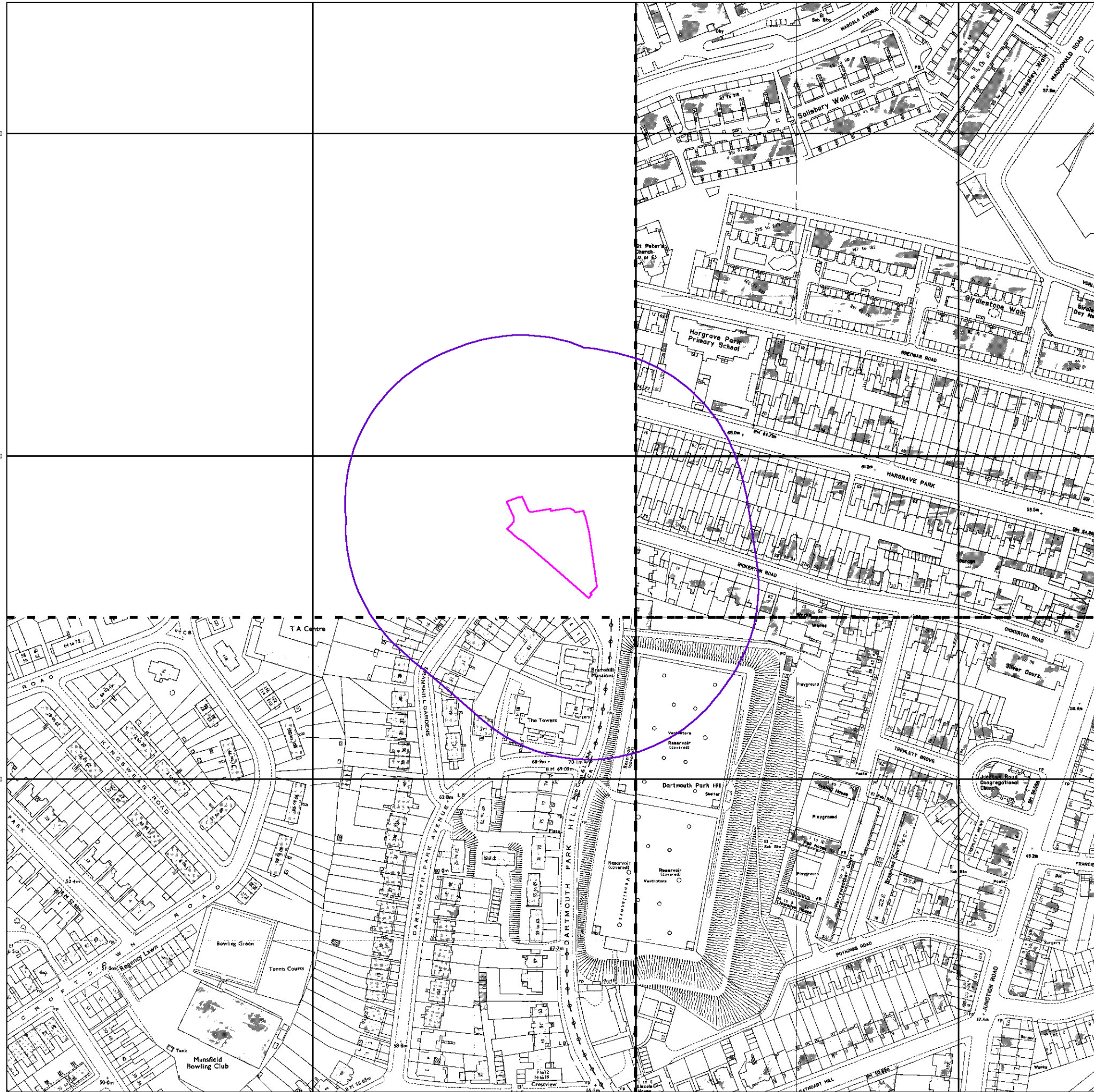
186800

186600

186600

186400

186400



© Crown copyright and Landmark Information Group Limited 2019. All Rights Reserved.

Envirocheck®

LANDMARK INFORMATION GROUP®

Ordnance Survey Plan

Published 1975 - 1979

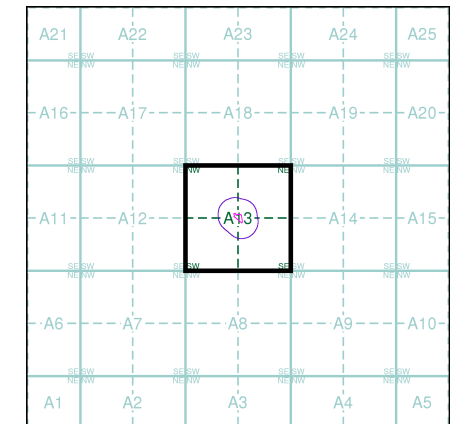
Source map scale - 1:1,250

The historical maps shown were reproduced from maps predominantly held at the scale adopted for England, Wales and Scotland in the 1840's. In 1854 the 1:2,500 scale was adopted for mapping urban areas and by 1896 it covered the whole of what were considered to be the cultivated parts of Great Britain. The published date given below is often many years later than the surveyed date. Before 1938, all OS maps were based on the Cassini Projection, with independent surveys of a single county or group of counties, giving rise to significant inaccuracies in outlying areas.

Map Name(s) and Date(s)

TQ2986NW	1979	1:1,250
TQ2886SE	1975	1:1,250
TQ2986SW	1979	1:1,250

Historical Map - Segment A13



Order Details

Order Number: 210339235_1_1
 Customer Ref: 19/30378
 National Grid Reference: 528950, 186550
 Slice: A
 Site Area (Ha): 0.18
 Search Buffer (m): 100

Site Details

2, Chester Road, Camden, London, N19 5BP

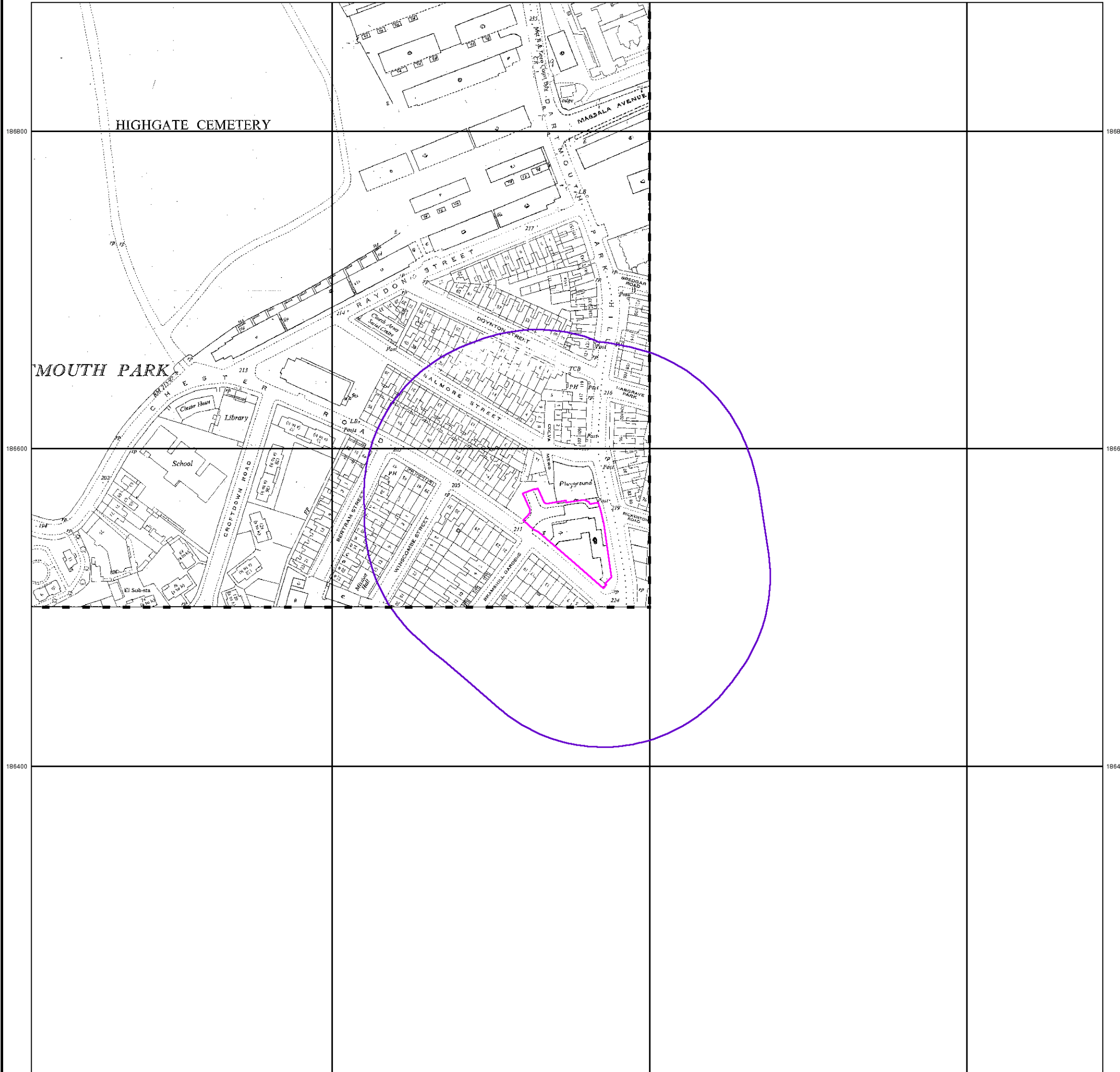
Landmark
 INFORMATION GROUP

Tel: 0844 844 9952
 Fax: 0844 844 9951
 Web: www.envirocheck.co.uk

528800

529000

529200



Envirocheck®

● LANDMARK INFORMATION GROUP®

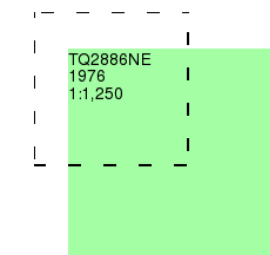
Supply of Unpublished Survey Information

Published 1976

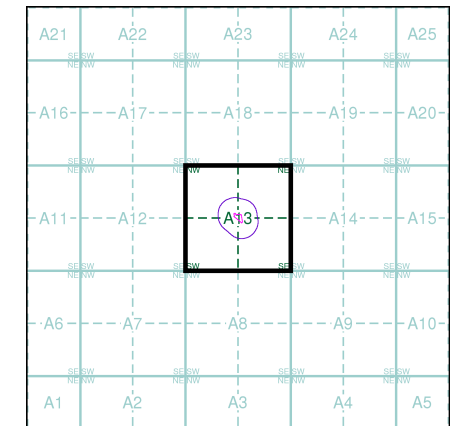
Source map scale - 1:1,250

SUSI maps (Supply of Unpublished Survey Information) were produced between 1972 and 1977, mainly for internal use at Ordnance Survey. These were more of a 'work-in-progress' plan as they showed updates of individual areas on a map. These maps were unpublished, and they do not represent a single moment in time. They were produced at both 1:2,500 and 1:1,250 scales.

Map Name(s) and Date(s)



Historical Map - Segment A13



Order Details

Order Number: 210339235_1_1
 Customer Ref: 19/30378
 National Grid Reference: 528950, 186550
 Slice: A
 Site Area (Ha): 0.18
 Search Buffer (m): 100

Site Details

2, Chester Road, Camden, London, N19 5BP

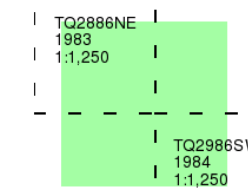
Additional SIMs

Published 1983 - 1984

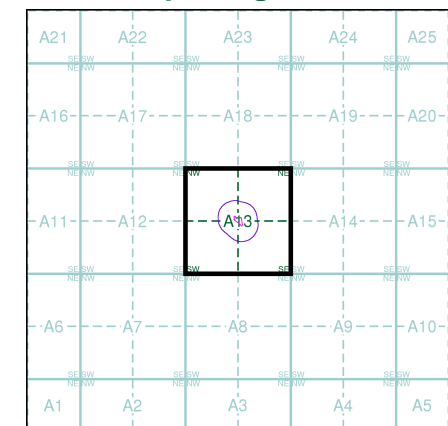
Source map scale - 1:1,250

The SIM cards (Ordnance Survey's 'Survey of Information on Microfilm') are further, minor editions of mapping which were produced and published in between the main editions as an area was updated. They date from 1947 to 1994, and contain detailed information on buildings, roads and land-use. These maps were produced at both 1:2,500 and 1:1,250 scales.

Map Name(s) and Date(s)



Historical Map - Segment A13

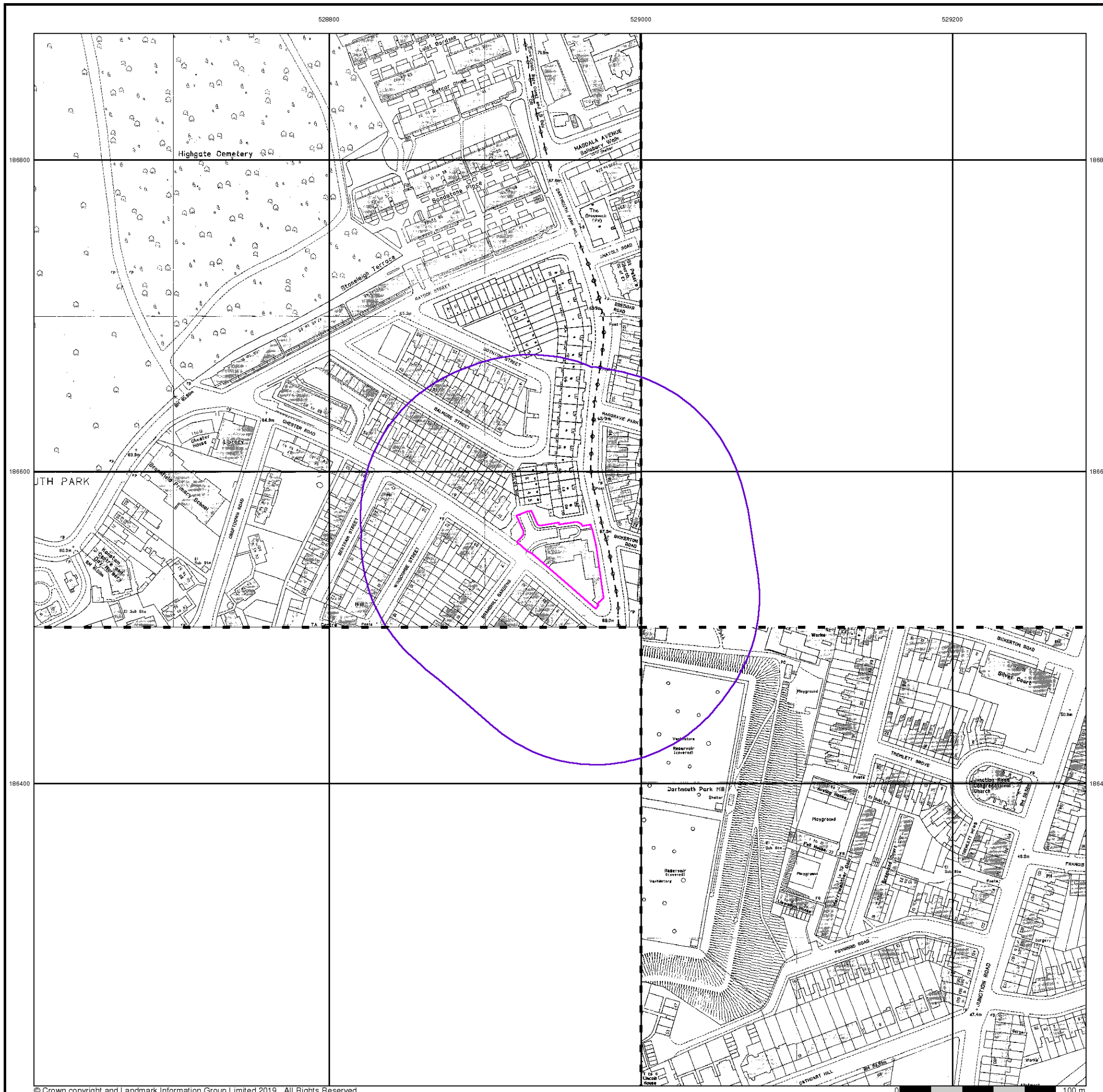


Order Details

Order Number: 210339235_1_1
 Customer Ref: 19/30378
 National Grid Reference: 528950, 186550
 Slice: A
 Site Area (Ha): 0.18
 Search Buffer (m): 100

Site Details

2, Chester Road, Camden, London, N19 5BP



528800

529000

529200

186600

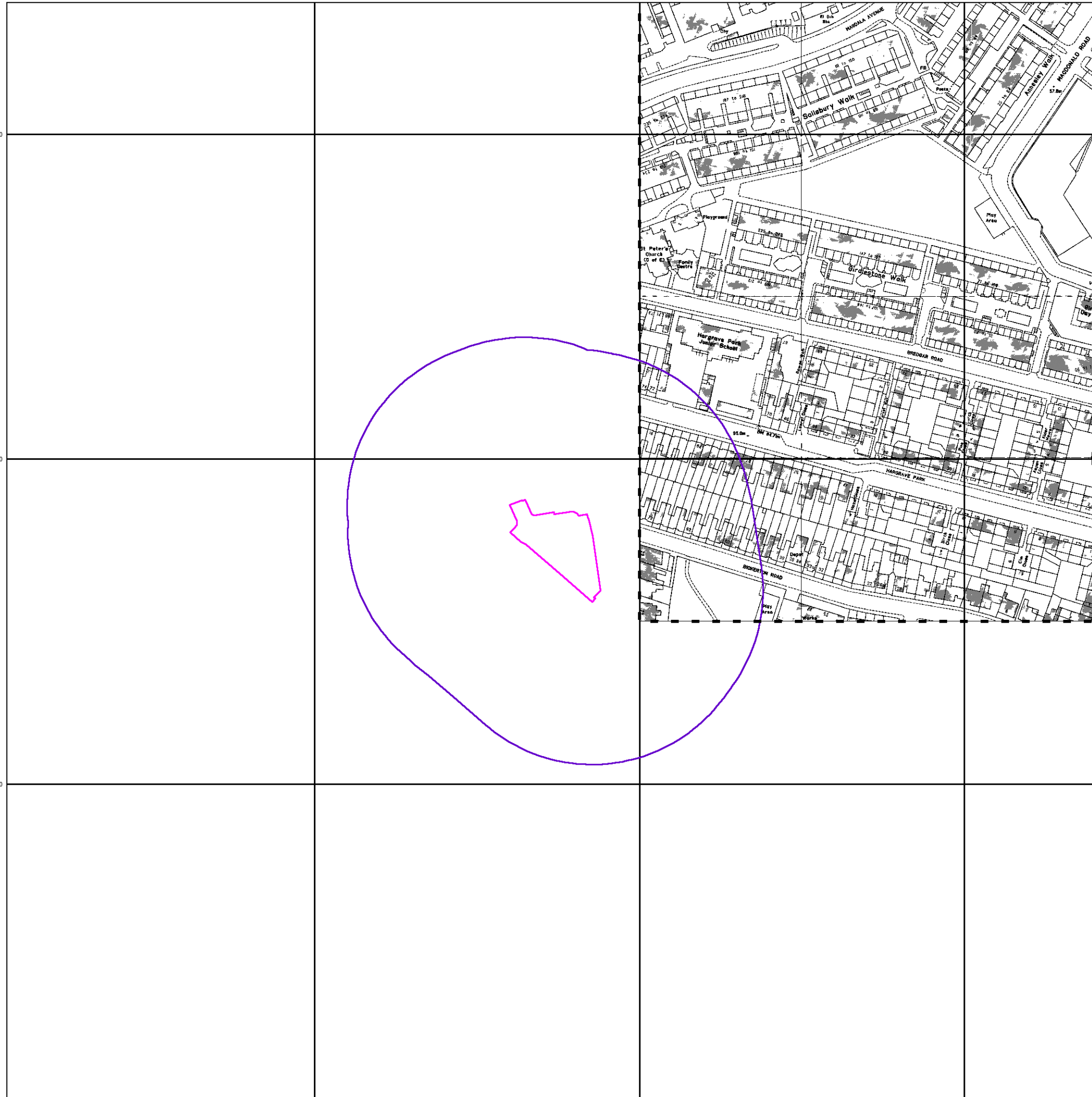
186800

186600

186800

186400

186400



Envirocheck®

LANDMARK INFORMATION GROUP®

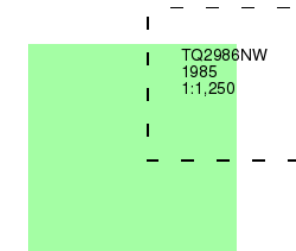
Ordnance Survey Plan

Published 1985

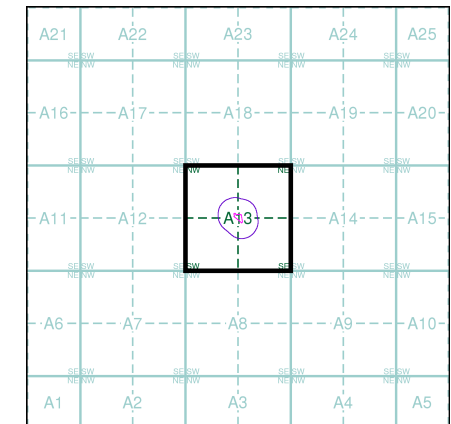
Source map scale - 1:1,250

The historical maps shown were reproduced from maps predominantly held at the scale adopted for England, Wales and Scotland in the 1840's. In 1854 the 1:2,500 scale was adopted for mapping urban areas and by 1896 it covered the whole of what were considered to be the cultivated parts of Great Britain. The published date given below is often some years later than the surveyed date. Before 1938, all OS maps were based on the Cassini Projection, with independent surveys of a single county or group of counties, giving rise to significant inaccuracies in outlying areas.

Map Name(s) and Date(s)



Historical Map - Segment A13



Order Details

Order Number: 210339235_1_1
 Customer Ref: 19/30378
 National Grid Reference: 528950, 186550
 Slice: A
 Site Area (Ha): 0.18
 Search Buffer (m): 100

Site Details

2, Chester Road, Camden, London, N19 5BP

528800

529000

529200

186600

186600

186600

186600

186400

186400

Envirocheck®

● LANDMARK INFORMATION GROUP®

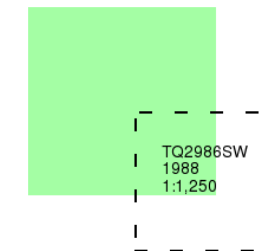
Additional SIMs

Published 1988

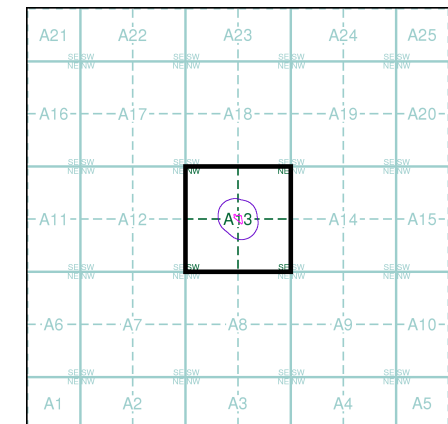
Source map scale - 1:1,250

The SIM cards (Ordnance Survey's 'Survey of Information on Microfilm') are further, minor editions of mapping which were produced and published in between the main editions as an area was updated. They date from 1947 to 1994, and contain detailed information on buildings, roads and land-use. These maps were produced at both 1:2,500 and 1:1,250 scales.

Map Name(s) and Date(s)



Historical Map - Segment A13



Order Details

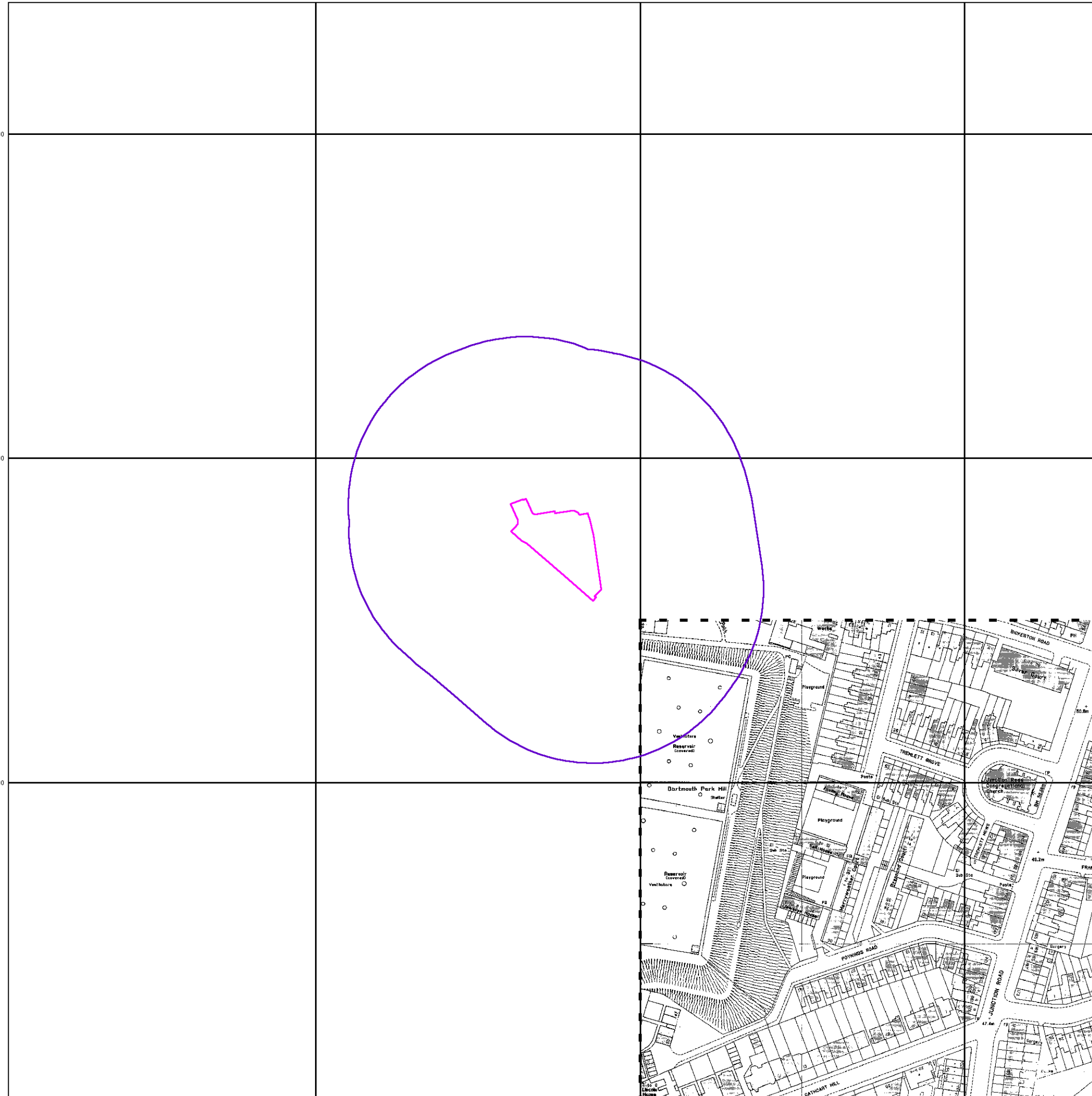
Order Number: 210339235_1_1
 Customer Ref: 19/30378
 National Grid Reference: 528950, 186550
 Slice: A
 Site Area (Ha): 0.18
 Search Buffer (m): 100

Site Details

2, Chester Road, Camden, London, N19 5BP

Landmark
● INFORMATION GROUP

Tel: 0844 844 9952
 Fax: 0844 844 9951
 Web: www.envirocheck.co.uk



Large-Scale National Grid Data

Published 1991

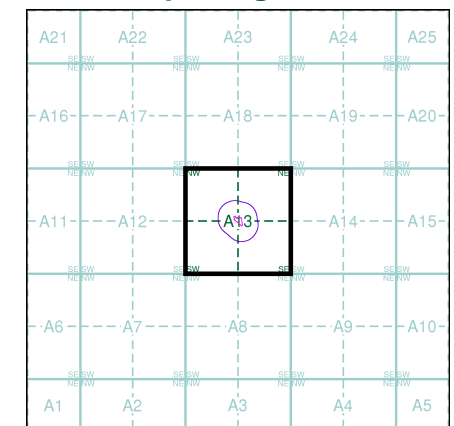
Source map scale - 1:1,250

'Large Scale National Grid Data' superseded SIM cards (Ordnance Survey's 'Survey of Information on Microfilm') in 1992, and continued to be produced until 1999. These maps were the fore-runners of digital mapping and so provide detailed information on houses and roads, but tend to show less topographic features such as vegetation. These maps were produced at both 1:2,500 and 1:1,250 scales.

Map Name(s) and Date(s)

TQ2886NE 1991 1:1,250	TQ2986NW 1991 1:1,250
TQ2886SE 1991 1:1,250	TQ2986SW 1991 1:1,250

Historical Map - Segment A13

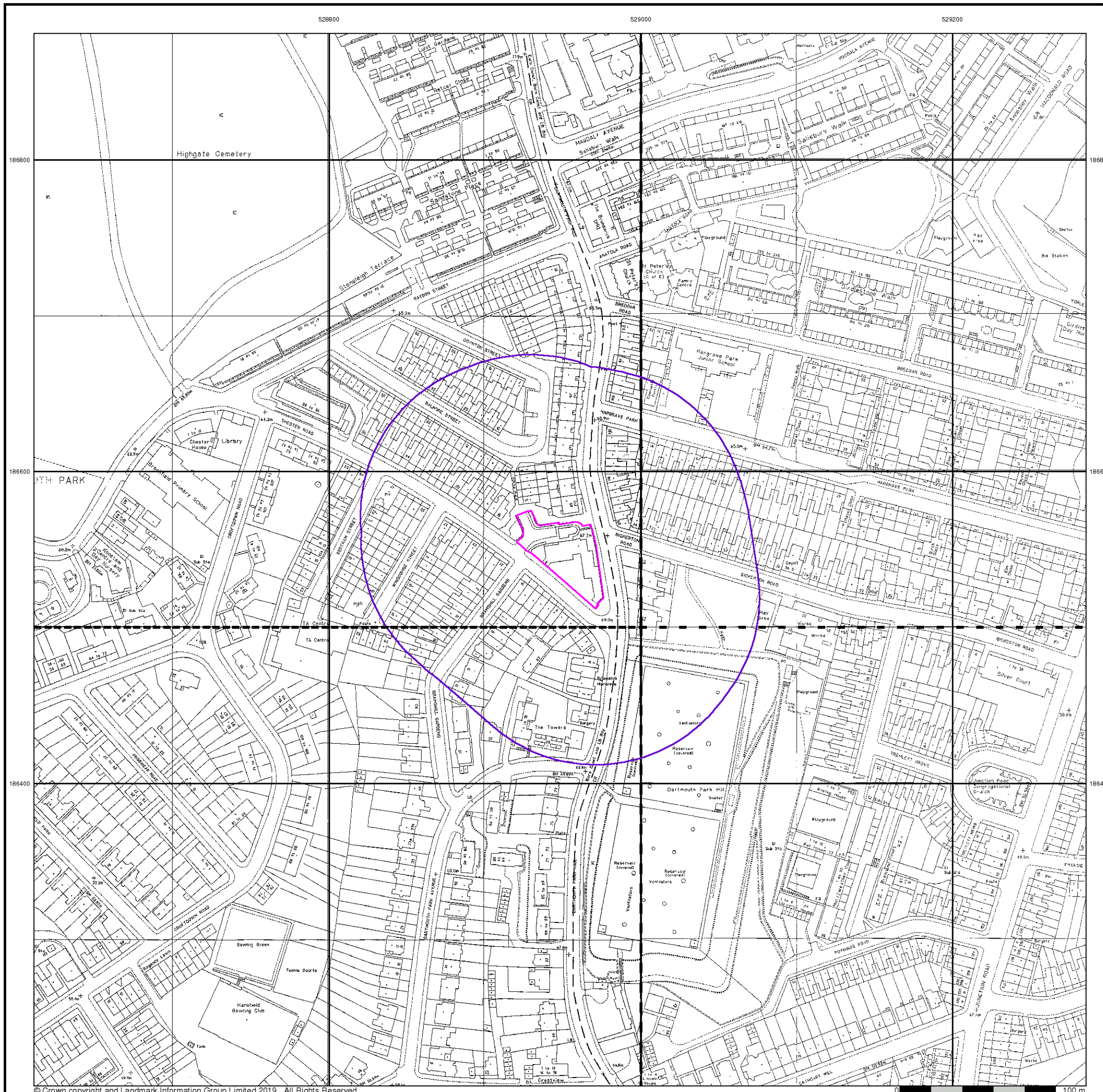


Order Details

Order Number: 210339235_1_1
 Customer Ref: 19/30378
 National Grid Reference: 528950, 186550
 Slice: A
 Site Area (Ha): 0.18
 Search Buffer (m): 100

Site Details

2, Chester Road, Camden, London, N19 5BP



528800

529000

529200

186800

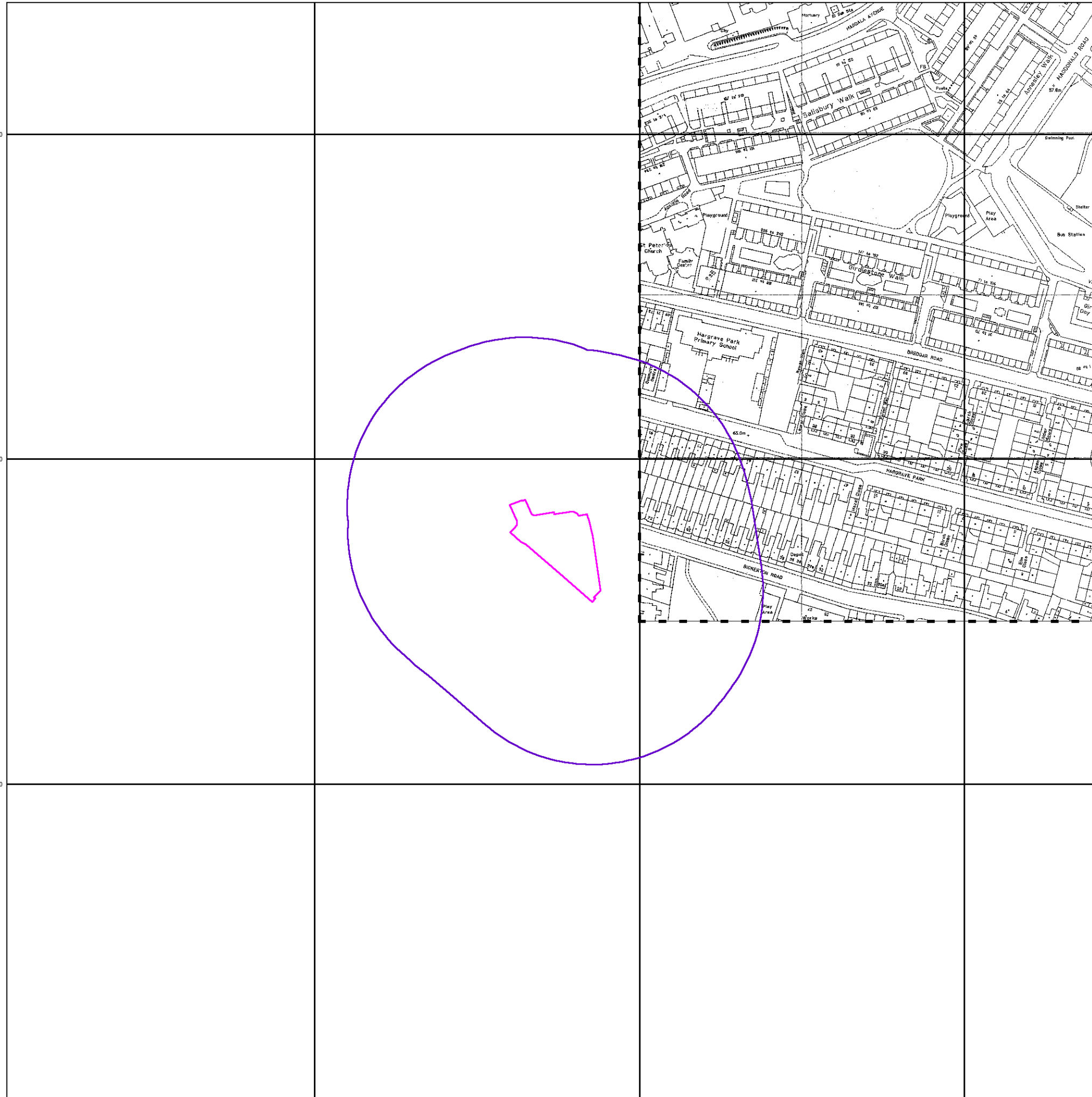
186800

186600

186600

186400

186400



Envirocheck®

● LANDMARK INFORMATION GROUP®

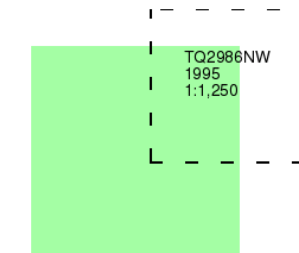
Large-Scale National Grid Data

Published 1995

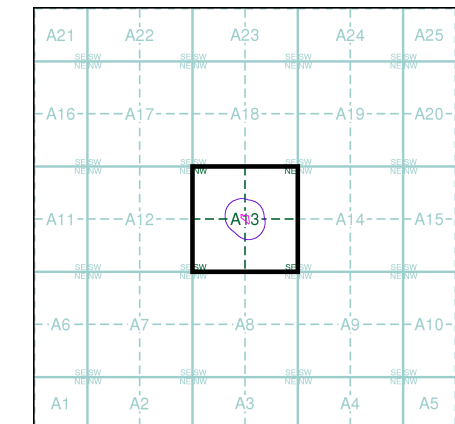
Source map scale - 1:1,250

'Large Scale National Grid Data' superseded SIM cards (Ordnance Survey's 'Survey of Information on Microfilm') in 1992, and continued to be produced until 1999. These maps were the fore-runners of digital mapping and so provide detailed information on houses and roads, but tend to show less topographic features such as vegetation. These maps were produced at both 1:2,500 and 1:1,250 scales.

Map Name(s) and Date(s)



Historical Map - Segment A13



Order Details

Order Number: 210339235_1_1
 Customer Ref: 19/30378
 National Grid Reference: 528950, 186550
 Slice: A
 Site Area (Ha): 0.18
 Search Buffer (m): 100

Site Details

2, Chester Road, Camden, London, N19 5BP

528800

529000

529200

186800

186800

186600

186600

186400

186400



© Copyright Getmapping plc

0 100 m

Envirocheck®

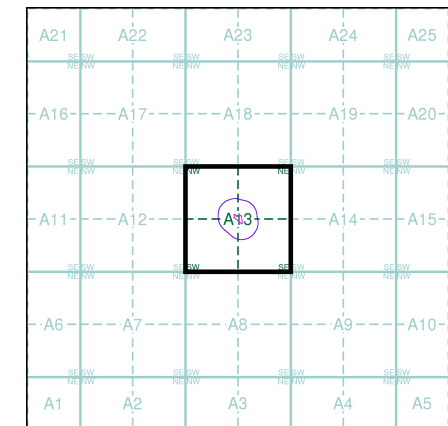
● LANDMARK INFORMATION GROUP®

Historical Aerial Photography

Published 1999

This aerial photography was produced by Getmapping, these vertical aerial photographs provide a seamless, full colour survey of the whole of Great Britain

Historical Aerial Photography - Segment A13



Order Details

Order Number: 210339235_1_1
 Customer Ref: 19/30378
 National Grid Reference: 528950, 186550
 Slice: A
 Site Area (Ha): 0.18
 Search Buffer (m): 100

Site Details

2, Chester Road, Camden, London, N19 5BP

Landmark®
 ● INFORMATION GROUP

Tel: 0844 844 9952
 Fax: 0844 844 9951
 Web: www.envirocheck.co.uk