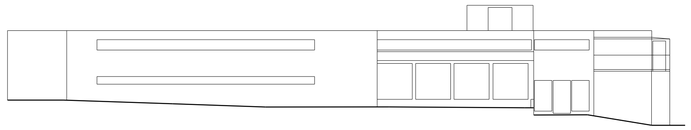

EAST ELEVATION

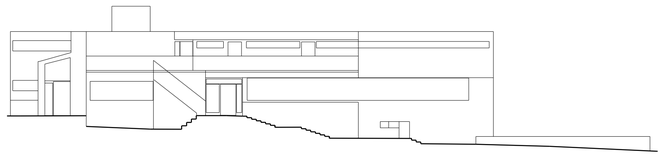

NORTH ELEVATION

SOUTH-WEST ELEVATION

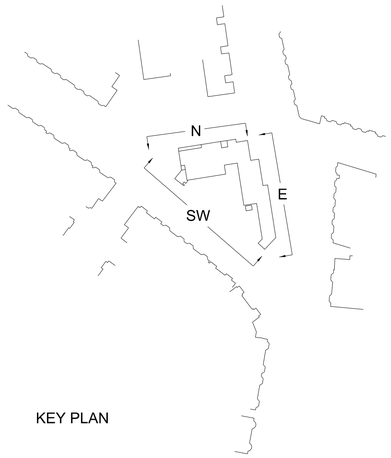

KEY PLAN

All drawings to be read in conjunction with specifications, schedules and all other consultant information.

Do not scale from this drawing. Use written dimensions only. All dimensions to be checked on site. This drawing is based on dimensional survey information provided by others. Bell Phillips Architects cannot accept responsibility for the accuracy of this survey information.

Any errors or omissions to be reported to Bell Phillips Architects immediately, prior to work being carried out.

This drawing remains the copyright of Bell Phillips Architects.

Notes

Existing site information based on topographical survey prepared by EDI Surveys LTD and issued to Bell Phillips Architects on 18/04/19 Drawing Ref. 17890/T/01-01

0 4 8 12 16 20

Key Plan

Rev	Issued by	Description	Date
P1	AT	Planning Submission	07.07.20

REVISIONS

Project 0614 CHESTER ROAD

Title EXISTING BUILDING ELEVATIONS

Date	Drawn by	Checked by	Scale at A1
07.20	AW	AT	1 : 200

Unit 305, Metropolitan Wharf
70 Wapping Wall
London E1W 3SS

T 020 7234 9330
E info@bellphillips.com
W www.bellphillips.com

Status PLANNING

Drawing Number 0614-BPA-06053

Revision P1