

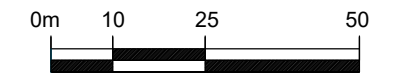
SITE PLAN & SIGNAGE LOCATIONS
Scale:1.1250 @ A3

Notes:

1. Measurements on this drawing sheet are based on O.S data or consultant survey information/ documents provided to the Canal & River Trust. All measurements should be checked on site for accuracy.
 2. Overall Dimensions:
W 1,520mm x H 3,620mm
Area: 5.5m²
- Installation Method: Adhered to wall using adhesive to be agreed with Agent
- Material: 3mm blue and white printed aluminium composite

KEY

- = CRT Property Boundary Line
- = Application Boundary



Scale bar - 1:1250@ A3

3	30.03.2020	Minor amendments	AMB
2	23.03.2020	Minor amendments	DSR
1	09.02.2020	Minor amendments	AMB

Revisions:



Engineering Services

Project:

Project Compass Signage

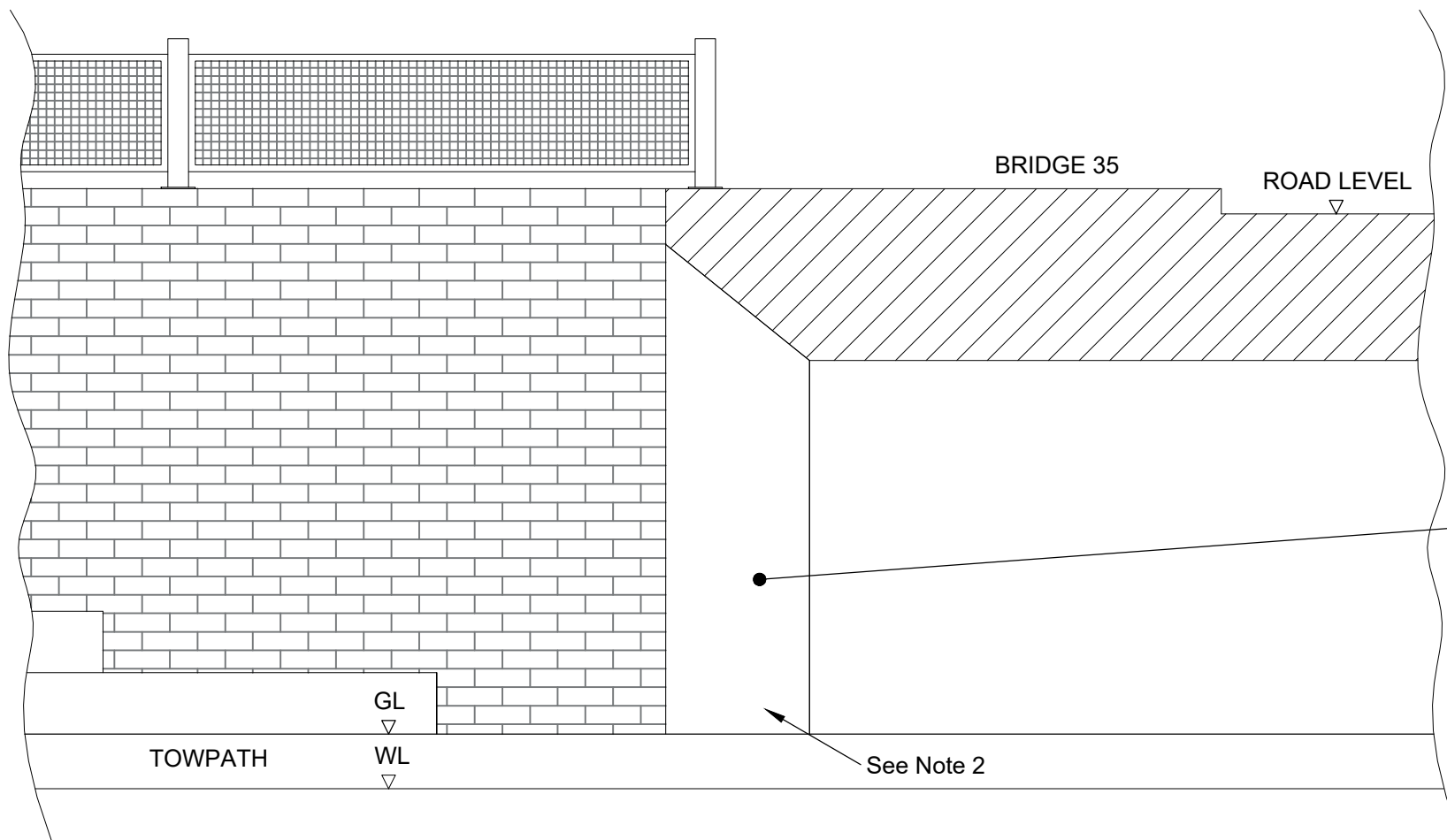
Drawing Title:

King's Cross
Granary Square Bridge Before & After
Sign 4

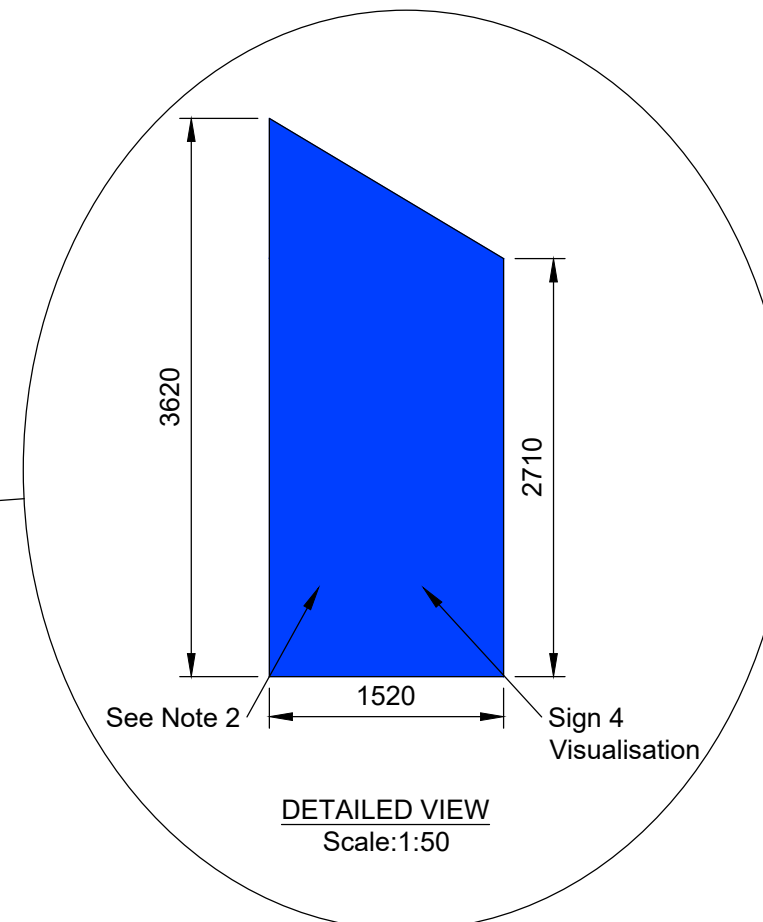
CANAL & RIVER TRUST COPYRIGHT RESERVED

Drawn By: AMB	Checked By: AN
Authorised By:	Date: 26.03.19
Drawing Scale (A3) As Drawn	Rev. 3

Drg. No.
CNSD20-KC-DWG-003-PL-01



GRANARY SQUARE BRIDGE BEFORE & AFTER
Scale:1:50



DETAILED VIEW
Scale:1:50