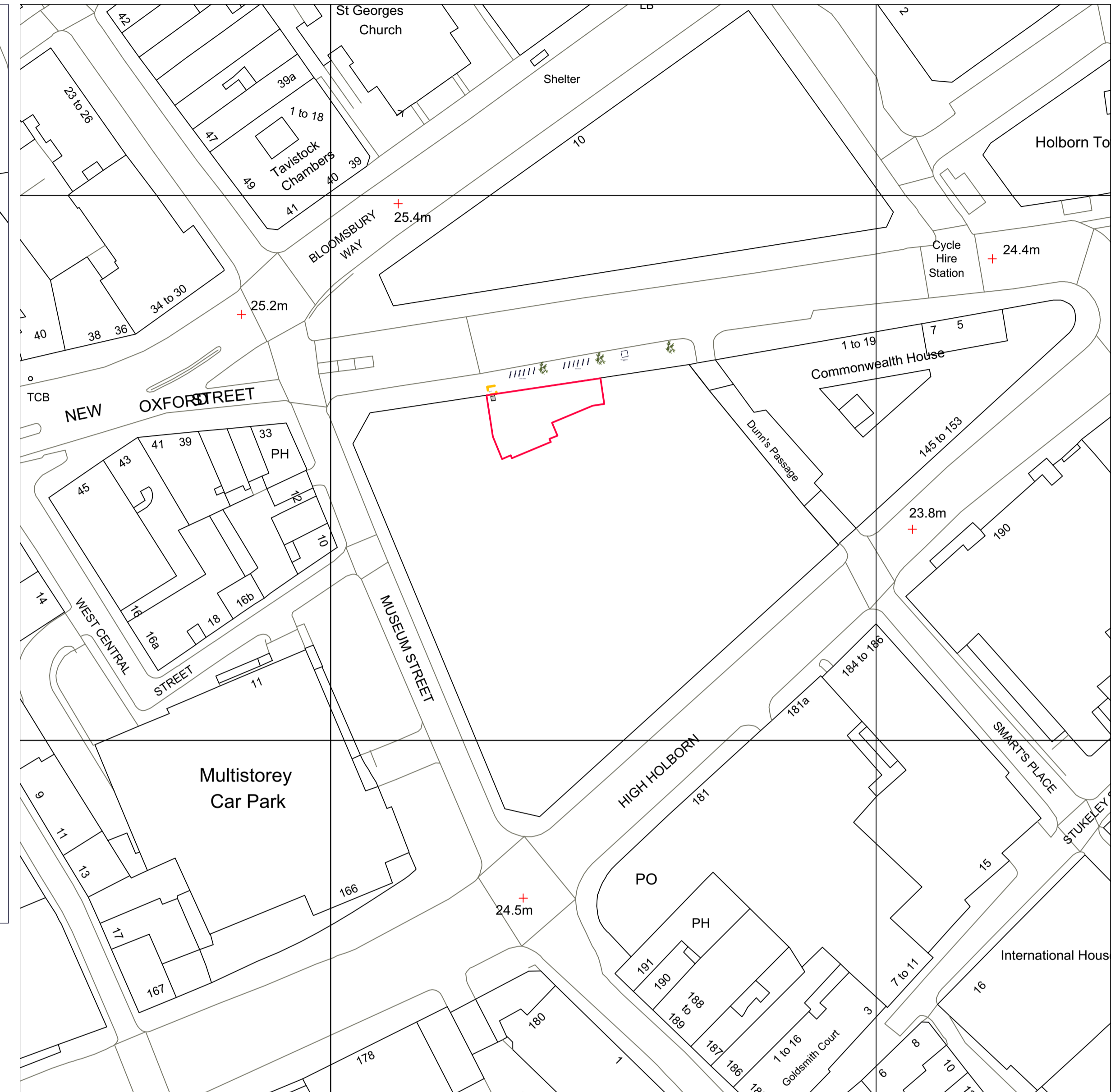





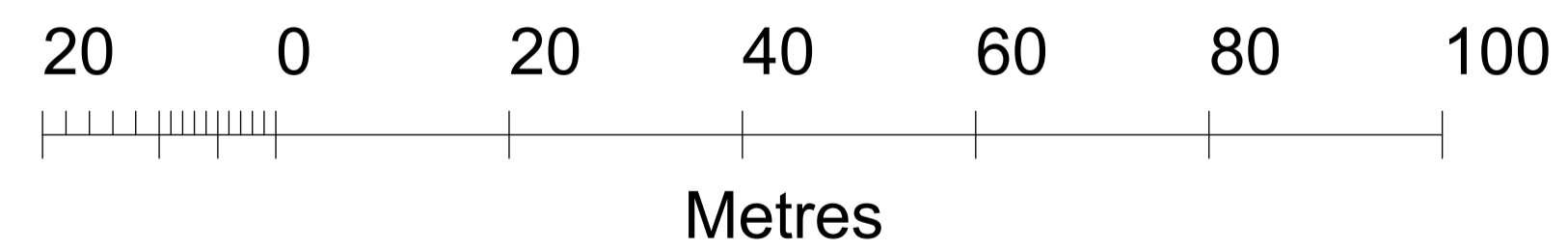
BLOCK PLAN
SCALE - 1:200 @ A3

SECURITY MEASURES INCORPORATED INTO PROPOSALS

- CCTV COVERAGE OF ATM
- LIGHTING TO THE SECURITY STANDARD BS5489:2013
- SECURE ATM ROOM WHERE MACHINE CAN BE SERVICED SEPERATE FROM THE PUBLIC
- EXTERNAL ATM LOCATED AT FURTHEST POINT WITHIN UNIT AWAY FROM STREET FURNITURE
- PRIVACY MARKINGS AROUND EXTERNAL ATM



LOCATION PLAN
SCALE - 1:1250 @ A3



© Crown copyright and database rights 2020
 Reproduction in whole or in part is prohibited
 without the permission of Ordnance Survey.

A SECURITY PLAN UPDATED		07/07/2020	
REVISIONS			
BRANCH NAME & PREFIX: Name: Holborn Post Building New Oxford St, Holborn, London, UK Prefix: 230		DRAWING TYPE: [FIA 2 PLANNING] PLANNING / Security Plan	
SCALE @ A1: 1:50	SCALE @ A3: 1:100	DATE DRAWN: 17.07.2019	STATUS: Draft
DRAWN BY: 4AD LONDON	CHECKED BY & DATE: 4AD LONDON	JOB REF: 19 191	PROPERTY LOCATION CODE: TBC
DRAWING REF NO: PA.00.Security		REV.	

cardiff • edinburgh • london • sheffield

four
architecture

The Lux Building
 2-4 Hoxton Square
 London N1 6NU
 020 7613 2244

© This drawing remains the Copyright of Four Architecture and Design and may not be reproduced in whole or in any part without prior written permission.

NOTE:
 All proprietary goods and materials are to be fitted in accordance with manufacturer's instructions. Codes of Practice and British Standards. All dimensions to be verified by the Contractor on site. Do not scale drawings, work to figured dimensions only.

ALL REFERENCES SHOULD BE READ IN CONJUNCTION WITH THE MOST CURRENT NATIONWIDE DESIGN GUIDES.

CLIENT

HOLBORN POST BUILDING
 Branch Transformation Programme