

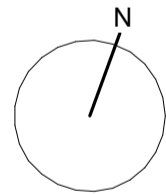




Key Plan 1:2500

LEGEND

-  Areas of Demolition
-  Site Boundary



Rev	Description	Date	Dr by	App by
original by	date created	05/28/20	approved by	GB
AS				



T +44(0)20 78379789  
E london@ahr.co.uk  
www.ahr.co.uk

client name WATES			
project ABBEE AREA PHASE 2			
drawing Proposed Demolition Plan			
computer file C:\Users\adam.shah\Documents\08000-AHR-ZZ-XX-M5-A-0002_Adam.Shah.rvt		plot date 28.05.20	
project number 2019.00508.000		scale 1:100 @A1	
drawing number 440300-AHR-ZZ-XX-DR-A-0019		rev	issue status S0
This drawing is to be read in conjunction with all related drawings. All dimensions must be checked and verified on site before commencing any work or producing shop drawings. The originator should be notified immediately of any discrepancy. This drawing is copyright and remains the property of AHR.			