
From: [REDACTED]
Sent: 17 June 2020 13:37
To: Chana, Jaspreet; Planning
Cc: [REDACTED]
Subject: Application No. 2020/1332/P, St Marys Vicarage 134A Abbey Road London NW6 4SN

Importance: High

Follow Up Flag: Follow up
Flag Status: Flagged

[EXTERNAL EMAIL] Beware – This email originated outside Camden Council and may be malicious Please take extra care with any links, attachments, requests to take action or for you to verify your password etc. Please note there have been reports of emails purporting to be about Covid 19 being used as cover for scams so extra vigilance is required.

Dear MS Chana

Please place this on the website as my first objection to Application No. [2020/1332/P, St Marys Vicarage 134A Abbey Road London NW6 4SN](#) for "The installation of 2 no. antennas located behind replacement glass reinforced plastic GRP louvres, 1 no. GPS module mounted on south east face of tower and ancillary works"

Procedural errors that make this application invalid:

- 1) On the 10th June, I was alerted to this application by a local resident who had fortuitously discovered the Public Notice hidden behind a roadworks sign on Abbey Road.
- 2) Up until yesterday, typing the above details into the main [Planning Applications](#) form revealed “**No Records Found**” or “**Server Error**”.
- 3) The only way to find this application with the above details was via the more obscure BETA search field (if you need proof of search dates I can forward you my screenshots):
- 4) That was so until today, when on typing [2020/1332/P](#) into the main [Planning Applications](#) form the application finally shows up but now with a **different address** (a comment was made *three weeks ago* on 25/05/2020 - about the installation not being for the Vicarage):

Application Number	Site Address	Development Description	Status
2020/1332/P	St Marys Church 134 Abbey Road London NW6 4SN	The installation of 2 no. antennas located behind replacement glass reinforced plastic GRP louvres, 1 no. GPS module mounted on south east face of tower and ancillary works	REGISTERED

- 5) Today, if you enter the original address: [St Marys Vicarage 134A Abbey Road London NW6 4SN](#) into the main planning search form you will only get 2004 Tree Works application!

Application Number	Site Address	Development Description	Status
2004/4939/T	St Marys Vicarage 134A Abbey Road London NW6 4SN	WITHIN SITE 12 x Lime - pollard to existing knuckle. 2 x Hornbeam, 2 x Sycamore, - reduce 30%. 1 x Lime - pollard, reduce height to 10m. 1 x Silver Birch - fell.	FINAL DECISION









6) Conversely (adding to the confusion) only old Tree Works applications now show up in the BETA field under the new address of "St Marys Church 134 Abbey Road London NW6 4SN".


This application needs to be reset from the date it appeared on the website via the main planning search form. Given that until today, this application was not to be found this way, and that the details of the application have changed, I hope you will agree that there needs to be a renewal of this application or a further extension of 21 days for consultation as of today. You were alerted to this 'IT' problem by [REDACTED] a week ago on 11/06/ 2020 23:38.

Meanwhile, can you please confirm/ clarify a few points:

- i) How many antenna already exist and what generation mobile technology are they?
- ii) How many new 5G antenna are proposed (the plans aren't clear to me)?
- iii) Are all the slate louvres to be replaced by GRP louvres?
- iv) Have all the parents and teachers of the Montessori School, and the Under Fours Club in the church hall next to St Mary with All Souls been consulted on this application? If so can we see evidence of this?
- v) Please can you tell me if this application comes under Kilburn or Swiss Cottage Ward? If Kilburn Ward, were those councillors consulted on this application when it was registered? I understand that the Swiss Cottage Cllrs were not.

According to Camden's website the same postcode NW6 4SN is covered by both Kilburn Ward and Swiss Cottage Ward; **134** Abbey Road comes under Kilburn and **134A** Abbey Road comes under Swiss Cottage. (Would a Ward boundary really go through the middle of a church or its grounds?):

 Find your nearest	 Your neighbourhood	 Green Camden	 Parking
 Sport	 Streetworks	 Back to camden.gov.uk	 Provide feedback

<input type="text" value="nw6 4sn"/> <input type="button" value="Please select"/>	
--	---


Search at: 134 Abbey Road, London NW6 4SN

Political information

Ward

[Kilburn](#)

European constituency

<input type="text" value="nw6 4sn"/> <input type="button" value="Please select"/>	
--	---

Search at: St Marys Vicarage , 134A Abbey Road, London NW6 4SN

Political information

Ward

[Swiss Cottage](#)

European constituency

Your very earliest response would be much appreciated

Thank you in advance for your time

Kind Regards



BE REALISTIC-PLAN FOR A MIRACLE