

REFER TO 60s BUILDING DRAWINGS

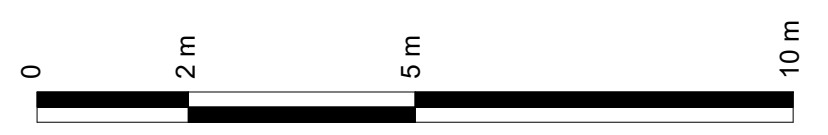
REFER TO 60s BUILDING DRAWINGS

MAIN ENTRANCE

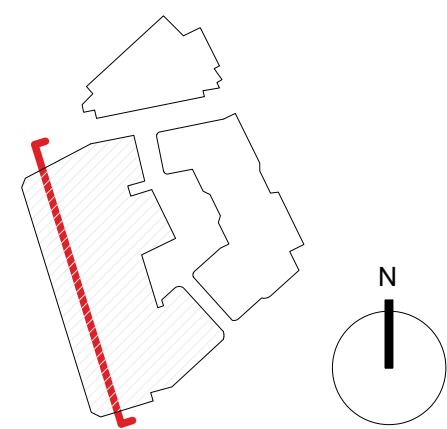
THEOBALDS RD.

LETHABY BUILDING

FISHER ST.



Key Plan:



CDM risks relevant to this drawing:

Notes:

Existing Structure

Do not scale. All dimensions to be confirmed on site. Information contained in this drawing is the sole copyright of Orms designers + architects ltd and is not to be reproduced without permission.
 The setting out and dimensions of any existing building elements shown are based on collated archive information, measured surveys and site investigations as available. If there is any reasonable doubt in relation to position of existing building fabric which affects costs or final construction details the contractor should undertake relevant surveys to verify the information, and any changes discovered should be notified to the architect.
 This drawing should be read in conjunction with all other project information prepared by Orms and other design consultants. In the event of any conflicts between information on this drawing and other project information that may be contained on models, specifications, schedules, etc. seek clarification with Orms.
 Please note that dwg or other cad formats provided in addition to pdf documentation are issued to aid co-ordination only. Use of written dimensions and levels is permitted, but all other dimensions extracted from the digital content are not to be relied upon. Data should always be checked against pdf information.
 Drawings issued with construction record status or revision are not surveys and are to be verified on site prior to making any use of them. Orms do not take responsibility for any discrepancies between the drawings and actual as built condition.

Orms

1 Oliver's Yard
 55-71 City Road
 London
 EC1Y 1HQ
 0207 833 8533
 orms@orms.co.uk
 orms.co.uk

Rev.	Date	Description
P01	20.03.20	Draft Planning Issue
P02	20.04.20	Planning Issue

Project:
The Former Central St. Martin's Site

Drawing title:
**Existing Lethaby Building
 Planning
 Long Section AA**

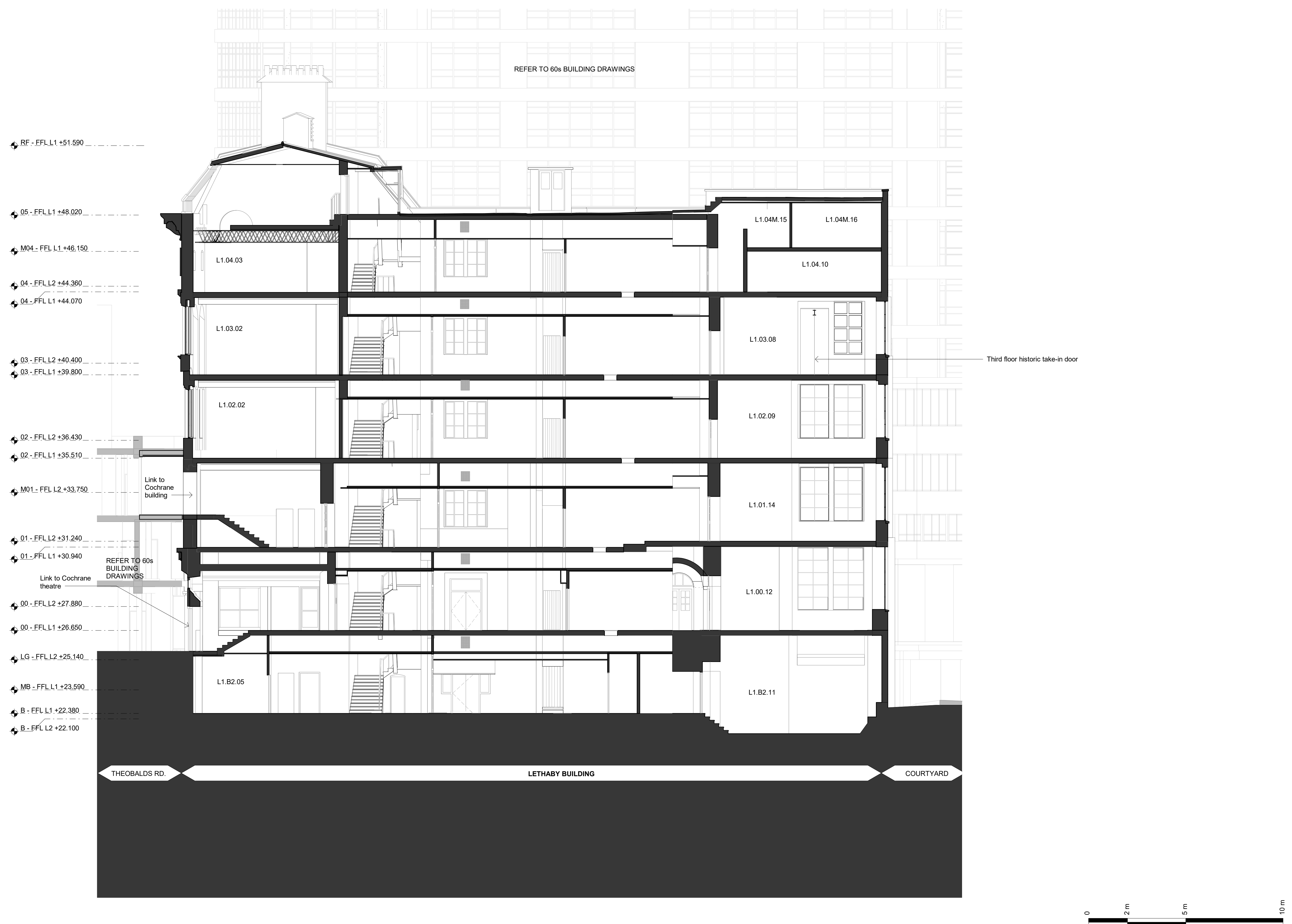
Scale@A1
1 : 100

Drawing Number
GSM-ORM-LB-ZZ-DR-A-12301

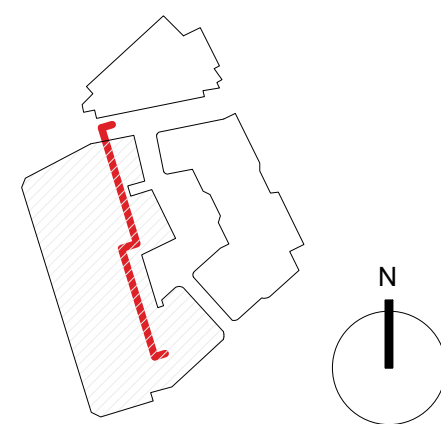
Project No.
2233

Rev.
P02

Issued for:
PL - PLANNING



Key Plan:



CDM risks relevant to this drawing:

Notes:

■ Existing Structure

Do not scale. All dimensions to be confirmed on site. Information contained in this drawing is the sole copyright of Orms designers + architects ltd and is not to be reproduced without permission.
 The setting out and dimensions of any existing building elements shown are based on collated archive information, measured surveys and site investigations as available. If there is any reasonable doubt in relation to position of existing building fabric which affects costs or final construction details the contractor should undertake relevant surveys to verify the information, and any changes discovered should be notified to the architect.
 This drawing should be read in conjunction with all other project information prepared by Orms and other design consultants. In the event of any conflicts between information on this drawing and other project information that may be contained on models, specifications, schedules, etc. seek clarification with Orms.
 Please note that dwg or other cad formats provided in addition to pdf documentation are issued to aid co-ordination only. Use of written dimensions and levels is permitted, but all other dimensions extracted from the digital content are not to be relied upon. Data should always be checked against pdf information.
 Drawings issued with construction record status or revision are not surveys and are to be verified on site prior to making any use of them. Orms do not take responsibility for any discrepancies between the drawings and actual as built condition.

Orms

1 Oliver's Yard
 55-71 City Road
 London
 EC1Y 1HQ
 0207 833 8533
 orms@orms.co.uk
 orms.co.uk

Rev.	Date	Description
P01	20.03.20	Draft Planning Issue
P02	20.04.20	Planning Issue

Project:
 The Former Central St. Martin's Site

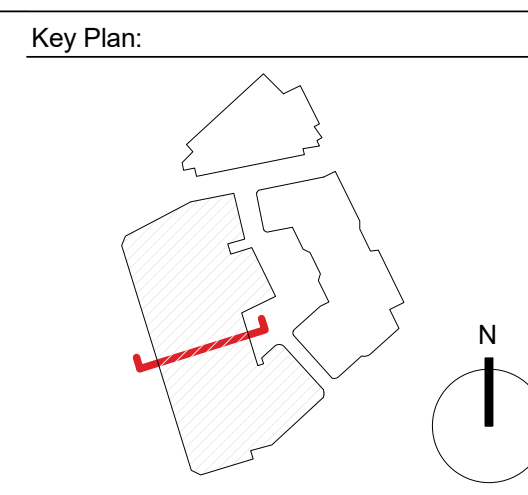
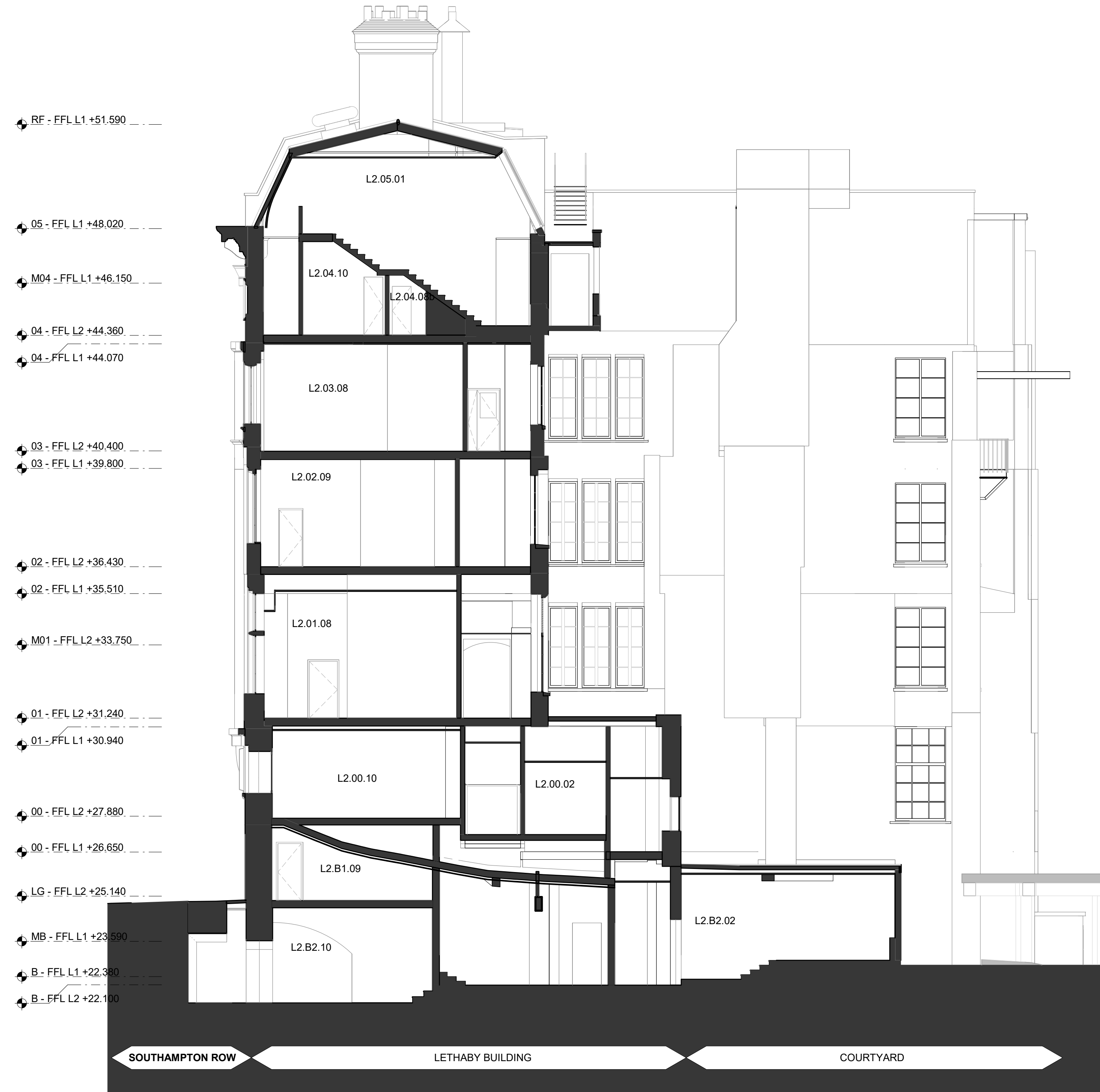
Drawing title:
 Existing Lethaby Building
 Planning
 Long Section BB

Scale@A1
 1 : 100

Drawing Number
 Project Originator Zone Location Type Role Number

GSM-ORM-LB-ZZ-DR-A-12302 P02

Issued for:
 PL - PLANNING



CDM risks relevant to this drawing:

Notes:
 Existing Structure

Do not scale. All dimensions to be confirmed on site. Information contained in this drawing is the sole copyright of Orms designers + architects ltd and is not to be reproduced without permission.
 The setting out and dimensions of any existing building elements shown are based on collated archive information, measured surveys and site investigations as available. If there is any reasonable doubt in relation to position of existing building fabric which affects costs or final construction details the contractor should undertake relevant surveys to verify the information, and any changes discovered should be notified to the architect.
 This drawing should be read in conjunction with all other project information prepared by Orms and other design consultants. In the event of any conflicts between information on this drawing and other project information that may be contained on models, specifications, schedules, etc. seek clarification with Orms.
 Please note that dwg or other cad formats provided in addition to pdf documentation are issued to aid co-ordination only. Use of written dimensions and levels is permitted, but all other dimensions extracted from the digital content are not to be relied upon. Data should always be checked against pdf information.
 Drawings issued with construction record status or revision are not surveys and are to be verified on site prior to making any use of them. Orms do not take responsibility for any discrepancies between the drawings and actual as built condition.

Orms
 1 Oliver's Yard
 55-71 City Road
 London
 EC1Y 1HQ
 0207 833 8333
 orms@orms.co.uk
 orms.co.uk

Rev.	Date	Description
P01	20.03.20	Draft Planning Issue
P02	20.04.20	Planning Issue

Project:
The Former Central St. Martin's Site

Drawing title:
**Existing Lethaby Building
 Planning
 Short Section CC**

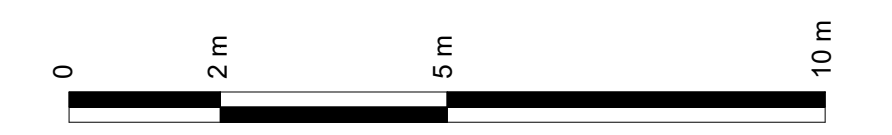
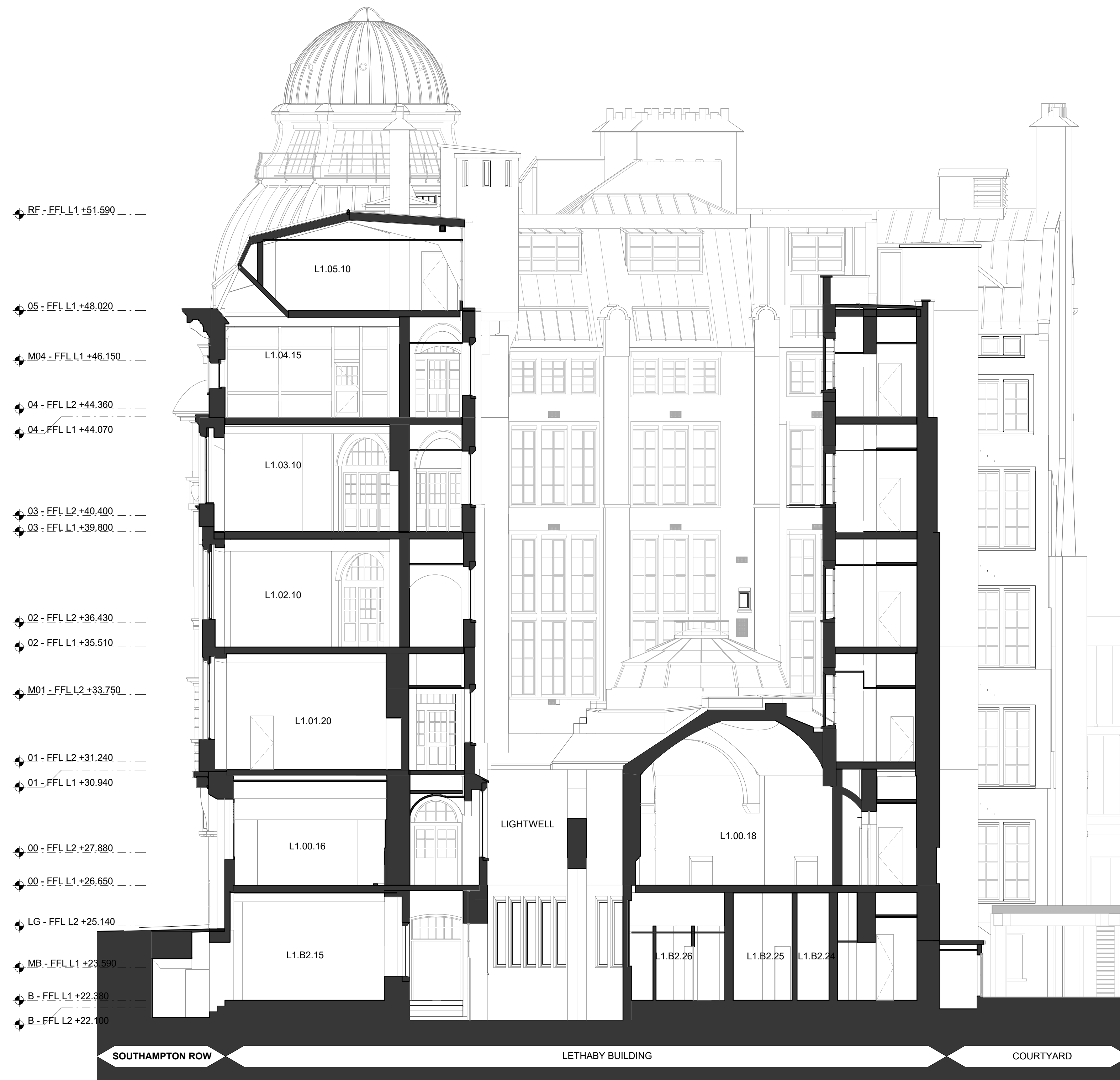
Scale@A1
1 : 100

Drawing Number
GSM-ORM-LB-ZZ-DR-A-12303

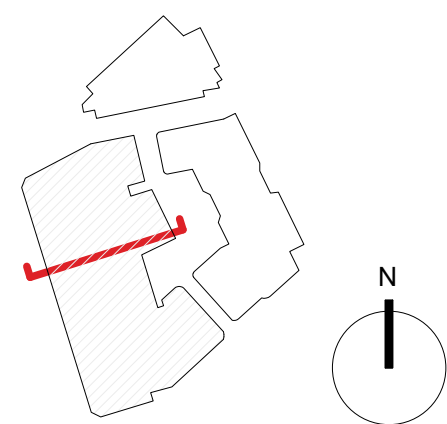
Project No.
2233

Rev.
P02

Issued for:
PL - PLANNING



Key Plan:



CDM risks relevant to this drawing:

Notes:

Existing Structure

Do not scale. All dimensions to be confirmed on site. Information contained in this drawing is the sole copyright of Orms designers + architects ltd and is not to be reproduced without permission.
 The setting out and dimensions of any existing building elements shown are based on collated archive information, measured surveys and site investigations as available. If there is any reasonable doubt in relation to position of existing building fabric which affects costs or final construction details the contractor should undertake relevant surveys to verify the information, and any changes discovered should be notified to the architect.
 This drawing should be read in conjunction with all other project information prepared by Orms and other design consultants. In the event of any conflicts between information on this drawing and other project information that may be contained on models, specifications, schedules, etc. seek clarification with Orms.
 Please note that dwg or other cad formats provided in addition to pdf documentation are issued to aid co-ordination only. Use of written dimensions and levels is permitted, but all other dimensions extracted from the digital content are not to be relied upon. Data should always be checked against pdf information.
 Drawings issued with construction record status or revision are not surveys and are to be verified on site prior to making any use of them. Orms do not take responsibility for any discrepancies between the drawings and actual as built condition.

Orms

1 Oliver's Yard
 55-71 City Road
 London
 EC1Y 1HQ
 0207 833 8533
 orms@orms.co.uk
 orms.co.uk

Rev.	Date	Description
P01	20.03.20	Draft Planning Issue
P02	20.04.20	Planning Issue

Project:
The Former Central St. Martin's Site

Drawing title:
**Existing Lethaby Building
 Planning
 Short Section DD**

Scale@A1
1 : 100

Drawing Number
GSM-ORM-LB-ZZ-DR-A-12304

Project No.
2233

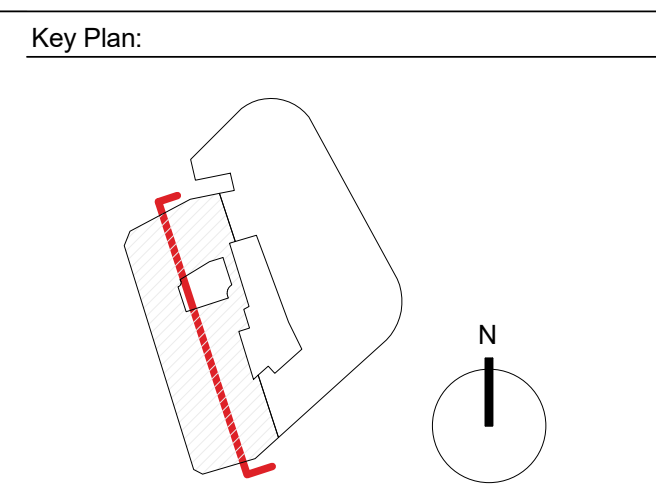
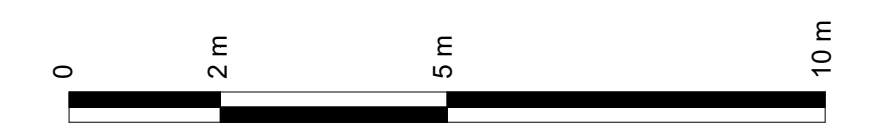
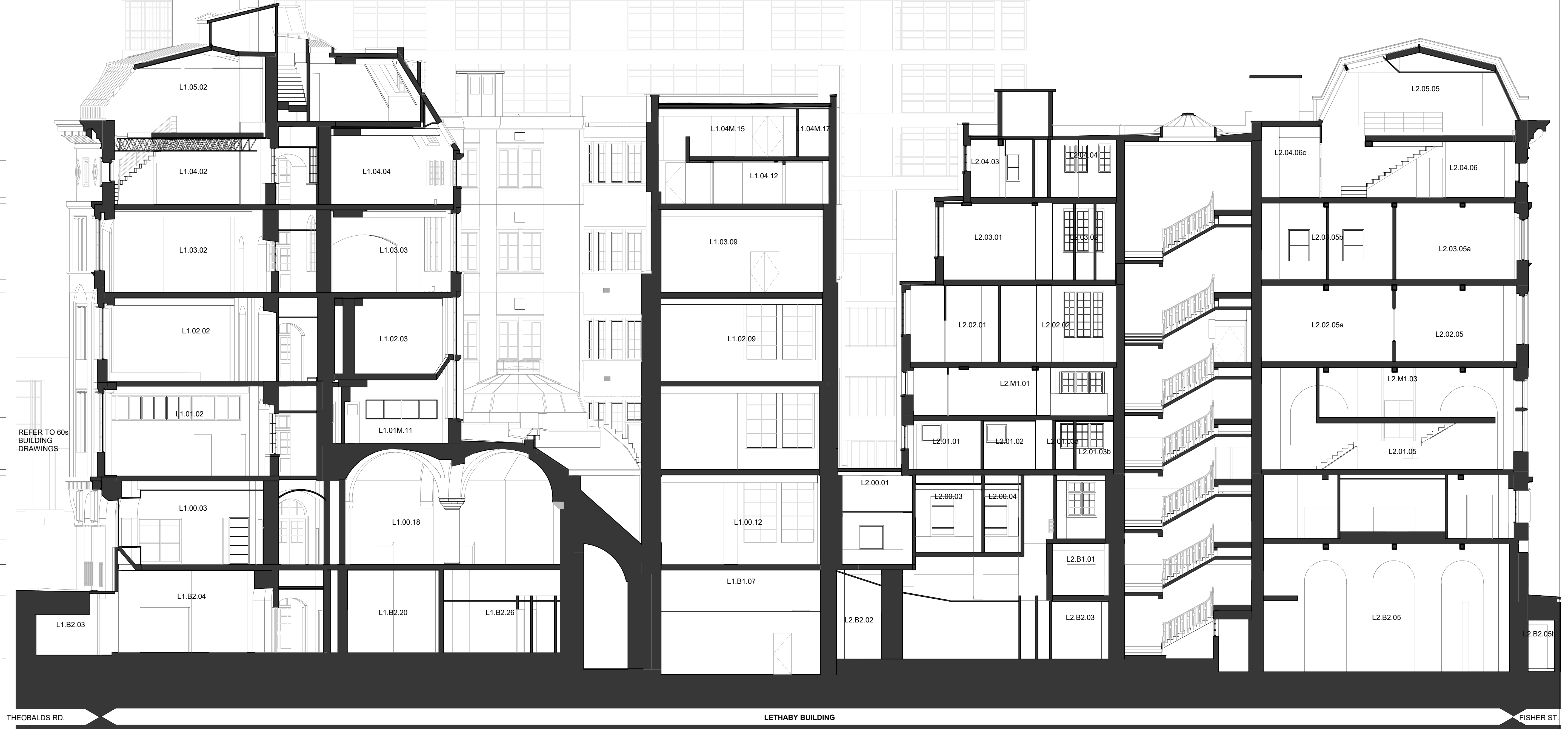
Rev.
P02

Issued for:
PL - PLANNING

REFER TO 60s BUILDING DRAWINGS

- RF - FFL L1 +51.590
- 05 - FFL L1 +48.020
- M04 - FFL L1 +46.150
- 04 - FFL L2 +44.360
- 04 - FFL L1 +44.070
- 03 - FFL L2 +40.400
- 03 - FFL L1 +39.800
- 02 - FFL L2 +36.430
- 02 - FFL L1 +35.510
- M01 - FFL L2 +33.750
- 01 - FFL L2 +31.240
- 01 - FFL L1 +30.940
- 00 - FFL L2 +27.880
- 00 - FFL L1 +26.650
- LG - FFL L2 +25.140
- MB - FFL L1 +23.590
- B - FFL L1 +22.380
- B - FFL L2 +22.100

REFER TO 60s BUILDING DRAWINGS



CDM risks relevant to this drawing:

Notes:

Existing Building Fabric

Do not scale. All dimensions to be confirmed on site. Information contained in this drawing is the sole copyright of Orms designers + architects ltd and is not to be reproduced without permission.
 The setting out and dimensions of any existing building elements shown are based on collated archive information, measured surveys and site investigations as available. If there is any reasonable doubt in relation to position of existing building fabric which affects costs or final construction details the contractor should undertake relevant surveys to verify the information, and any changes discovered should be notified to the architect.
 This drawing should be read in conjunction with all other project information prepared by Orms and other design consultants. In the event of any conflicts between information on this drawing and other project information that may be contained on models, specifications, schedules, etc. seek clarification with Orms.
 Please note that dwg or other cad formats provided in addition to pdf documentation are issued to aid co-ordination only. Use of written dimensions and levels is permitted, but all other dimensions extracted from the digital content are not to be relied upon. Data should always be checked against pdf information.
 Drawings issued with construction record status or revision are not surveys and are to be verified on site prior to making any use of them. Orms do not take responsibility for any discrepancies between the drawings and actual as built condition.

Rev.	Date	Description
P01	20.03.20	Draft Planning Issue
P02	20.04.20	Planning Issue

Project:
The Former Central St. Martin's Site

Drawing title:
**Existing Lethaby Building
 Planning
 Long Section EE**

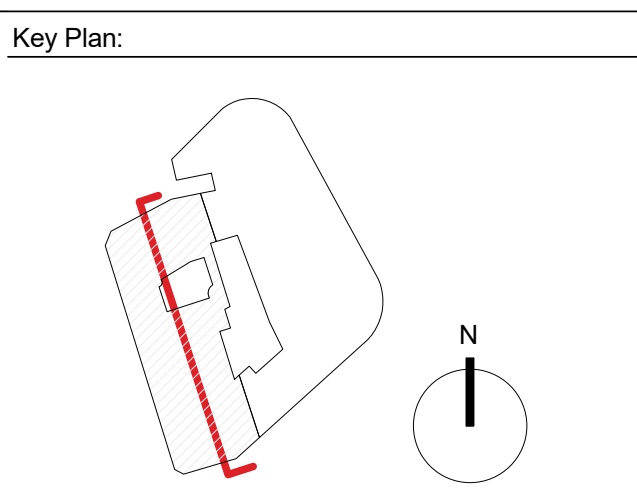
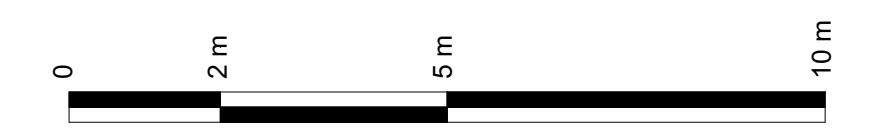
Scale@A1
1 : 100

Drawing Number
GSM-ORM-LB-ZZ-DR-A-12305

Project No.
2233

Rev.
P02

Issued for:
PL - PLANNING



Do not scale. All dimensions to be confirmed on site. Information contained in this drawing is the sole copyright of Orms designers + architects ltd and is not to be reproduced without permission.

The setting out and dimensions of any existing building elements shown are based on collated archive information, measured surveys and site investigations as available. If there is any reasonable doubt in relation to position of existing building fabric which affects costs or final construction details the contractor should undertake relevant surveys to verify the information, and any changes discovered should be notified to the architect.

This drawing should be read in conjunction with all other project information prepared by Orms and other design consultants. In the event of any conflicts between information on this drawing and other project information that may be contained on models, specifications, schedules, etc. seek clarification with Orms.

Please note that dwg or other cad formats provided in addition to pdf documentation are issued to aid co-ordination only. Use of written dimensions and levels is permitted, but all other dimensions extracted from the digital content are not to be relied upon. Data should always be checked against pdf information.

Drawings issued with construction record status or revision are not surveys and are to be verified on site prior to making any use of them. Orms do not take responsibility for any discrepancies between the drawings and actual as built condition.

Orms

1 Oliver's Yard
55-71 City Road
London
EC1Y 1HQ
0207 833 8533
orms@orms.co.uk
orms.co.uk

Rev.	Date	Description
P01	20.04.20	Planning Issue

Project:
The Former Central St. Martin's Site

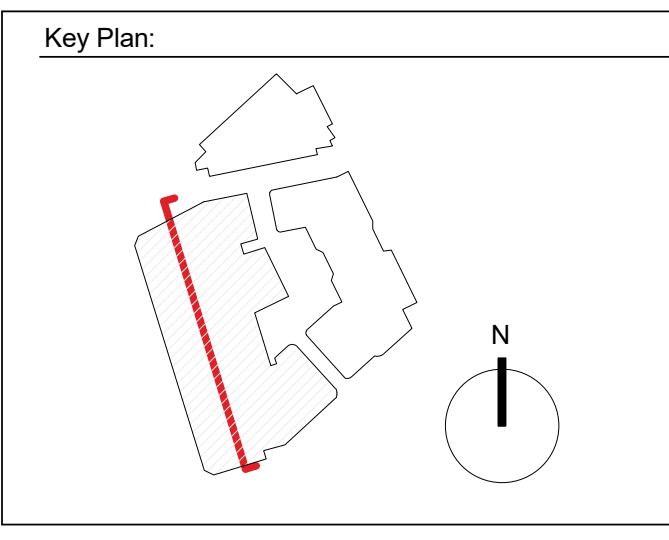
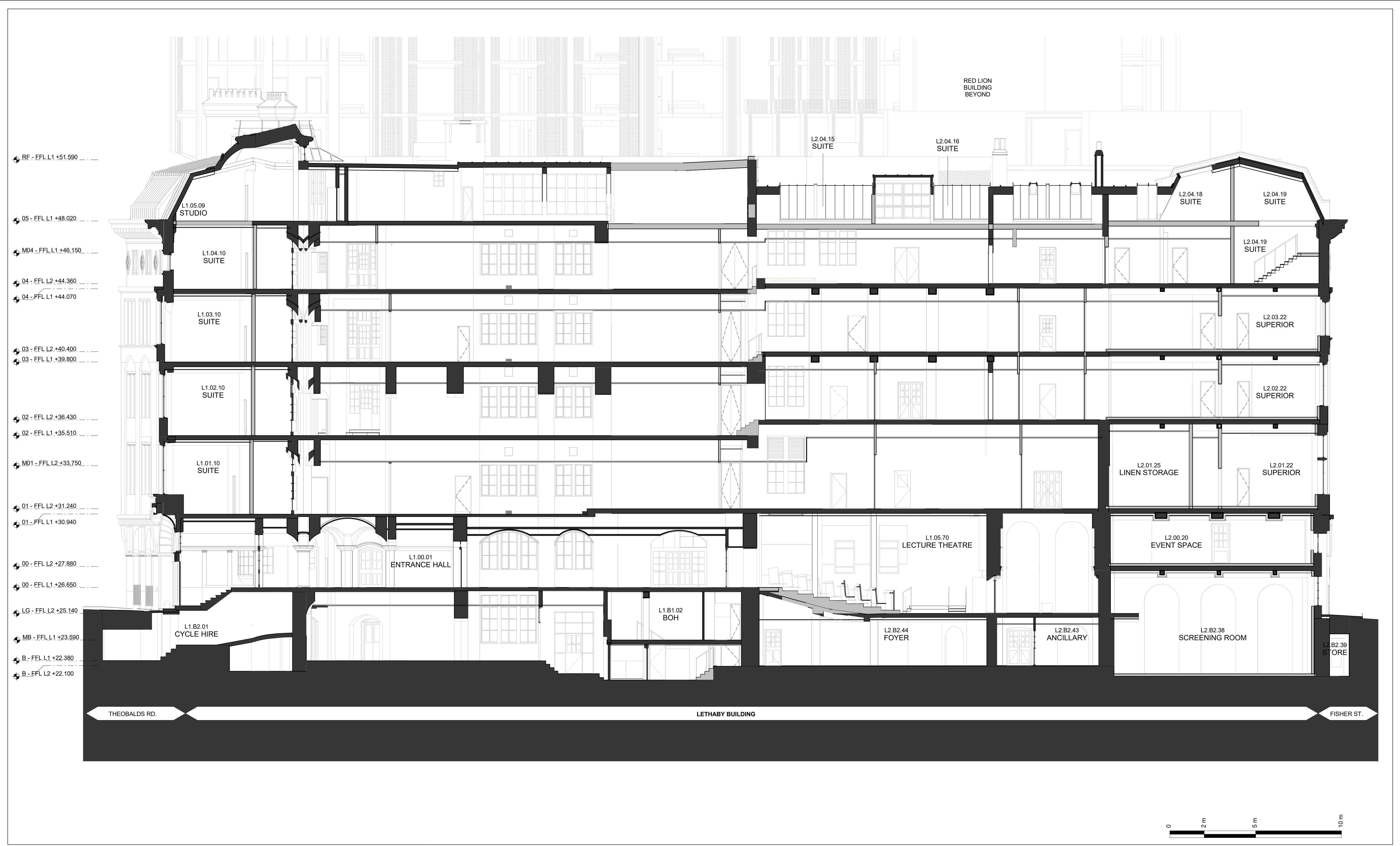
Drawing title:
Demolition Lethaby Building
Planning
Long Section EE

Scale@A1
1:100

Project No.
2233

Rev.	Number
P01	1

Issued for:
PL - PLANNING



CDM risks relevant to this drawing:

- Notes:
- Existing Building Fabric
 - Proposed Building Fabric
- Internal layouts are indicative only

Do not scale. All dimensions to be confirmed on site. Information contained in this drawing is the sole copyright of Orms designers + architects ltd and is not to be reproduced without permission.

The setting out and dimensions of any existing building elements shown are based on collated archive information, measured surveys and site investigations as available. If there is any reasonable doubt in relation to position of existing building fabric which affects costs or final construction details the contractor should undertake relevant surveys to verify the information, and any changes discovered should be notified to the architect.

This drawing should be read in conjunction with all other project information prepared by Orms and other design consultants. In the event of any conflicts between information on this drawing and other project information that may be contained on models, specifications, schedules, etc. seek clarification with Orms.

Please note that dwg or other cad formats provided in addition to pdf documentation are issued to aid co-ordination only. Use of written dimensions and levels is permitted, but all other dimensions extracted from the digital content are not to be relied upon. Data should always be checked against pdf information.

Drawings issued with construction record status or revision are not surveys and are to be verified on site prior to making any use of them. Orms do not take responsibility for any discrepancies between the drawings and actual as built condition.

Orms

1 Oliver's Yard
55-71 City Road
London
EC1Y 1HQ
0207 833 8533
orms@orms.co.uk
orms.co.uk

Rev.	Date	Description
P01	20.03.20	Draft Planning Issue
P02	20.04.20	Planning Issue

Project:
The Former Central St. Martin's Site

Drawing title:
Proposed Lethaby Building
Planning
Long Section AA

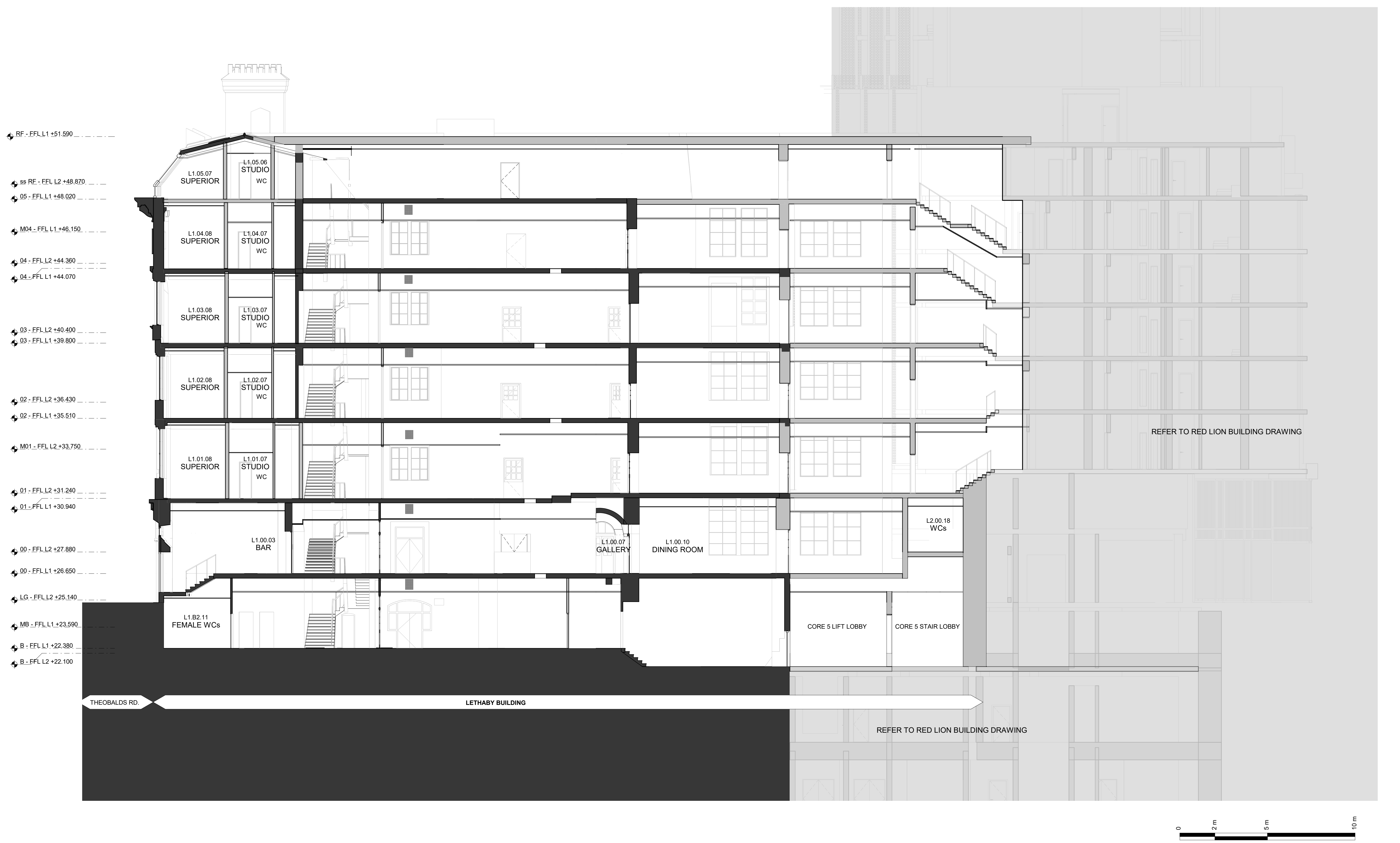
Scale@A1
1 : 100

Drawing Number
Project Originator Zone Location Type Role Number

GSM-ORM-LB-ZZ-DR-A-12401	P02
--------------------------	-----

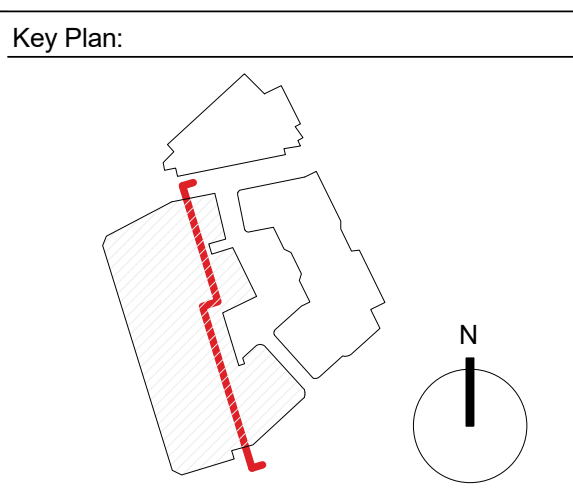
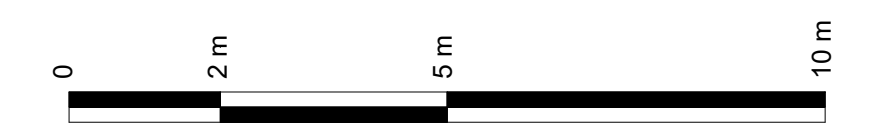
Issued for:
PL - PLANNING

Project No.
2233



REFER TO RED LION BUILDING DRAWING

REFER TO RED LION BUILDING DRAWING



CDM risks relevant to this drawing:

- Notes:
- Existing Building Fabric
 - Proposed Building Fabric
 - Internal layouts are indicative only

Do not scale. All dimensions to be confirmed on site. Information contained in this drawing is the sole copyright of Orms designers + architects ltd and is not to be reproduced without permission.

The setting out and dimensions of any existing building elements shown are based on collated archive information, measured surveys and site investigations as available. If there is any reasonable doubt in relation to position of existing building fabric which affects costs or final construction details the contractor should undertake relevant surveys to verify the information, and any changes discovered should be notified to the architect.

This drawing should be read in conjunction with all other project information prepared by Orms and other design consultants. In the event of any conflicts between information on this drawing and other project information that may be contained on models, specifications, schedules, etc. seek clarification with Orms.

Please note that dwg or other cad formats provided in addition to pdf documentation are issued to aid co-ordination only. Use of written dimensions and levels is permitted, but all other dimensions extracted from the digital content are not to be relied upon. Data should always be checked against pdf information.

Drawings issued with construction record status or revision are not surveys and are to be verified on site prior to making any use of them. Orms do not take responsibility for any discrepancies between the drawings and actual as built condition.

Orms

1 Oliver's Yard
55-71 City Road
London
EC1Y 1HQ
0207 833 8533
orms@orms.co.uk
orms.co.uk

Rev.	Date	Description
P01	20.03.20	Draft Planning Issue
P02	20.04.20	Planning Issue

Project:
The Former Central St. Martin's Site

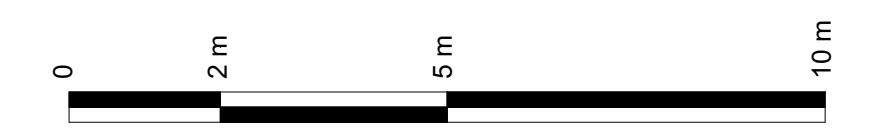
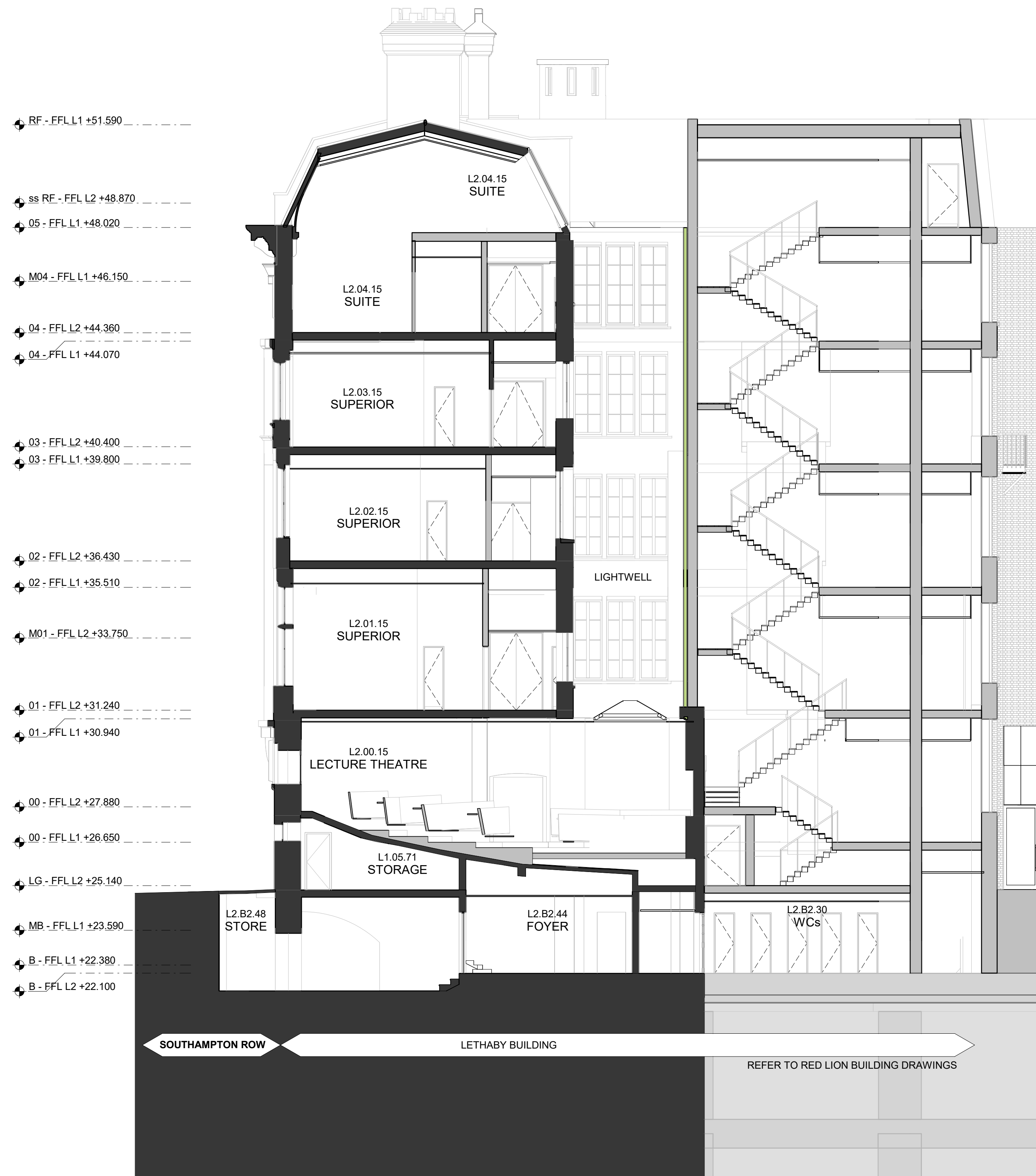
Drawing title:
**Proposed Lethaby Building
Planning
Long Section BB**

Scale@A1
1 : 100

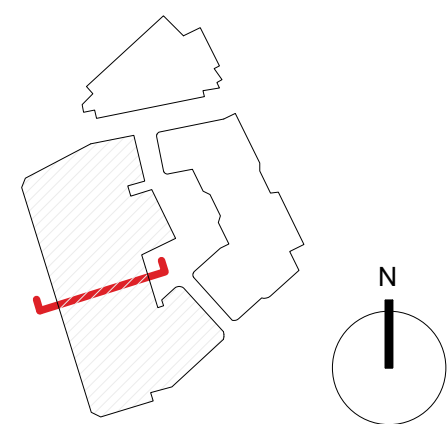
Drawing Number
Project Originator Zone Location Type Role Number
GSM-ORM-LB-ZZ-DR-A-12402 P02

Issued for:
PL - PLANNING

Project No.
2233



Key Plan:



CDM risks relevant to this drawing:

Notes:

- Existing Building Fabric
 - Proposed Building Fabric
 - New Vertical Planting
- Internal layouts are indicative only

Do not scale. All dimensions to be confirmed on site. Information contained in this drawing is the sole copyright of Orms designers + architects ltd and is not to be reproduced without permission.

The setting out and dimensions of any existing building elements shown are based on collated archive information, measured surveys and site investigations as available. If there is any reasonable doubt in relation to position of existing building fabric which affects costs or final construction details the contractor should undertake relevant surveys to verify the information, and any changes discovered should be notified to the architect.

This drawing should be read in conjunction with all other project information prepared by Orms and other design consultants. In the event of any conflicts between information on this drawing and other project information that may be contained on models, specifications, schedules, etc. seek clarification with Orms.

Please note that dwg or other cad formats provided in addition to pdf documentation are issued to aid co-ordination only. Use of written dimensions and levels is permitted, but all other dimensions extracted from the digital content are not to be relied upon. Data should always be checked against pdf information.

Drawings issued with construction record status or revision are not surveys and are to be verified on site prior to making any use of them. Orms do not take responsibility for any discrepancies between the drawings and actual as built condition.



1 Oliver's Yard
55-71 City Road
London
EC1Y 1HQ
0207 833 8533
orms@orms.co.uk
orms.co.uk

Project:
The Former Central St. Martin's Site

Drawing title:
Proposed Lethaby Building
Planning
Short Section CC

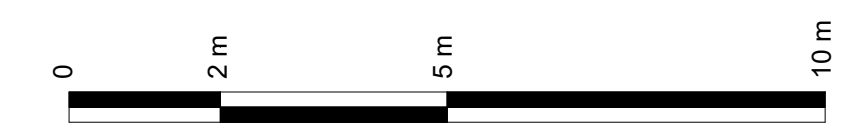
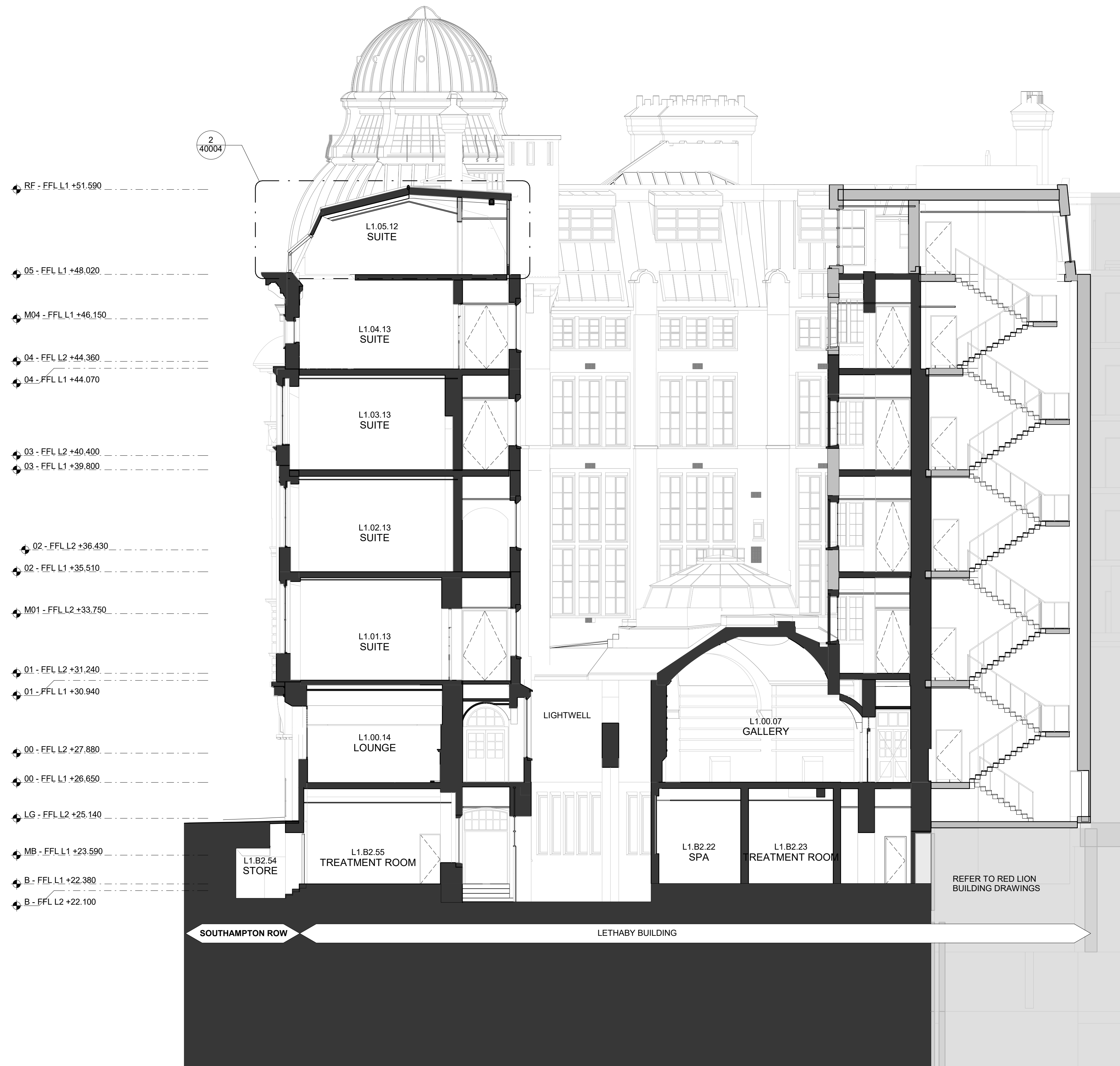
Scale@A1
1 : 100

Drawing Number
Project Originator Zone Location Type Role Number
GSM-ORM-LB-ZZ-DR-A-12403 P02
Issued for:
PL - PLANNING

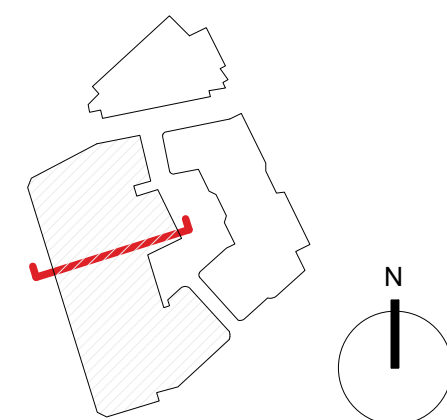
Rev.	Date	Description
P01	20.03.20	Draft Planning Issue
P02	20.04.20	Planning Issue

Project No.
2233

Rev.



Key Plan:



CDM risks relevant to this drawing:

Notes:

- Existing Building Fabric
- Proposed Building Fabric

Internal layouts are indicative only

Do not scale. All dimensions to be confirmed on site. Information contained in this drawing is the sole copyright of Orms designers + architects ltd and is not to be reproduced without permission.

The setting out and dimensions of any existing building elements shown are based on collated archive information, measured surveys and site investigations as available. If there is any reasonable doubt in relation to position of existing building fabric which affects costs or final construction details the contractor should undertake relevant surveys to verify the information, and any changes discovered should be notified to the architect.

This drawing should be read in conjunction with all other project information prepared by Orms and other design consultants. In the event of any conflicts between information on this drawing and other project information that may be contained on models, specifications, schedules, etc. seek clarification with Orms.

Please note that dwg or other cad formats provided in addition to pdf documentation are issued to aid co-ordination only. Use of written dimensions and levels is permitted, but all other dimensions extracted from the digital content are not to be relied upon. Data should always be checked against pdf information.

Drawings issued with construction record status or revision are not surveys and are to be verified on site prior to making any use of them. Orms do not take responsibility for any discrepancies between the drawings and actual as built condition.

Orms

1 Oliver's Yard
55-71 City Road
London
EC1Y 1HQ
0207 833 8533
orms@orms.co.uk
orms.co.uk

Rev.	Date	Description
P01	20.03.20	Draft Planning Issue
P02	20.04.20	Planning Issue

Project:
The Former Central St. Martin's Site

Drawing title:
Proposed Lethaby Building
Planning
Short Section DD

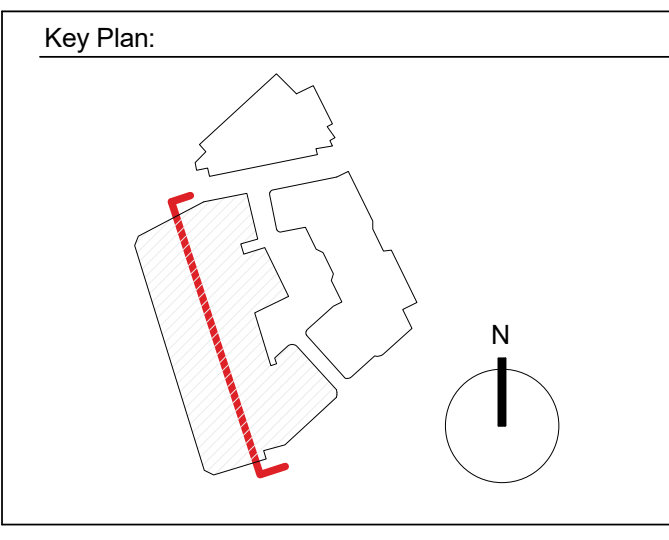
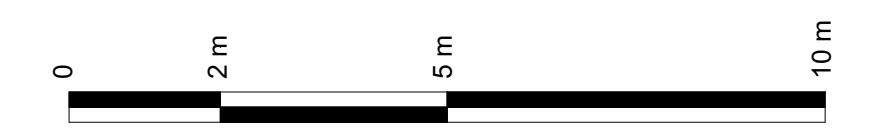
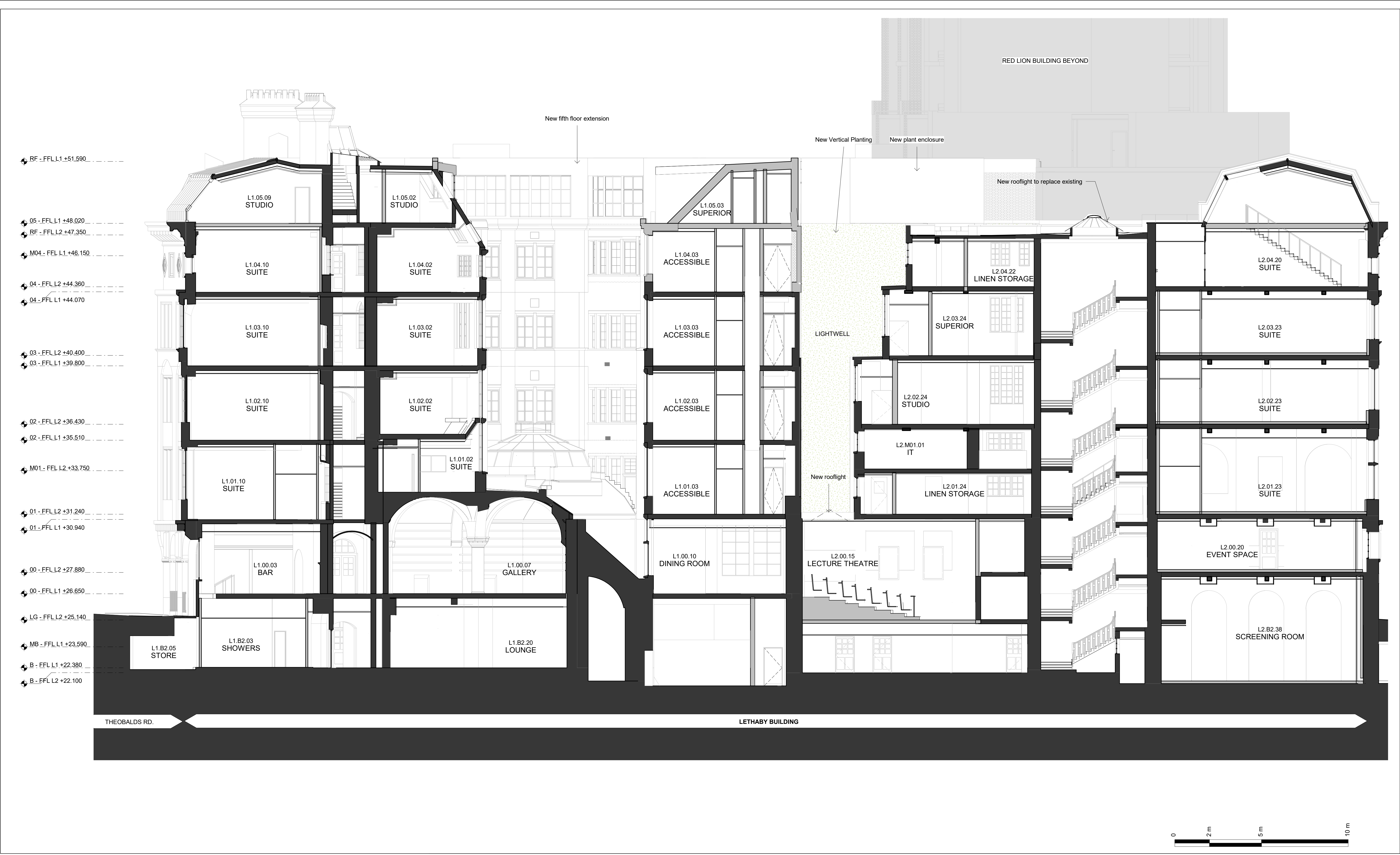
Scale@A1
1 : 100

Project No.
2233

Drawing Number
Project Originator Zone Location Type Role Number

GSM-ORM-LB-ZZ-DR-A-12404 P02

Issued for:
PL - PLANNING



CDM risks relevant to this drawing:

- Notes:
- Existing Building Fabric
 - Proposed Building Fabric
 - New Vertical Planting
 - Internal layouts are indicative only

Do not scale. All dimensions to be confirmed on site. Information contained in this drawing is the sole copyright of Orms designers + architects ltd and is not to be reproduced without permission. The setting out and dimensions of any existing building elements shown are based on collated archive information, measured surveys and site investigations as available. If there is any reasonable doubt in relation to position of existing building fabric which affects costs or final construction details the contractor should undertake relevant surveys to verify the information, and any changes discovered should be notified to the architect. This drawing should be read in conjunction with all other project information prepared by Orms and other design consultants. In the event of any conflicts between information on this drawing and other project information that may be contained on models, specifications, schedules, etc. seek clarification with Orms. Please note that dwg or other cad formats provided in addition to pdf documentation are issued to aid co-ordination only. Use of written dimensions and levels is permitted, but all other dimensions extracted from the digital content are not to be relied upon. Data should always be checked against pdf information. Drawings issued with construction record status or revision are not surveys and are to be verified on site prior to making any use of them. Orms do not take responsibility for any discrepancies between the drawings and actual as built condition.

Orms
 1 Oliver's Yard
 55-71 City Road
 London
 EC1Y 1HQ
 0207 833 8533
 orms@orms.co.uk
 orms.co.uk

Project:
The Former Central St. Martin's Site

Drawing title:
Proposed Lethaby Building
Planning
Long Section EE

Scale: A1
1 : 100

Drawing Number
Project Originator Zone Location Type Role Number
GSM-ORM-LB-ZZ-DR-A-12405 P02

Issued for:
PL - PLANNING

Rev.	Date	Description
P01	20.03.20	Draft Planning Issue
P02	20.04.20	Planning Issue

Project No.
2233

Do not scale. All dimensions to be confirmed on site. Information contained in this drawing is the sole copyright of Orms designers + architects ltd and is not to be reproduced without permission.

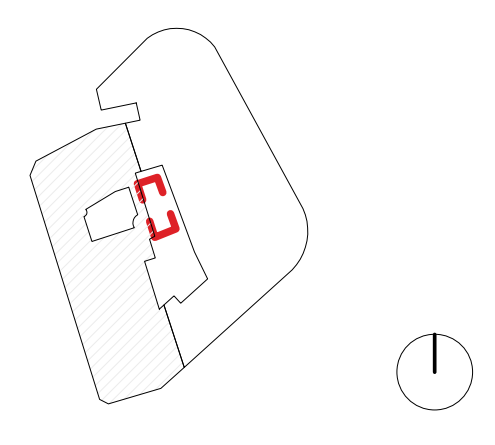
The setting out and dimensions of any existing building elements shown are based on collated archive information, measured surveys and site investigations as available. If there is any reasonable doubt in relation to position of existing building fabric which affects costs or final construction details the contractor should undertake relevant surveys to verify the information, and any changes discovered should be notified to the architect.

This drawing should be read in conjunction with all other project information prepared by Orms and design consultants. In the event of any conflicts between information on this drawing and other project information that may be contained on models, specifications, schedules, etc. seek clarification with Orms.

Please note that dwg or other cad formats provided in addition to pdf documentation are issued to aid co-ordination only. Use of written dimensions and levels is permitted, but all other dimensions extracted from the digital content are not to be relied upon. Data should always be checked against pdf information.

Drawings issued with construction record status or revision are not surveys and are to be verified on site prior to making any use of them. Orms do not take responsibility for any discrepancies between the drawings and actual as built condition.

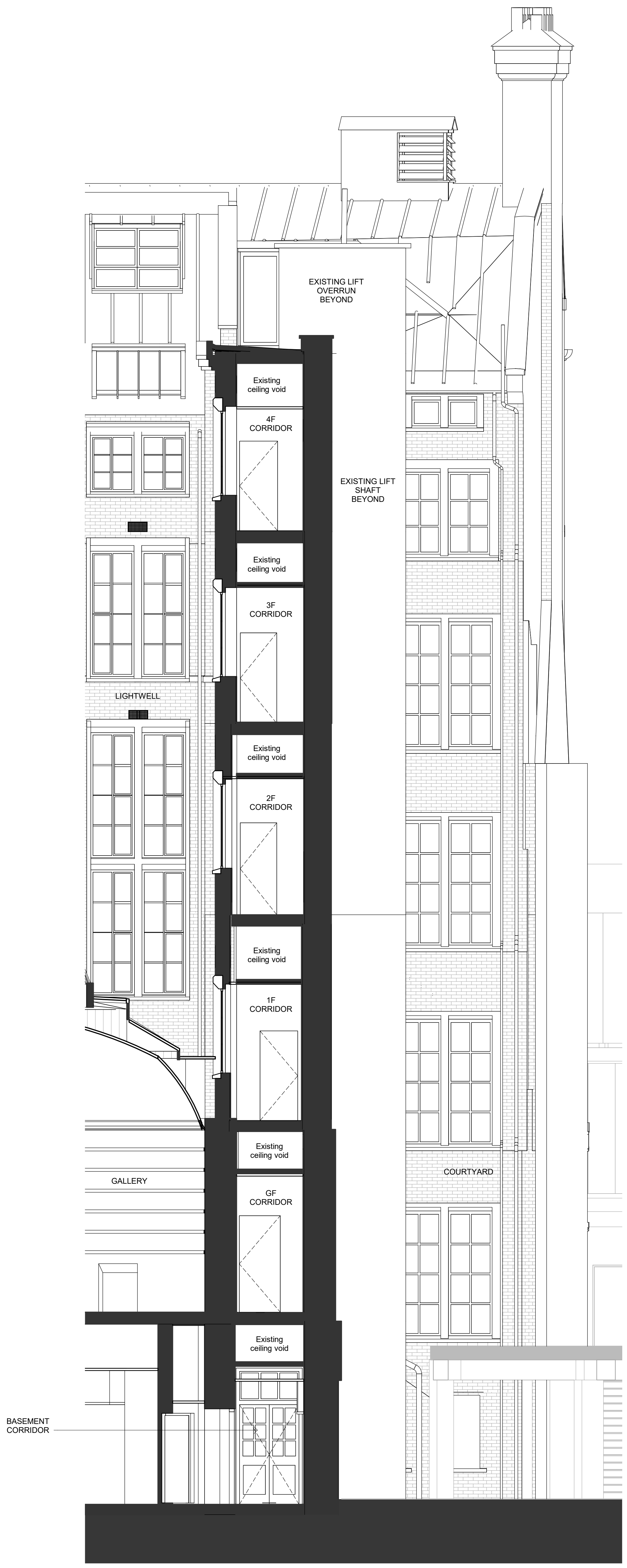
Key Plan:



CDM risks relevant to this drawing:

Notes:

■ Existing Building Fabric



Rev.	Date	Description
P01	20.03.20	Draft Planning Issue
P02	20.04.20	Planning Issue

Issued for:
PL - PLANNING

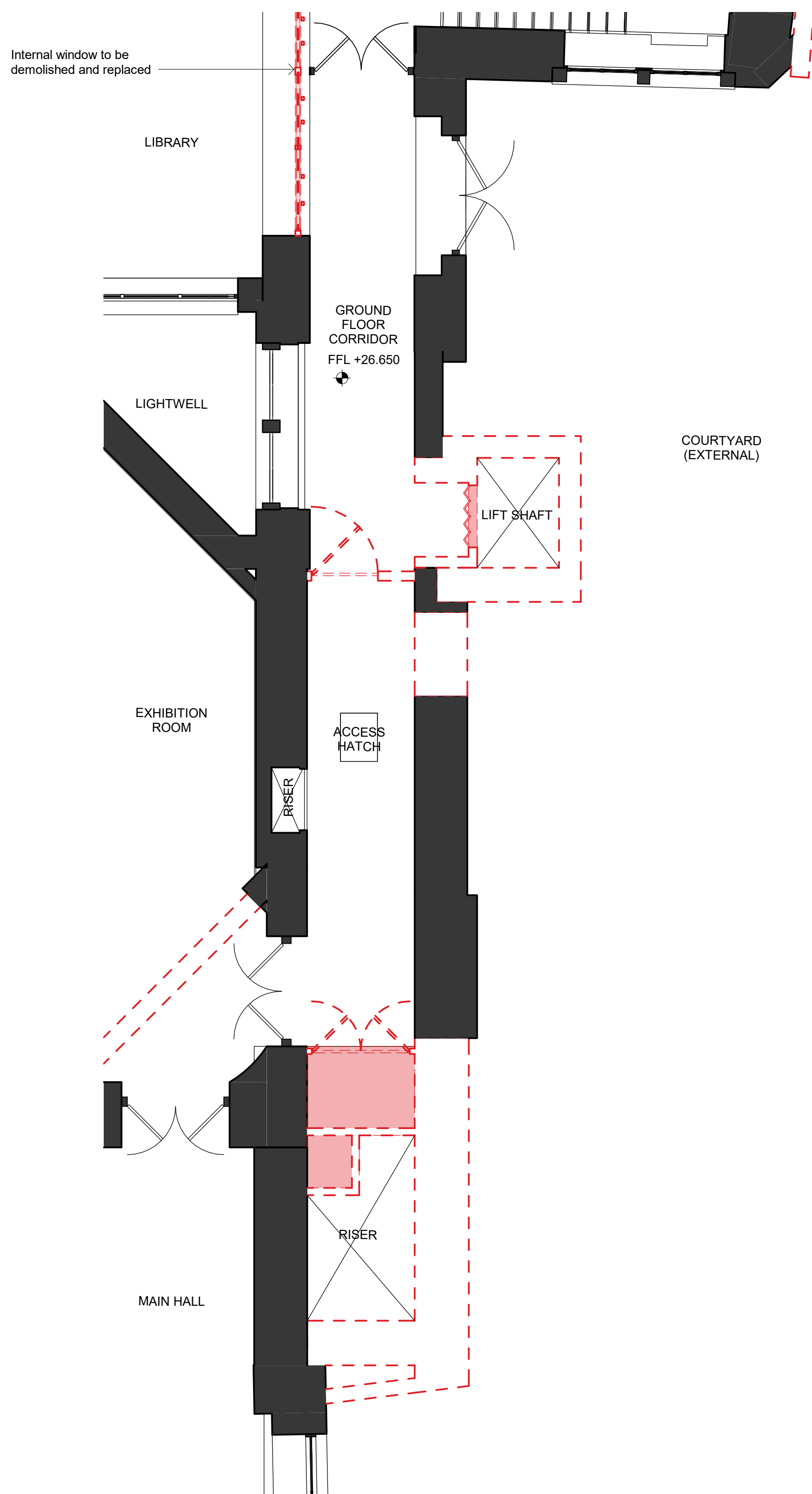
Orms
 1 Oliver's Yard
 55-71 City Road
 London
 EC1Y 1HQ
 0207 833 8533
 orms@orms.co.uk
 orms.co.uk

Project:
The Former Central St. Martin's Site

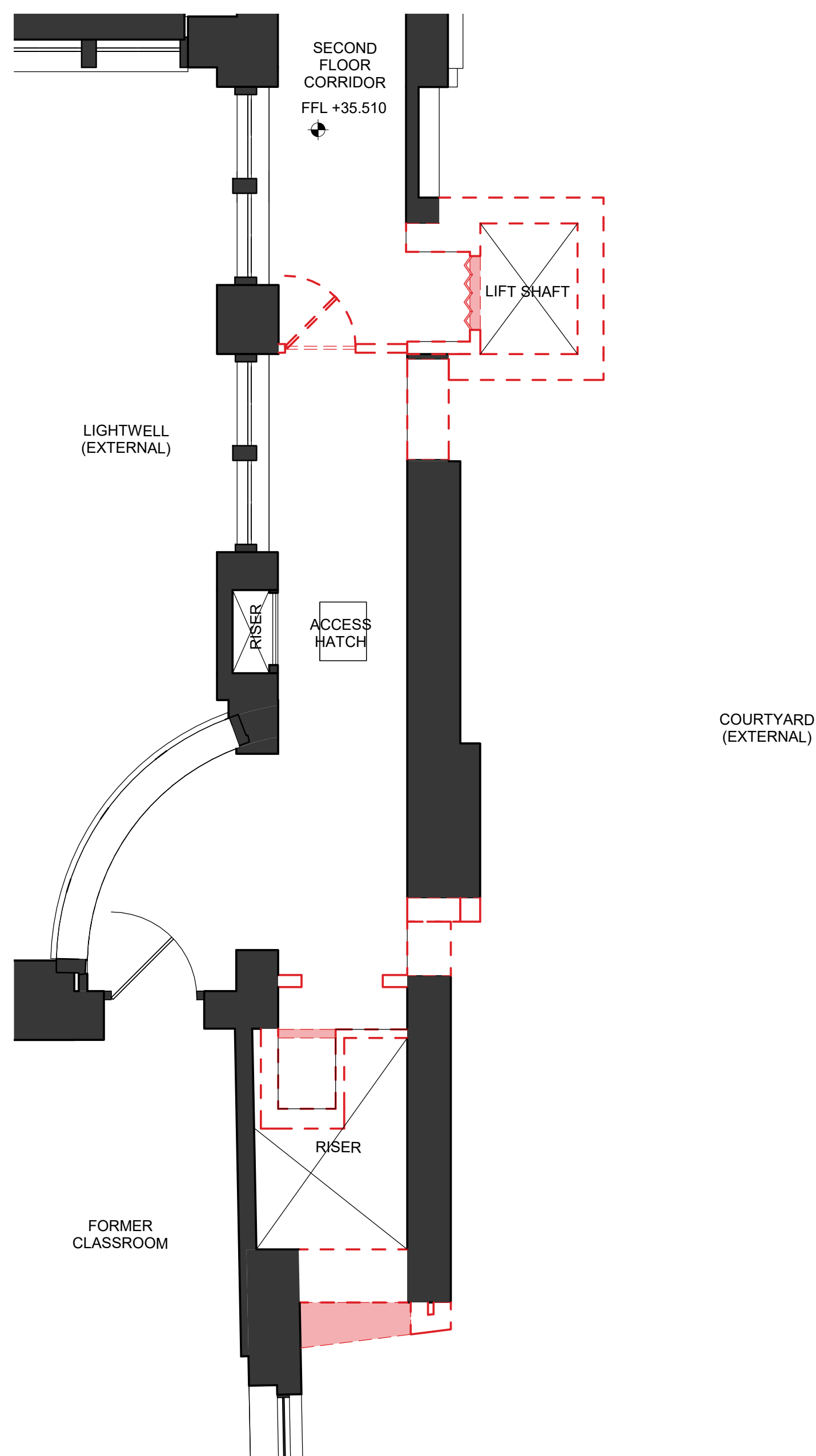
Drawing title:
Existing Lethaby Building
Planning
Core 4 Section

Scale@A1
1 : 50
Project Number
GSM-ORM-LB-ZZ-DR-A-12761

Project No.
2233
Rev.
P02



1 Demolition - Core 4 Ground Floor Plan
Scale: 1 : 50



2 Demolition - Core 4 Typical Upper Plan
Scale: 1 : 50



Do not scale. All dimensions to be confirmed on site. Information contained in this drawing is the sole copyright of Orms designers + architects ltd and is not to be reproduced without permission.

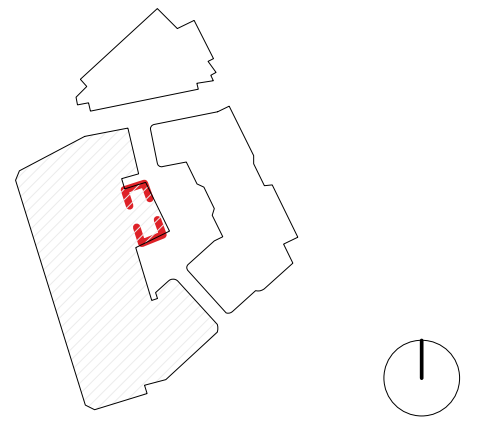
The setting out and dimensions of any existing building elements shown are based on collated archive information, measured surveys and site investigations as available. If there is any reasonable doubt in relation to position of existing building fabric which affects costs or final construction details the contractor should undertake relevant surveys to verify the information, and any changes discovered should be notified to the architect.

This drawing should be read in conjunction with all other project information prepared by Orms and design consultants. In the event of any conflicts between information on this drawing and other project information that may be contained on models, specifications, schedules, etc. seek clarification with Orms.

Please note that dwg or other cad formats provided in addition to pdf documentation are issued to aid co-ordination only. Use of written dimensions and levels is permitted, but all other dimensions extracted from the digital content are not to be relied upon. Data should always be checked against pdf information.

Drawings issued with construction record status or revision are not surveys and are to be verified on site prior to making any use of them. Orms do not take responsibility for any discrepancies between the drawings and actual as built condition.

Key Plan:



CDM risks relevant to this drawing:

Notes:

- Existing Structure
- ▨ Existing Structure to be demolished

Rev.	Date	Description
P01	20.03.20	Draft Planning Issue
P02	20.04.20	Planning Issue

Issued for:
PL - PLANNING

Orms

1 Oliver's Yard
55-71 City Road
London
EC1Y 1HQ
0207 833 8533
orms@orms.co.uk
orms.co.uk

Project:
The Former Central St. Martin's Site

Drawing title:
Demolition Lethaby Building
Planning
Core 4 Plans

Scale@A1
1 : 50
Project No.
2233

Drawing Number
Project Originator Zone Location Type Role Number
GSM-ORM-LB-ZZ-DR-A-12762 P02

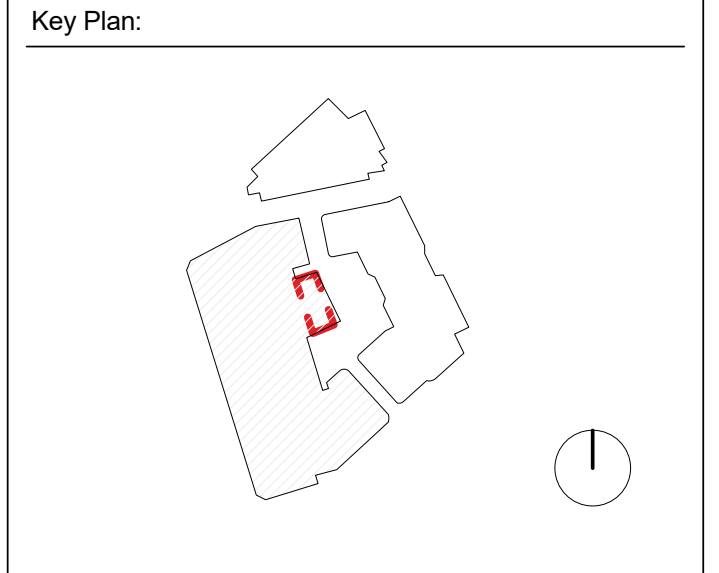
Do not scale. All dimensions to be confirmed on site. Information contained in this drawing is the sole copyright of Orms designers + architects ltd and is not to be reproduced without permission.

The setting out and dimensions of any existing building elements shown are based on collated archive information, measured surveys and site investigations as available. If there is any reasonable doubt in relation to position of existing building fabric which affects costs or final construction details the contractor should undertake relevant surveys to verify the information, and any changes discovered should be notified to the architect.

This drawing should be read in conjunction with all other project information prepared by Orms and design consultants. In the event of any conflicts between information on this drawing and other project information that may be contained on models, specifications, schedules, etc. seek clarification with Orms.

Please note that dwg or other cad formats provided in addition to pdf documentation are issued to aid co-ordination only. Use of written dimensions and levels is permitted, but all other dimensions extracted from the digital content are not to be relied upon. Data should always be checked against pdf information.

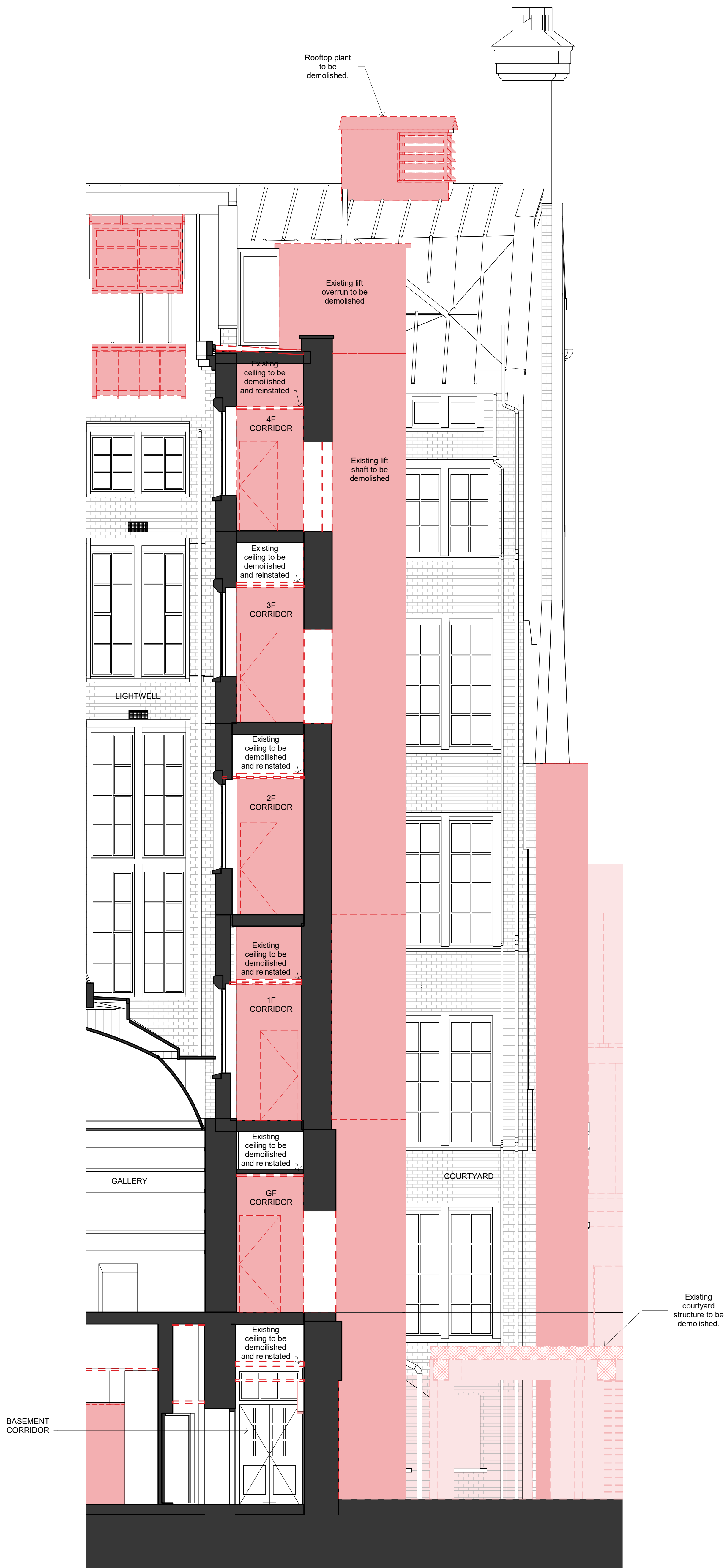
Drawings issued with construction record status or revision are not surveys and are to be verified on site prior to making any use of them. Orms do not take responsibility for any discrepancies between the drawings and actual as built condition.



CDM risks relevant to this drawing:

Notes:

- Existing Structure
- ▨ Existing Structure to be demolished



Rev.	Date	Description
P01	20.03.20	Draft Planning Issue
P02	20.04.20	Planning Issue

Issued for:
PL - PLANNING

Orms
 1 Oliver's Yard
 55-71 City Road
 London
 EC1Y 1HQ
 0207 833 8533
 orms@orms.co.uk
 orms.co.uk

Project:
The Former Central St. Martin's Site

Drawing title:
Demolition Lethaby Building
Planning
Core 4 Section

Scale@A1
1 : 50
Project No.
2233

Drawing Number
GSM-ORM-LB-ZZ-DR-A-12763
Rev.
P02

Do not scale. All dimensions to be confirmed on site. Information contained in this drawing is the sole copyright of Orms designers + architects ltd and is not to be reproduced without permission.

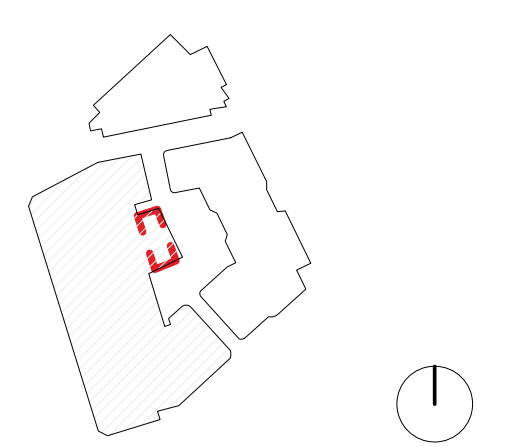
The setting out and dimensions of any existing building elements shown are based on collated archive information, measured surveys and site investigations as available. If there is any reasonable doubt in relation to position of existing building fabric which affects costs or final construction details the contractor should undertake relevant surveys to verify the information, and any changes discovered should be notified to the architect.

This drawing should be read in conjunction with all other project information prepared by Orms and design consultants. In the event of any conflicts between information on this drawing and other project information that may be contained on models, specifications, schedules, etc. seek clarification with Orms.

Please note that dwg or other cad formats provided in addition to pdf documentation are issued to aid co-ordination only. Use of written dimensions and levels is permitted, but all other dimensions extracted from the digital content are not to be relied upon. Data should always be checked against pdf information.

Drawings issued with construction record status or revision are not surveys and are to be verified on site prior to making any use of them. Orms do not take responsibility for any discrepancies between the drawings and actual as built condition.

Key Plan:

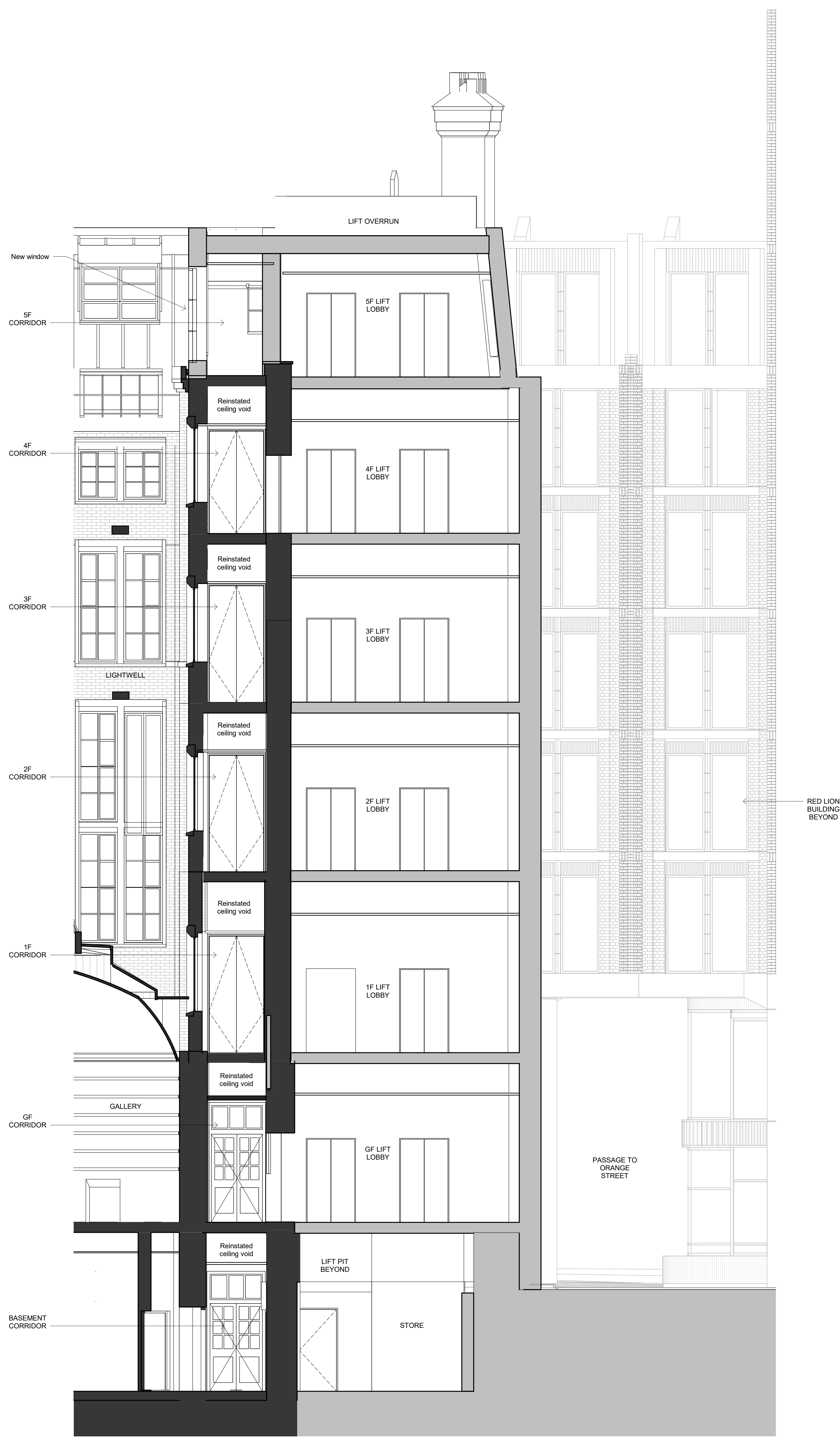


CDM risks relevant to this drawing:

Notes:

- Existing Building Fabric
- ▒ Proposed Building Fabric

Proposed internal layouts are indicative only



Rev.	Date	Description
P01	20.03.20	Draft Planning Issue
P02	20.04.20	Planning Issue

Issued for:
PL - PLANNING

Orms
 1 Oliver's Yard
 55-71 City Road
 London
 EC1Y 1HQ
 0207 833 8533
 orms@orms.co.uk
 orms.co.uk

Project:
The Former Central St. Martin's Site

Drawing title:
Proposed Lethaby Building
 Planning
 Core 4 Section

Scale@A1
1 : 50
 Project Originator Zone Location Type Role Number
 GSM-ORM-LB-ZZ-DR-A-12765 P02



Do not scale. All dimensions to be confirmed on site. Information contained in this drawing is the sole copyright of Orms designers + architects ltd and is not to be reproduced without permission.

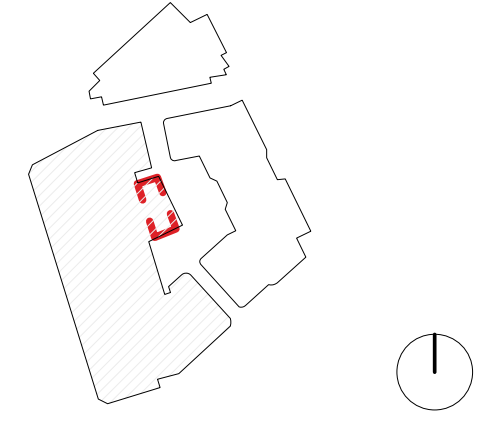
The setting out and dimensions of any existing building elements shown are based on collated archive information, measured surveys and site investigations as available. If there is any reasonable doubt in relation to position of existing building fabric which affects costs or final construction details the contractor should undertake relevant surveys to verify the information, and any changes discovered should be notified to the architect.

This drawing should be read in conjunction with all other project information prepared by Orms and design consultants. In the event of any conflicts between information on this drawing and other project information that may be contained on models, specifications, schedules, etc. seek clarification with Orms.

Please note that dwg or other cad formats provided in addition to pdf documentation are issued to aid co-ordination only. Use of written dimensions and levels is permitted, but all other dimensions extracted from the digital content are not to be relied upon. Data should always be checked against pdf information.

Drawings issued with construction record status or revision are not surveys and are to be verified on site prior to making any use of them. Orms do not take responsibility for any discrepancies between the drawings and actual as built condition.

Key Plan:



CDM risks relevant to this drawing:

Notes:

- Existing Building Fabric
- Proposed Building Fabric

Proposed internal layouts are indicative only



1 Proposed - Core 5 Section
Scale: 1 : 50



Rev.	Date	Description
P01	20.03.20	Draft Planning Issue
P02	20.04.20	Planning Issue

Issued for:
PL - PLANNING



1 Oliver's Yard
55-71 City Road
London
EC1Y 1HQ
0207 833 8533
orms@orms.co.uk
orms.co.uk

Project:
The Former Central St. Martin's Site

Drawing title:
Proposed Lethaby Building
Planning
Core 5 Section

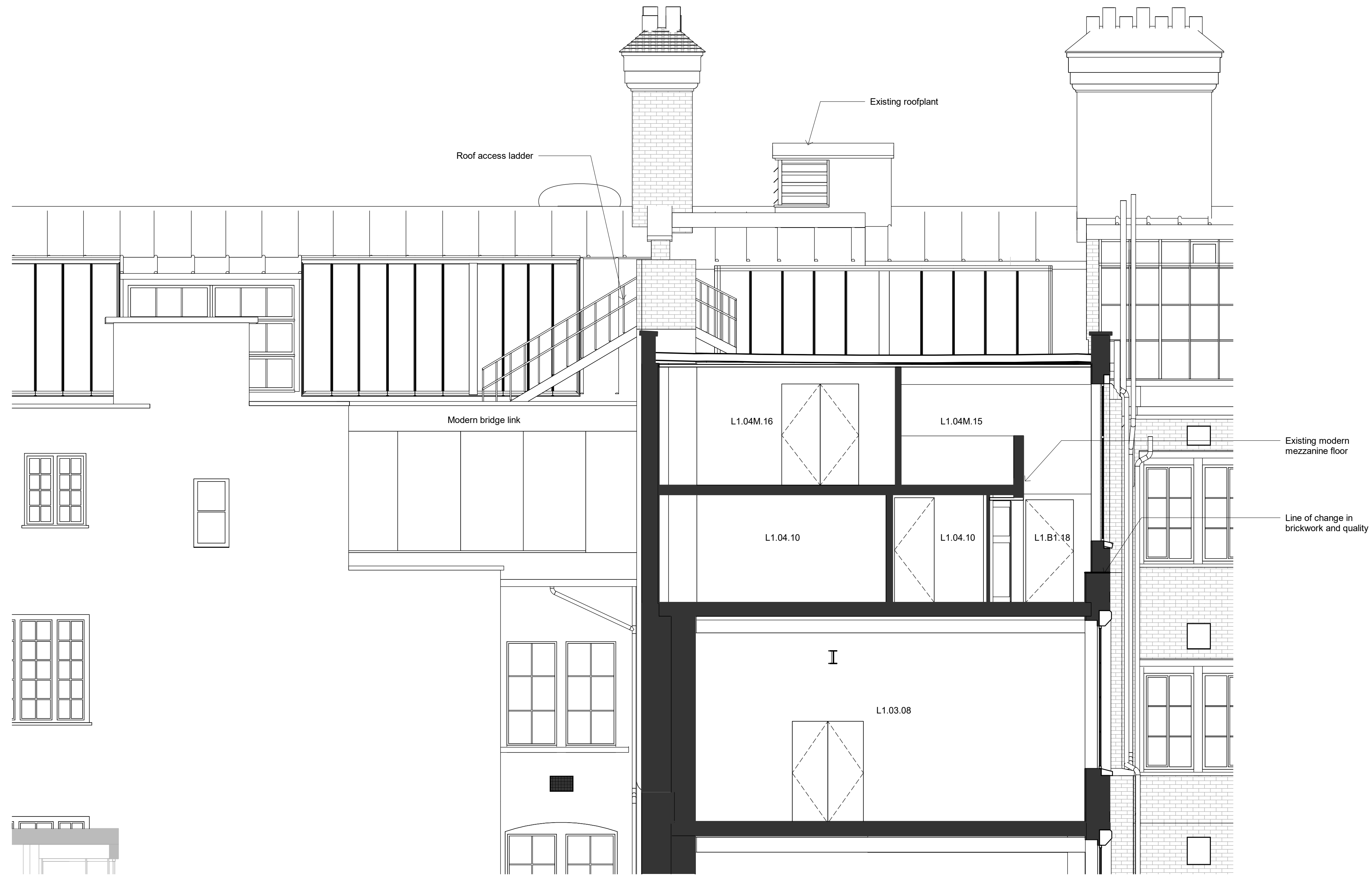
Scale@A1
1 : 50
Project No.
2233

Drawing Number
Project Originator Zone Location Type Role Number
GSM-ORM-LB-ZZ-DR-A-12775 P02

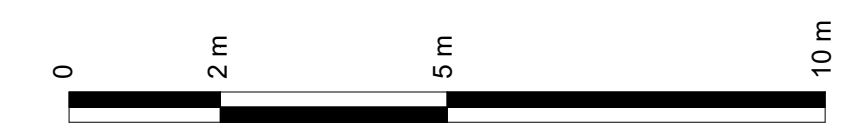
REFER TO RED LION BUILDING DRAWINGS

Escape to courtyard from Basement

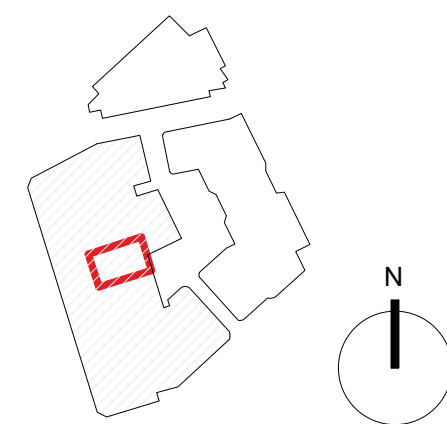
RED LION BUILDING



1 Existing - Roof Extension Section
Scale: 1 : 50



Key Plan:



CDM risks relevant to this drawing:

Notes:

■ Existing Structure

Do not scale. All dimensions to be confirmed on site. Information contained in this drawing is the sole copyright of Orms designers + architects ltd and is not to be reproduced without permission.
The setting out and dimensions of any existing building elements shown are based on collated archive information, measured surveys and site investigations as available. If there is any reasonable doubt in relation to position of existing building fabric which affects costs or final construction details the contractor should undertake relevant surveys to verify the information, and any changes discovered should be notified to the architect.
This drawing should be read in conjunction with all other project information prepared by Orms and other design consultants. In the event of any conflicts between information on this drawing and other project information that may be contained on models, specifications, schedules, etc. seek clarification with Orms.
Please note that dwg or other cad formats provided in addition to pdf documentation are issued to aid co-ordination only. Use of written dimensions and levels is permitted, but all other dimensions extracted from the digital content are not to be relied upon. Data should always be checked against pdf information.
Drawings issued with construction record status or revision are not surveys and are to be verified on site prior to making any use of them. Orms do not take responsibility for any discrepancies between the drawings and actual as built condition.

Orms

1 Oliver's Yard
55-71 City Road
London
EC1Y 1HQ
0207 833 8533
orms@orms.co.uk
orms.co.uk

Project:
The Former Central St. Martin's Site

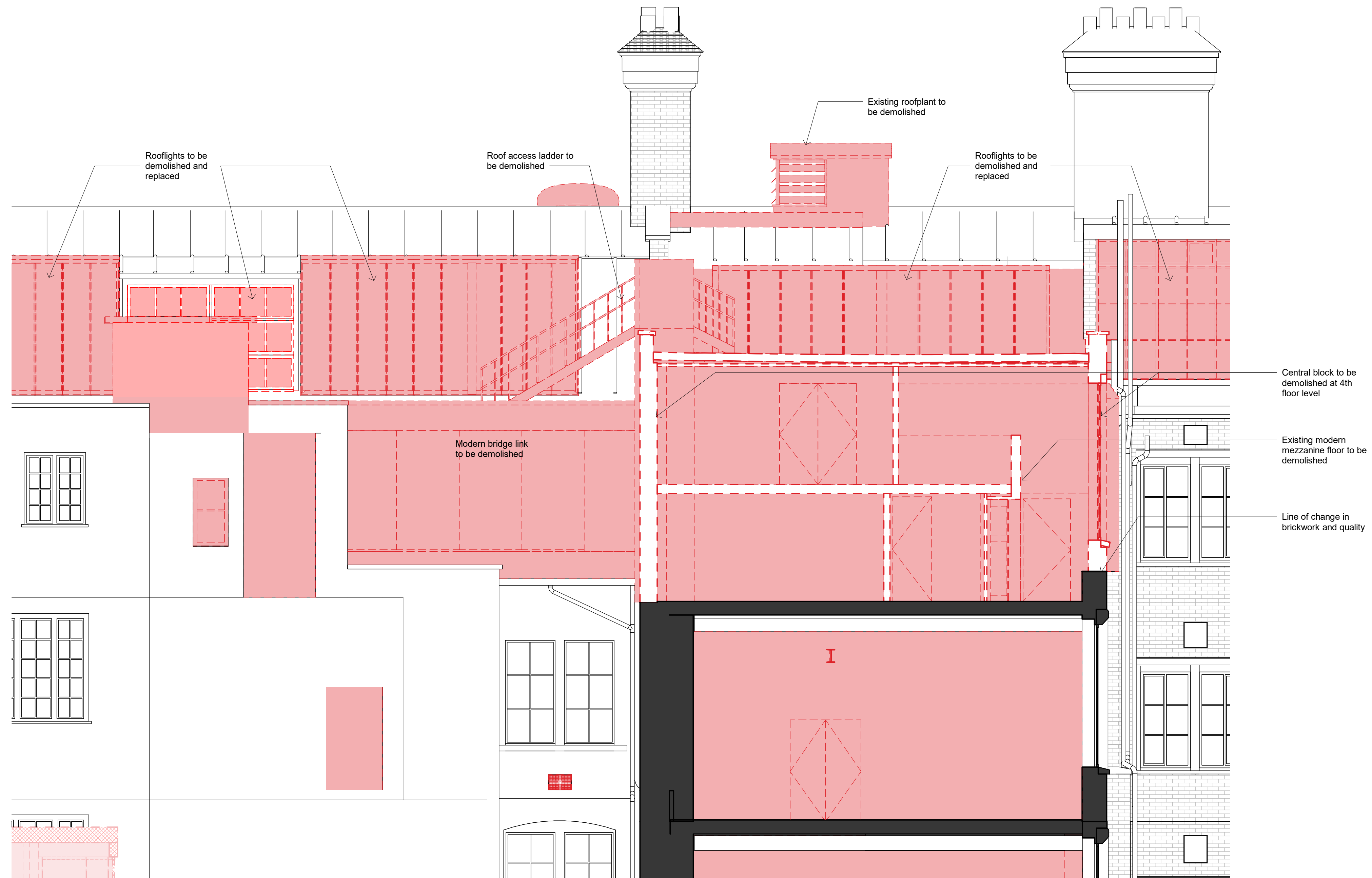
Drawing title:
Existing Lethaby Building
Planning
Roof Extension Section

Scale@A1
1 : 50

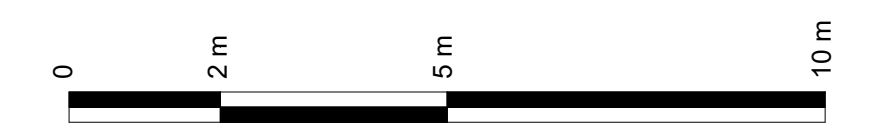
Drawing Number
Project Originator Zone Location Type Role Number
GSM-ORM-LB-ZZ-DR-A-12791 P01

Issued for:
PL - PLANNING

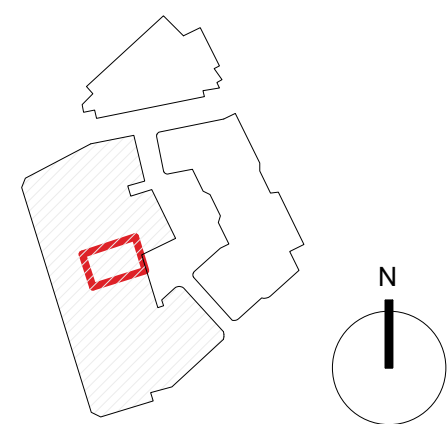
Rev.	Date	Description
P01	20.04.20	Planning Issue



1 Demolition - Roof Extension Section
Scale: 1 : 50



Key Plan:



CDM risks relevant to this drawing:

Notes:

- Existing Structure
- ▨ Existing Structure to be demolished

Do not scale. All dimensions to be confirmed on site. Information contained in this drawing is the sole copyright of Orms designers + architects ltd and is not to be reproduced without permission.
The setting out and dimensions of any existing building elements shown are based on collated archive information, measured surveys and site investigations as available. If there is any reasonable doubt in relation to position of existing building fabric which affects costs or final construction details the contractor should undertake relevant surveys to verify the information, and any changes discovered should be notified to the architect.
This drawing should be read in conjunction with all other project information prepared by Orms and other design consultants. In the event of any conflicts between information on this drawing and other project information that may be contained on models, specifications, schedules, etc. seek clarification with Orms.
Please note that dwg or other cad formats provided in addition to pdf documentation are issued to aid co-ordination only. Use of written dimensions and levels is permitted, but all other dimensions extracted from the digital content are not to be relied upon. Data should always be checked against pdf information.
Drawings issued with construction record status or revision are not surveys and are to be verified on site prior to making any use of them. Orms do not take responsibility for any discrepancies between the drawings and actual as built condition.

Orms

1 Oliver's Yard
55-71 City Road
London
EC1Y 1HQ
0207 833 8533
orms@orms.co.uk
orms.co.uk

Project:
The Former Central St. Martin's Site

Drawing title:
Demolition Lethaby Building
Planning
Roof Extension Section

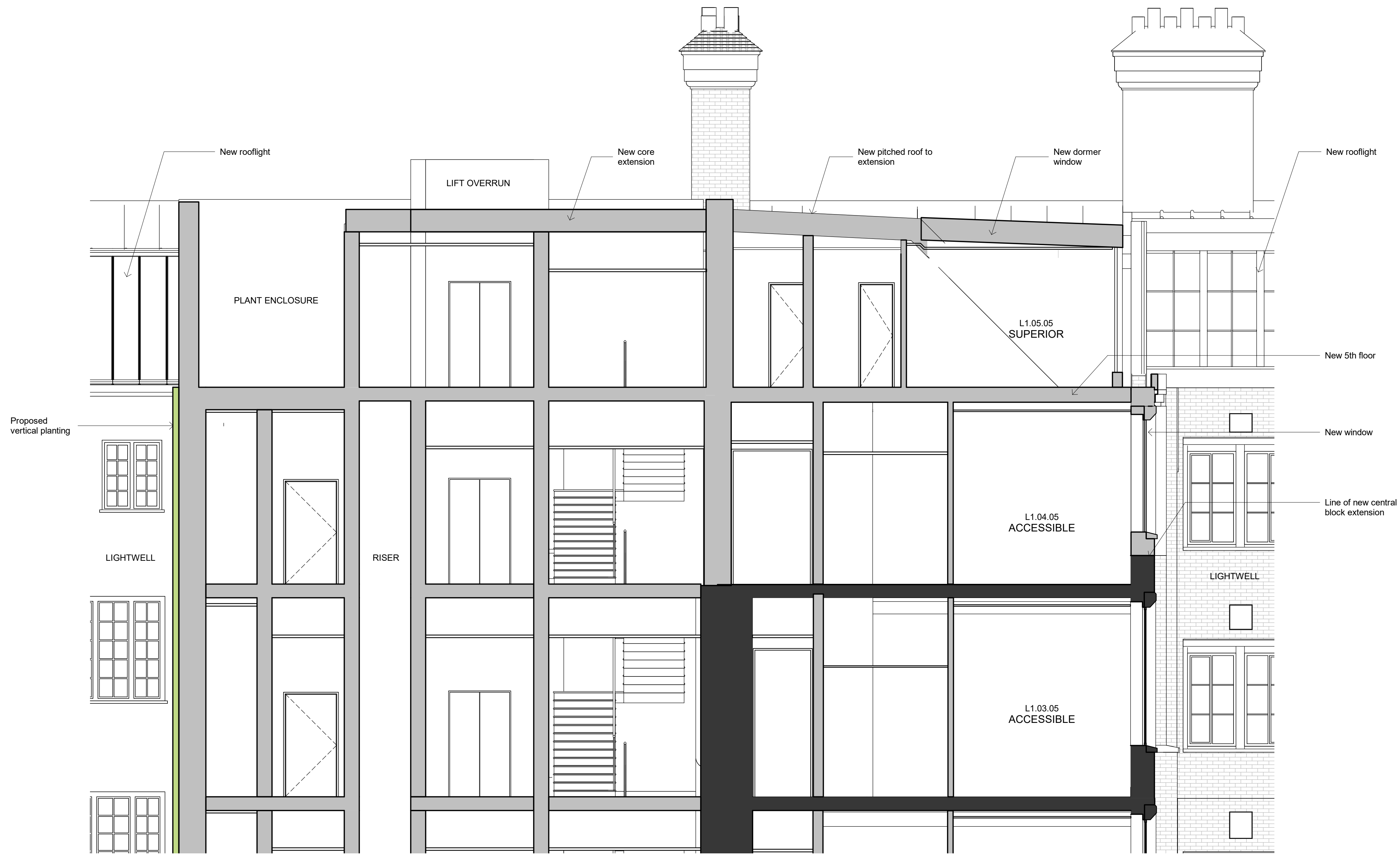
Scale@A1
1 : 50

Drawing Number
Project Originator Zone Location Type Role Number
GSM-ORM-LB-ZZ-DR-A-12793 P01
Issued for:
PL - PLANNING

Rev.	Date	Description
P01	20.04.20	Planning Issue

Project No.
2233

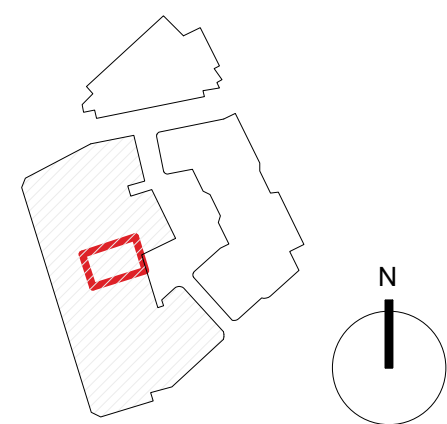
Rev.



1 Proposed - Roof Extension Section
Scale: 1 : 50



Key Plan:



CDM risks relevant to this drawing:

Notes:

- Existing Building Fabric
- Proposed Building Fabric

Proposed internal layouts are indicative only

Do not scale. All dimensions to be confirmed on site. Information contained in this drawing is the sole copyright of Orms designers + architects ltd and is not to be reproduced without permission.
The setting out and dimensions of any existing building elements shown are based on collated archive information, measured surveys and site investigations as available. If there is any reasonable doubt in relation to position of existing building fabric which affects costs or final construction details the contractor should undertake relevant surveys to verify the information, and any changes discovered should be notified to the architect.
This drawing should be read in conjunction with all other project information prepared by Orms and other design consultants. In the event of any conflicts between information on this drawing and other project information that may be contained on models, specifications, schedules, etc. seek clarification with Orms.
Please note that dwg or other cad formats provided in addition to pdf documentation are issued to aid co-ordination only. Use of written dimensions and levels is permitted, but all other dimensions extracted from the digital content are not to be relied upon. Data should always be checked against pdf information.
Drawings issued with construction record status or revision are not surveys and are to be verified on site prior to making any use of them. Orms do not take responsibility for any discrepancies between the drawings and actual as built condition.

Orms

1 Oliver's Yard
55-71 City Road
London
EC1Y 1HQ
0207 833 8533
orms@orms.co.uk
orms.co.uk

Project:
The Former Central St. Martin's Site

Drawing title:
Proposed Lethaby Building
Planning
Roof Extension Section

Scale@A1
1 : 50

Drawing Number
Project Originator Zone Location Type Role Number

GSM-ORM-LB-ZZ-DR-A-12795 P01

Issued for:
PL - PLANNING

Rev.	Date	Description
P01	20.04.20	Planning Issue