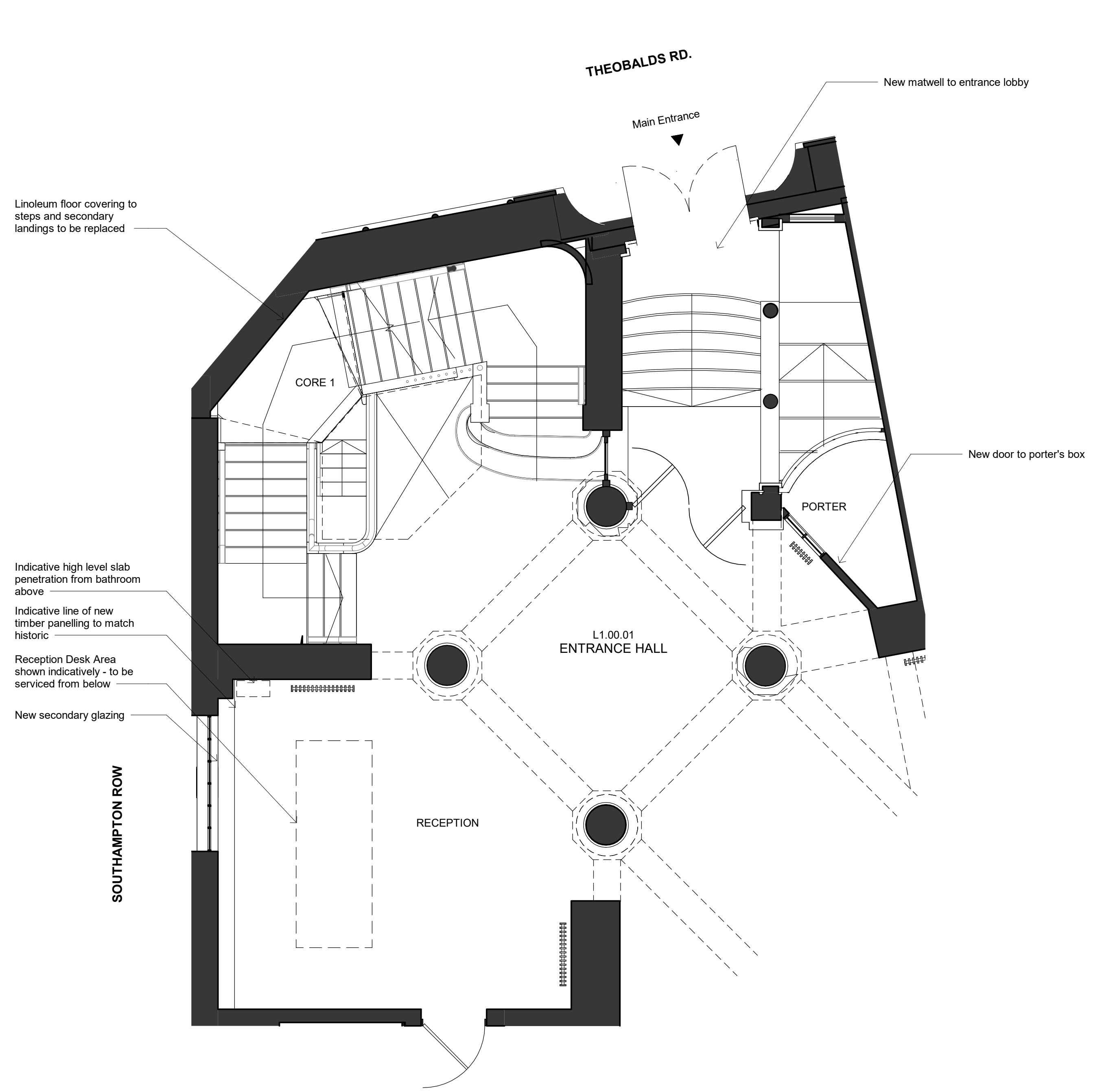
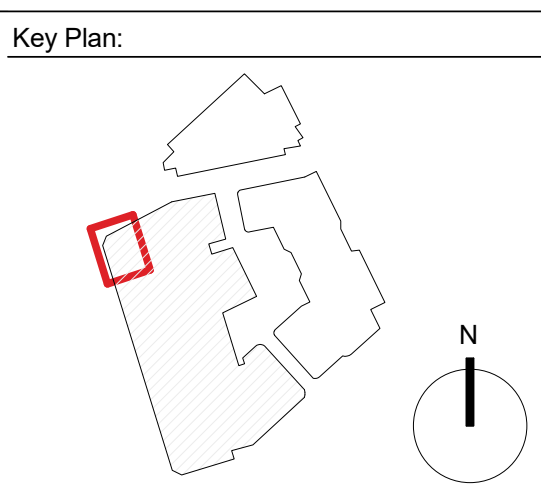
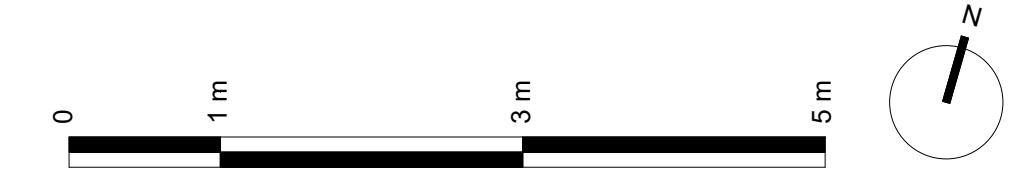


1 Existing - Entrance Hall
Scale: 1 : 50



2 Proposed - Entrance Hall
Scale: 1 : 50



CDM risks relevant to this drawing:

- Notes:
- Existing Building Fabric
 - Proposed Building Fabric

Proposed internal layouts are indicative only

Do not scale. All dimensions to be confirmed on site. Information contained in this drawing is the sole copyright of Orms designers + architects ltd and is not to be reproduced without permission. The setting out and dimensions of any existing building elements shown are based on collated archive information, measured surveys and site investigations as available. If there is any reasonable doubt in relation to position of existing building fabric which affects costs or final construction details the contractor should undertake relevant surveys to verify the information, and any changes discovered should be notified to the architect. This drawing should be read in conjunction with all other project information prepared by Orms and other design consultants. In the event of any conflicts between information on this drawing and other project information that may be contained on models, specifications, schedules, etc. seek clarification with Orms. Please note that dwg or other cad formats provided in addition to pdf documentation are issued to aid co-ordination only. Use of written dimensions and levels is permitted, but all other dimensions extracted from the digital content are not to be relied upon. Data should always be checked against pdf information. Drawings issued with construction record status or revision are not surveys and are to be verified on site prior to making any use of them. Orms do not take responsibility for any discrepancies between the drawings and actual as built condition.



1 Oliver's Yard
55-71 City Road
London
EC1Y 1HQ
0207 833 8533
orms@orms.co.uk
orms.co.uk

Rev.	Date	Description
P01	20.03.20	Draft Planning Issue
P02	20.04.20	Planning Issue

Project:
The Former Central St. Martin's Site

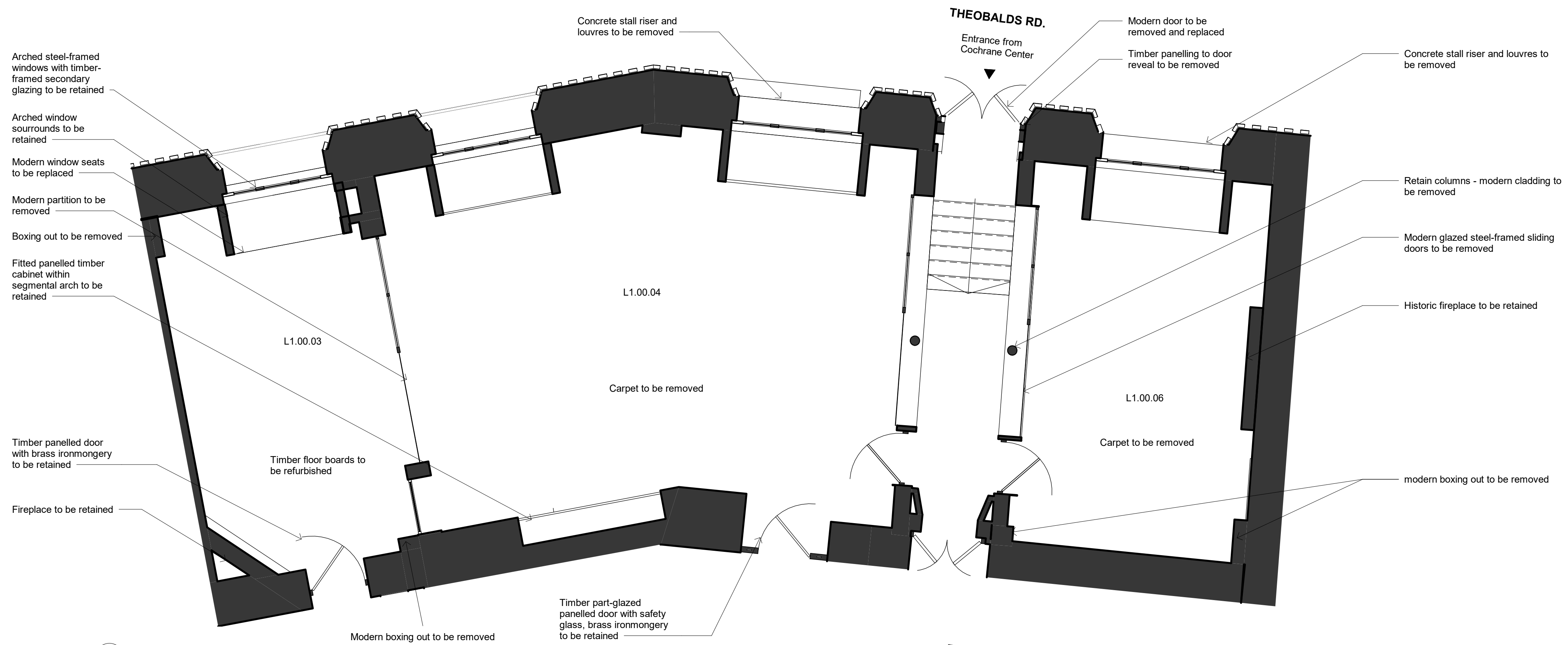
Drawing title:
Lethaby Building
Planning
Entrance Hall

Scale@A1
1 : 50

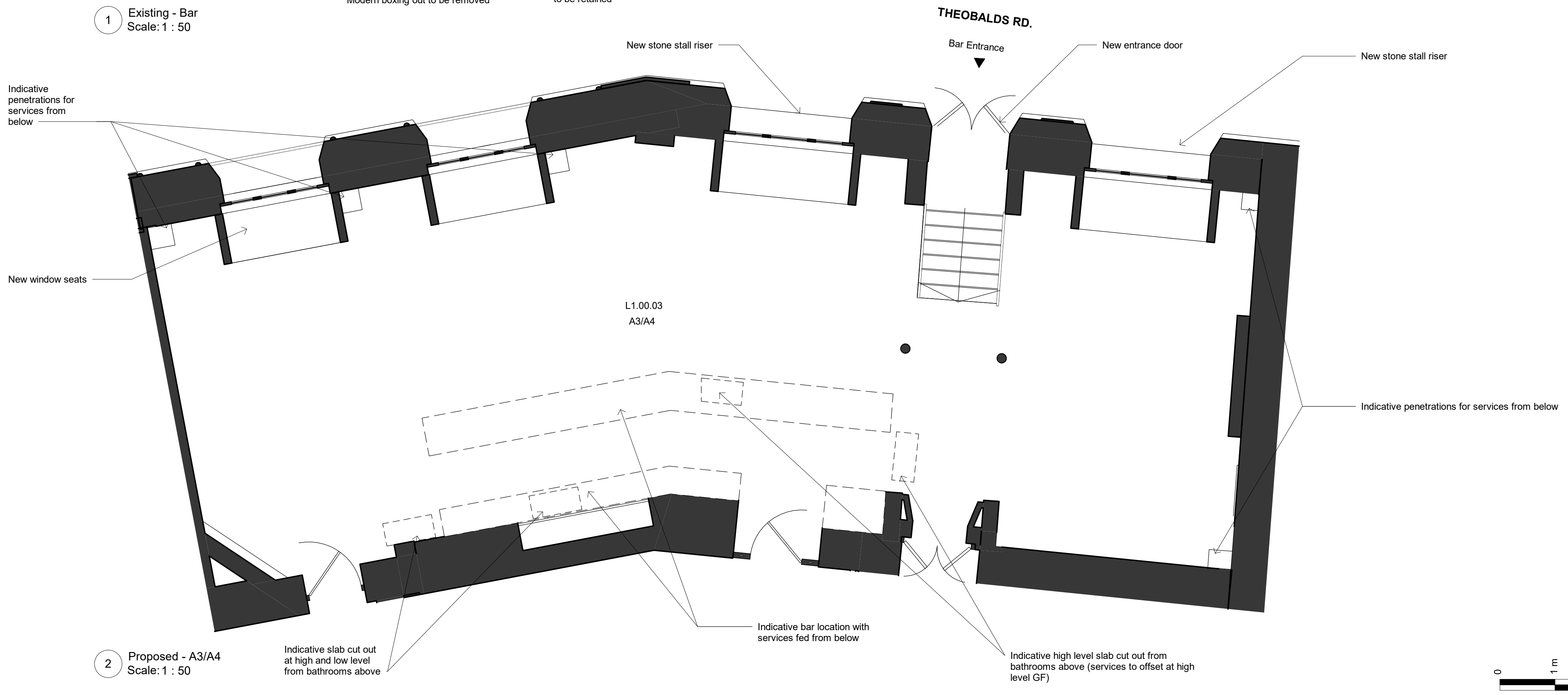
Drawing Number
Project Originator Zone Location Type Role Number
GSM-ORM-LB-00-DR-A-12700 P02

Issued for:
PL - PLANNING

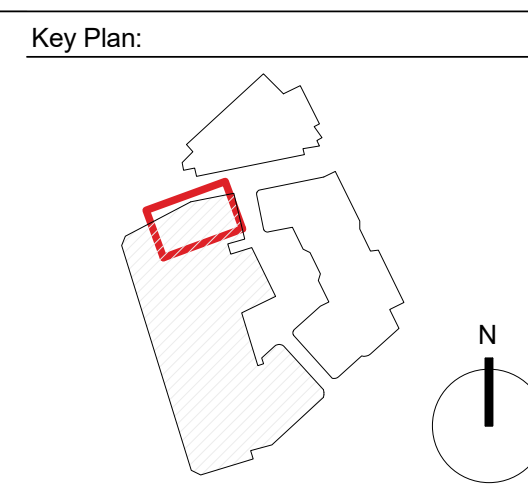
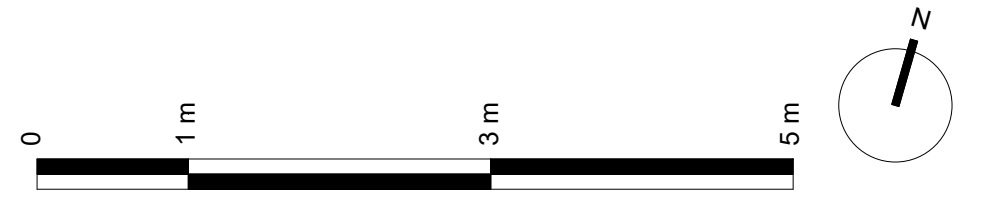
Project No.
2233



1 Existing - Bar
Scale: 1 : 50



2 Proposed - A3/A4
Scale: 1 : 50



CDM risks relevant to this drawing:

- Notes:
- Existing Building Fabric
 - Proposed Building Fabric

Proposed internal layouts are indicative only

Do not scale. All dimensions to be confirmed on site. Information contained in this drawing is the sole copyright of Orms designers + architects ltd and is not to be reproduced without permission. The setting out and dimensions of any existing building elements shown are based on collated archive information, measured surveys and site investigations as available. If there is any reasonable doubt in relation to position of existing building fabric which affects costs or final construction details the contractor should undertake relevant surveys to verify the information, and any changes discovered should be notified to the architect. This drawing should be read in conjunction with all other project information prepared by Orms and other design consultants. In the event of any conflicts between information on this drawing and other project information that may be contained on models, specifications, schedules, etc. seek clarification with Orms. Please note that dwg or other cad formats provided in addition to pdf documentation are issued to aid co-ordination only. Use of written dimensions and levels is permitted, but all other dimensions extracted from the digital content are not to be relied upon. Data should always be checked against pdf information. Drawings issued with construction record status or revision are not surveys and are to be verified on site prior to making any use of them. Orms do not take responsibility for any discrepancies between the drawings and actual as built condition.

Orms
1 Oliver's Yard
55-71 City Road
London
EC1Y 1HQ
0207 833 8533
orms@orms.co.uk
orms.co.uk

Rev.	Date	Description
P01	20.03.20	Draft Planning Issue
P02	20.04.20	Planning Issue

Project:
The Former Central St. Martin's Site

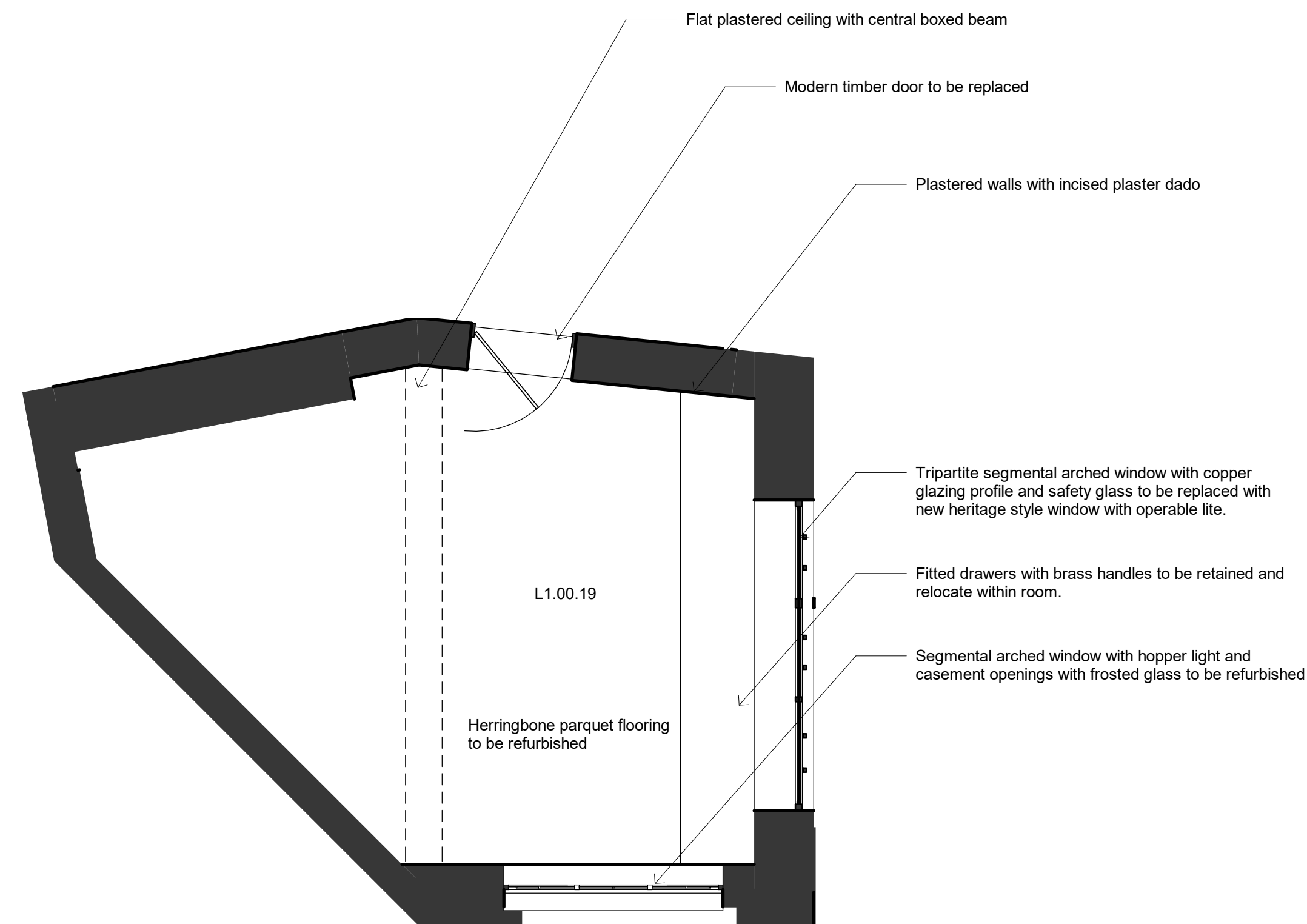
Drawing title:
**Lethaby Building
Planning
BAR**

Scale@A1
1 : 50

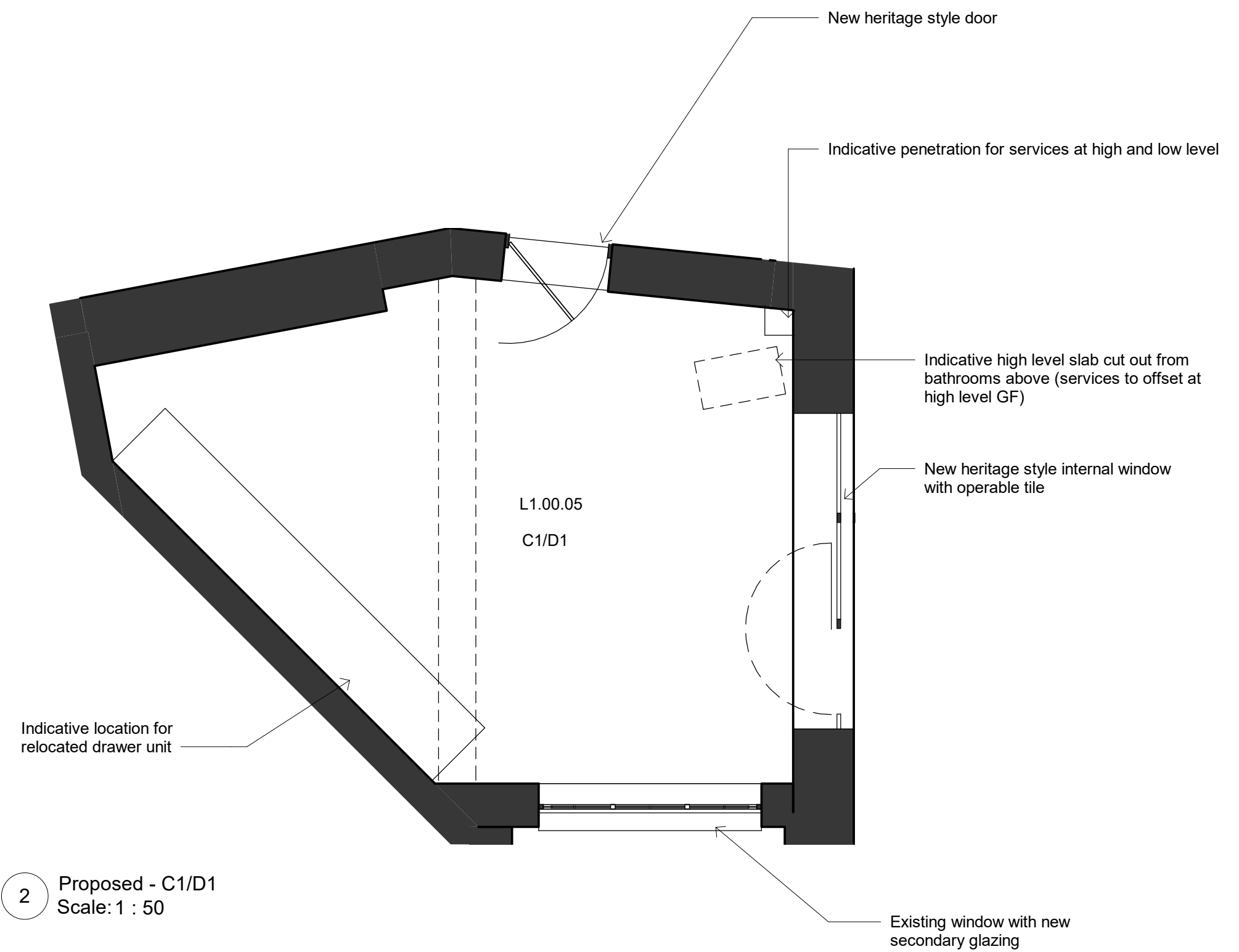
Drawing Number
Project Originator Zone Location Type Role Number
GSM-ORM-LB-00-DR-A-12701 P02

Issued for:
PL - PLANNING

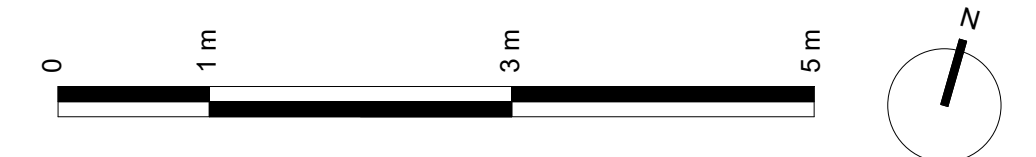
Project No.
2233



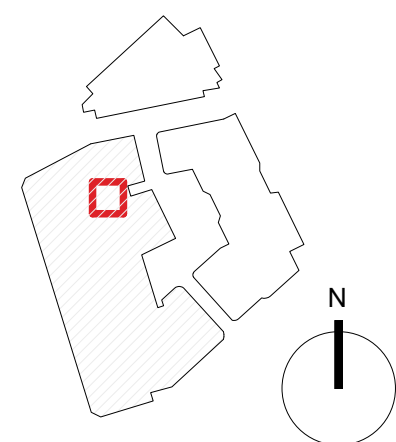
1 Existing - Library
Scale: 1 : 50



2 Proposed - C1/D1
Scale: 1 : 50



Key Plan:



CDM risks relevant to this drawing:

Notes:

- Existing Building Fabric
- Proposed Building Fabric

Proposed internal layouts are indicative only

Do not scale. All dimensions to be confirmed on site. Information contained in this drawing is the sole copyright of Orms designers + architects ltd and is not to be reproduced without permission.

The setting out and dimensions of any existing building elements shown are based on collated archive information, measured surveys and site investigations as available. If there is any reasonable doubt in relation to position of existing building fabric which affects costs or final construction details the contractor should undertake relevant surveys to verify the information, and any changes discovered should be notified to the architect.

This drawing should be read in conjunction with all other project information prepared by Orms and other design consultants. In the event of any conflicts between information on this drawing and other project information that may be contained on models, specifications, schedules, etc. seek clarification with Orms.

Please note that dwg or other cad formats provided in addition to pdf documentation are issued to aid co-ordination only. Use of written dimensions and levels is permitted, but all other dimensions extracted from the digital content are not to be relied upon. Data should always be checked against pdf information.

Drawings issued with construction record status or revision are not surveys and are to be verified on site prior to making any use of them. Orms do not take responsibility for any discrepancies between the drawings and actual as built condition.



1 Oliver's Yard
55-71 City Road
London
EC1Y 1HQ
0207 833 8533
orms@orms.co.uk
orms.co.uk

Rev.	Date	Description
P01	20.03.20	Draft Planning Issue
P02	20.04.20	Planning Issue

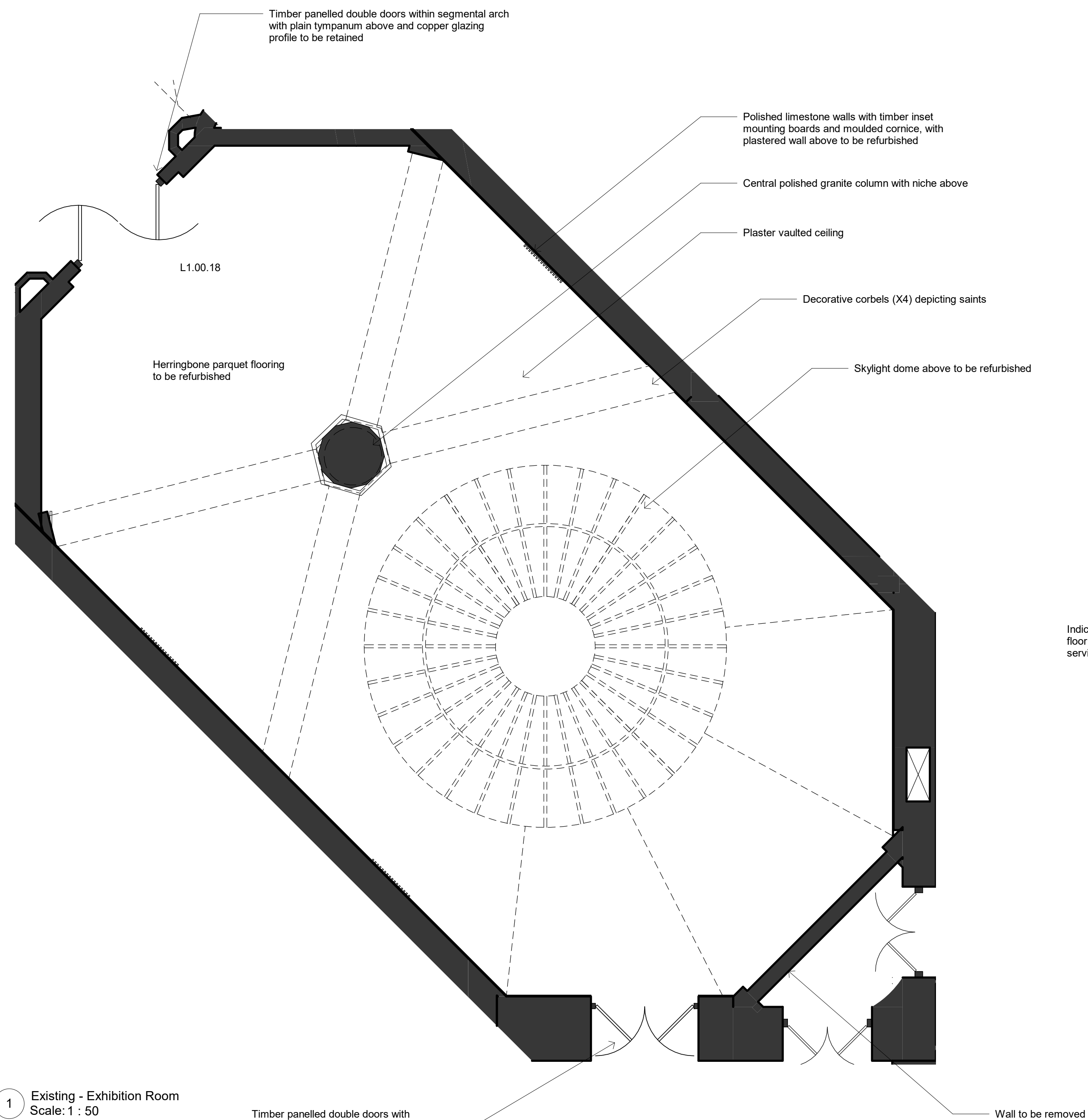
Project:
The Former Central St. Martin's Site

Drawing title:
Lethaby Building
Planning
Library

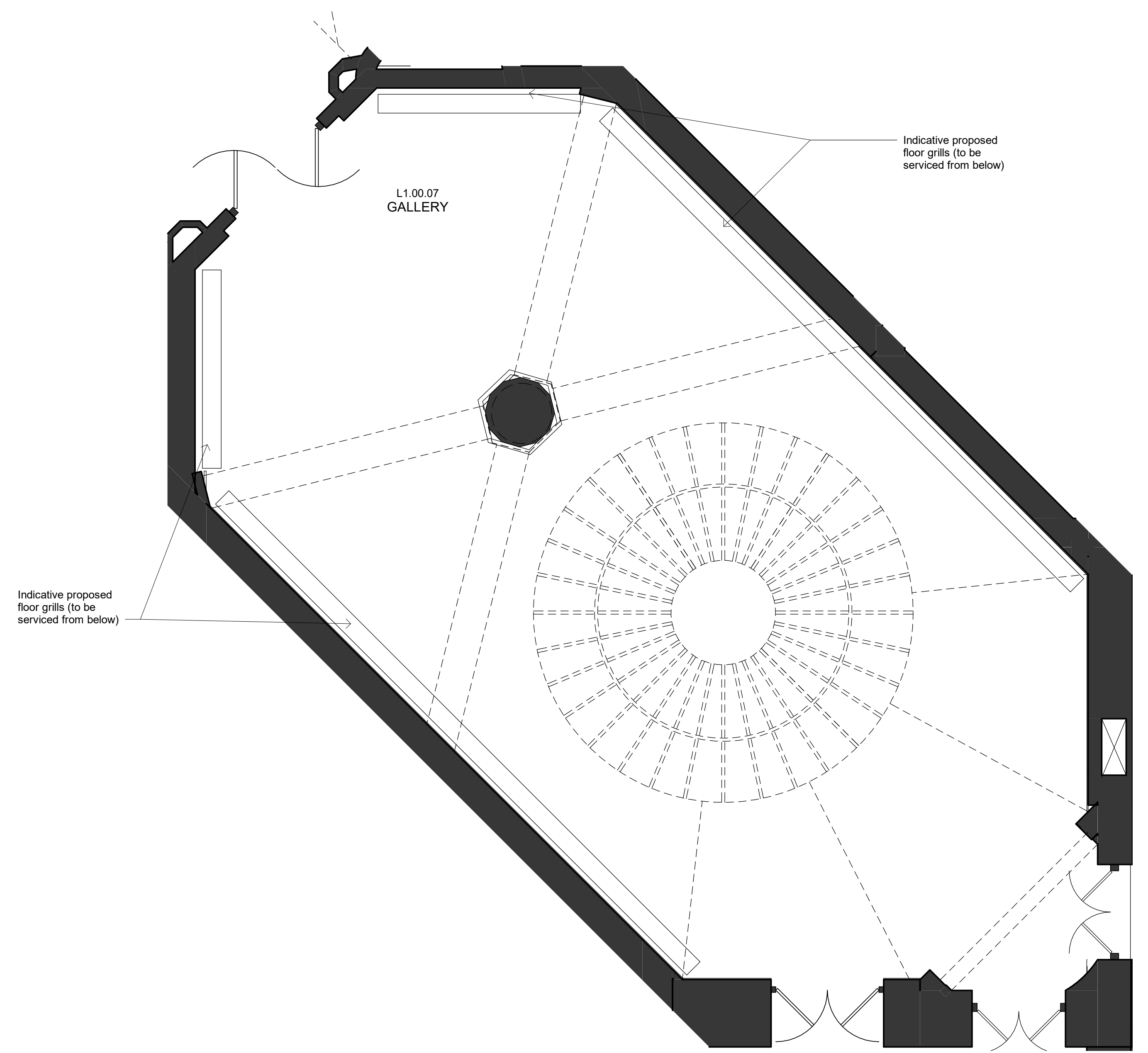
Scale@A1
1 : 50

Drawing Number
Project Originator Zone Location Type Role Number
GSM-ORM-LB-00-DR-A-12702 P02

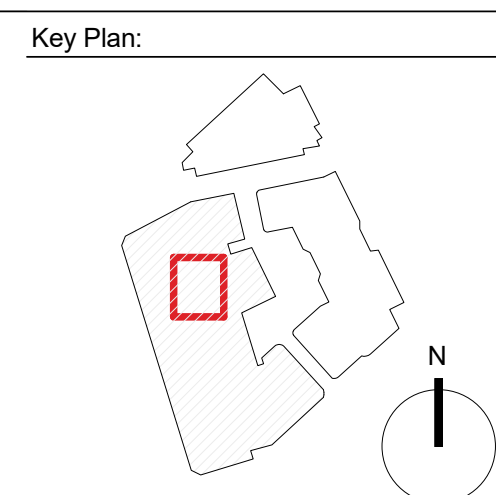
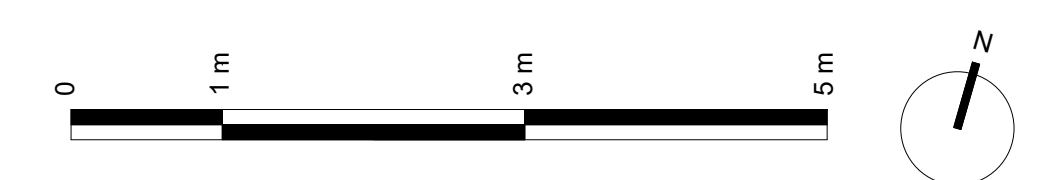
Issued for:
PL - PLANNING



1 Existing - Exhibition Room
Scale: 1 : 50



2 Proposed - Exhibition Room
Scale: 1 : 50



CDM risks relevant to this drawing:

- Notes:
- Existing Building Fabric
 - Proposed Building Fabric

Proposed internal layouts are indicative only

Do not scale. All dimensions to be confirmed on site. Information contained in this drawing is the sole copyright of Orms designers + architects ltd and is not to be reproduced without permission.

The setting out and dimensions of any existing building elements shown are based on collated archive information, measured surveys and site investigations as available. If there is any reasonable doubt in relation to position of existing building fabric which affects costs or final construction details the contractor should undertake relevant surveys to verify the information, and any changes discovered should be notified to the architect.

This drawing should be read in conjunction with all other project information prepared by Orms and other design consultants. In the event of any conflicts between information on this drawing and other project information that may be contained on models, specifications, schedules, etc. seek clarification with Orms.

Please note that dwg or other cad formats provided in addition to pdf documentation are issued to aid co-ordination only. Use of written dimensions and levels is permitted, but all other dimensions extracted from the digital content are not to be relied upon. Data should always be checked against pdf information.

Drawings issued with construction record status or revision are not surveys and are to be verified on site prior to making any use of them. Orms do not take responsibility for any discrepancies between the drawings and actual as built condition.

Orms

1 Oliver's Yard
55-71 City Road
London
EC1Y 1HQ
0207 833 8533
orms@orms.co.uk
orms.co.uk

Rev.	Date	Description
P01	20.03.20	Draft Planning Issue
P02	20.04.20	Planning Issue

Project:
The Former Central St. Martin's Site

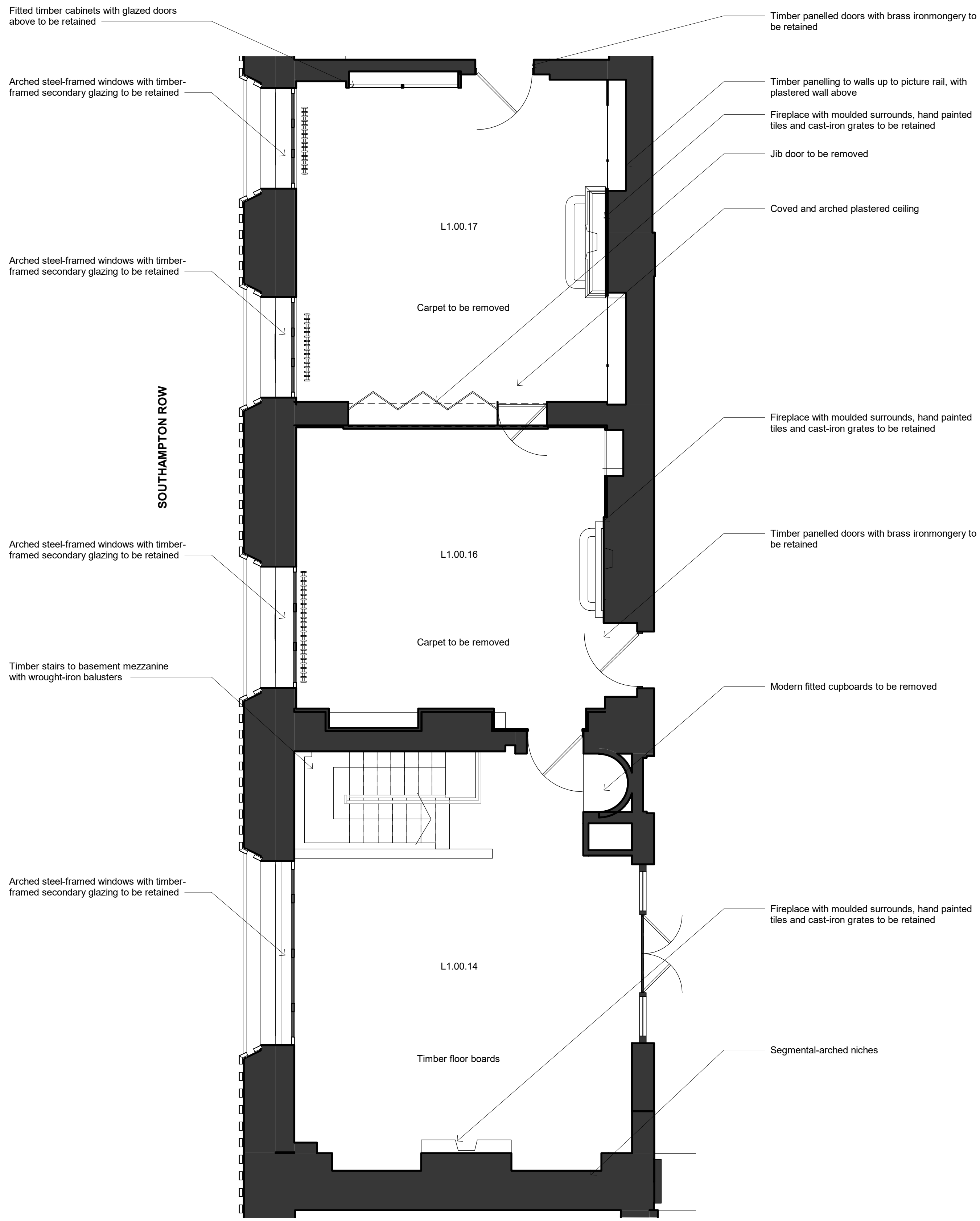
Drawing title:
**Lethaby Building
Planning
Exhibition Room**

Scale@A1
1 : 50

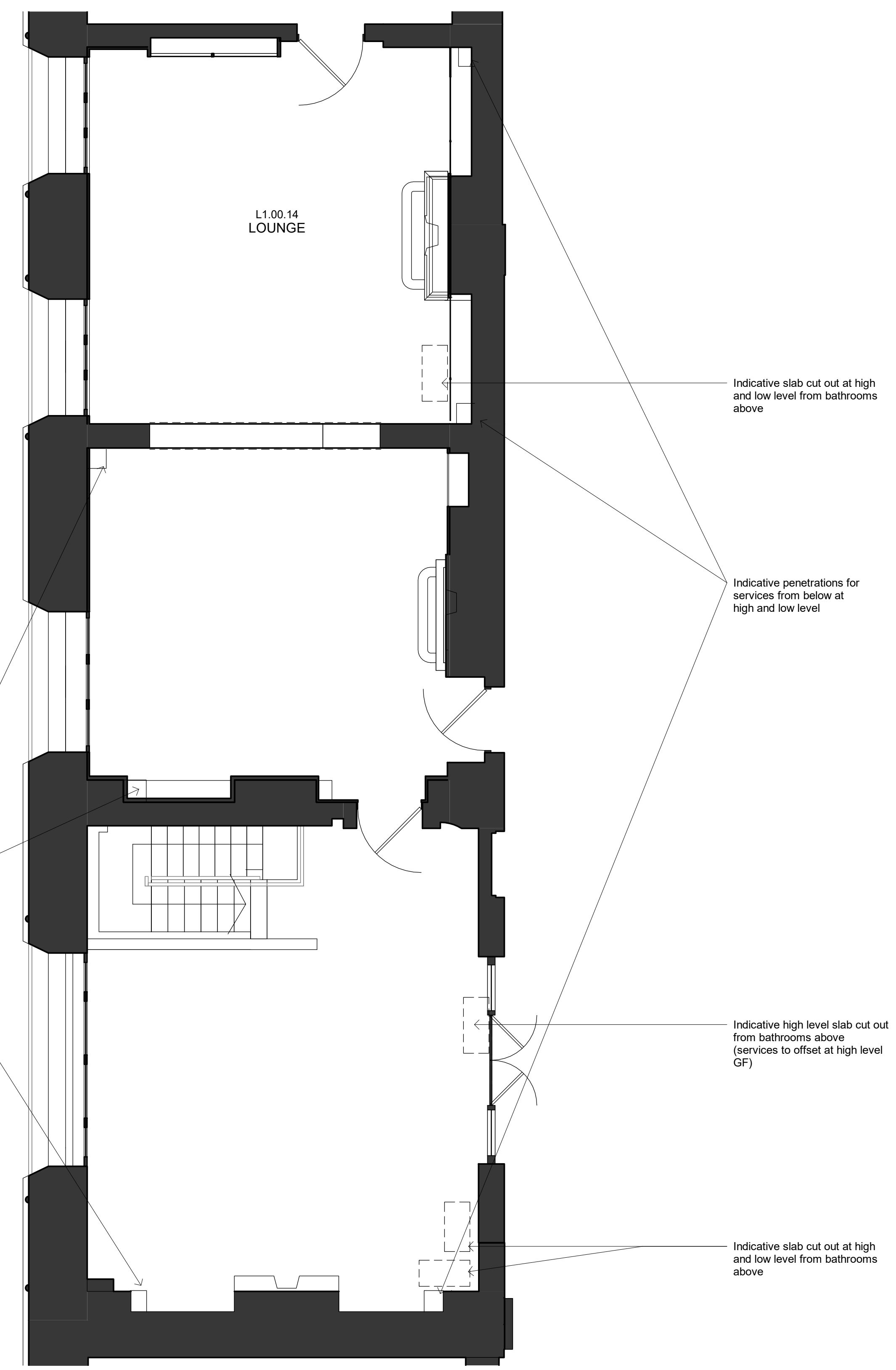
Drawing Number
Project Originator Zone Location Type Role Number
GSM-ORM-LB-00-DR-A-12703 P02

Issued for:
PL - PLANNING

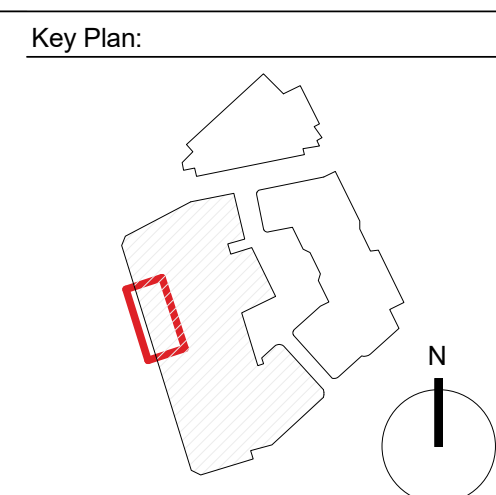
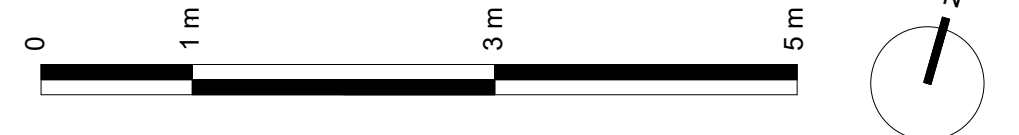
Project No.
2233



1 Existing - Reception Room
Scale: 1 : 50



2 Proposed - Reception Room
Scale: 1 : 50



CDM risks relevant to this drawing:

- Notes:
- Existing Building Fabric
 - Proposed Building Fabric

Proposed internal layouts are indicative only

Do not scale. All dimensions to be confirmed on site. Information contained in this drawing is the sole copyright of Orms designers + architects ltd and is not to be reproduced without permission. The setting out and dimensions of any existing building elements shown are based on collated archive information, measured surveys and site investigations as available. If there is any reasonable doubt in relation to position of existing building fabric which affects costs or final construction details the contractor should undertake relevant surveys to verify the information, and any changes discovered should be notified to the architect. This drawing should be read in conjunction with all other project information prepared by Orms and other design consultants. In the event of any conflicts between information on this drawing and other project information that may be contained on models, specifications, schedules, etc. seek clarification with Orms. Please note that dwg or other cad formats provided in addition to pdf documentation are issued to aid co-ordination only. Use of written dimensions and levels is permitted, but all other dimensions extracted from the digital content are not to be relied upon. Data should always be checked against pdf information. Drawings issued with construction record status or revision are not surveys and are to be verified on site prior to making any use of them. Orms do not take responsibility for any discrepancies between the drawings and actual as built condition.



Rev.	Date	Description
P01	20.03.20	Draft Planning Issue
P02	20.04.20	Planning Issue

Project:
The Former Central St. Martin's Site

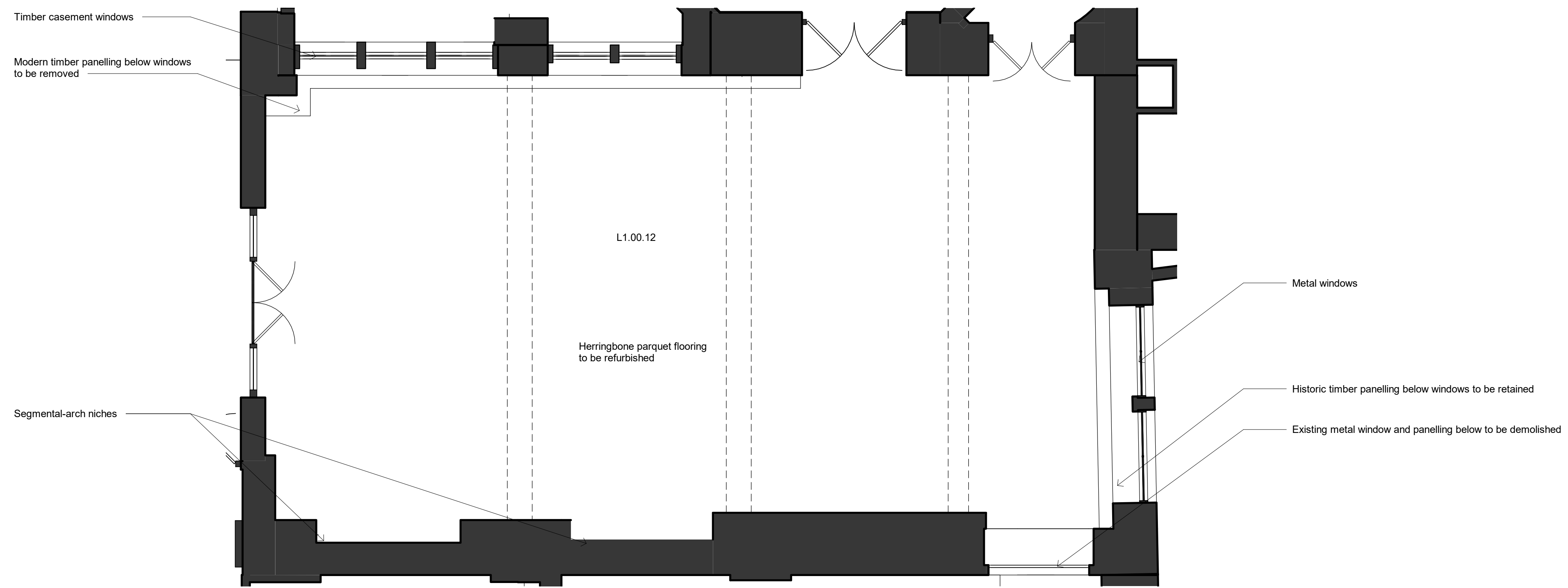
Drawing title:
Lethaby Building
Planning
Reception Room

Scale@A1
1 : 50

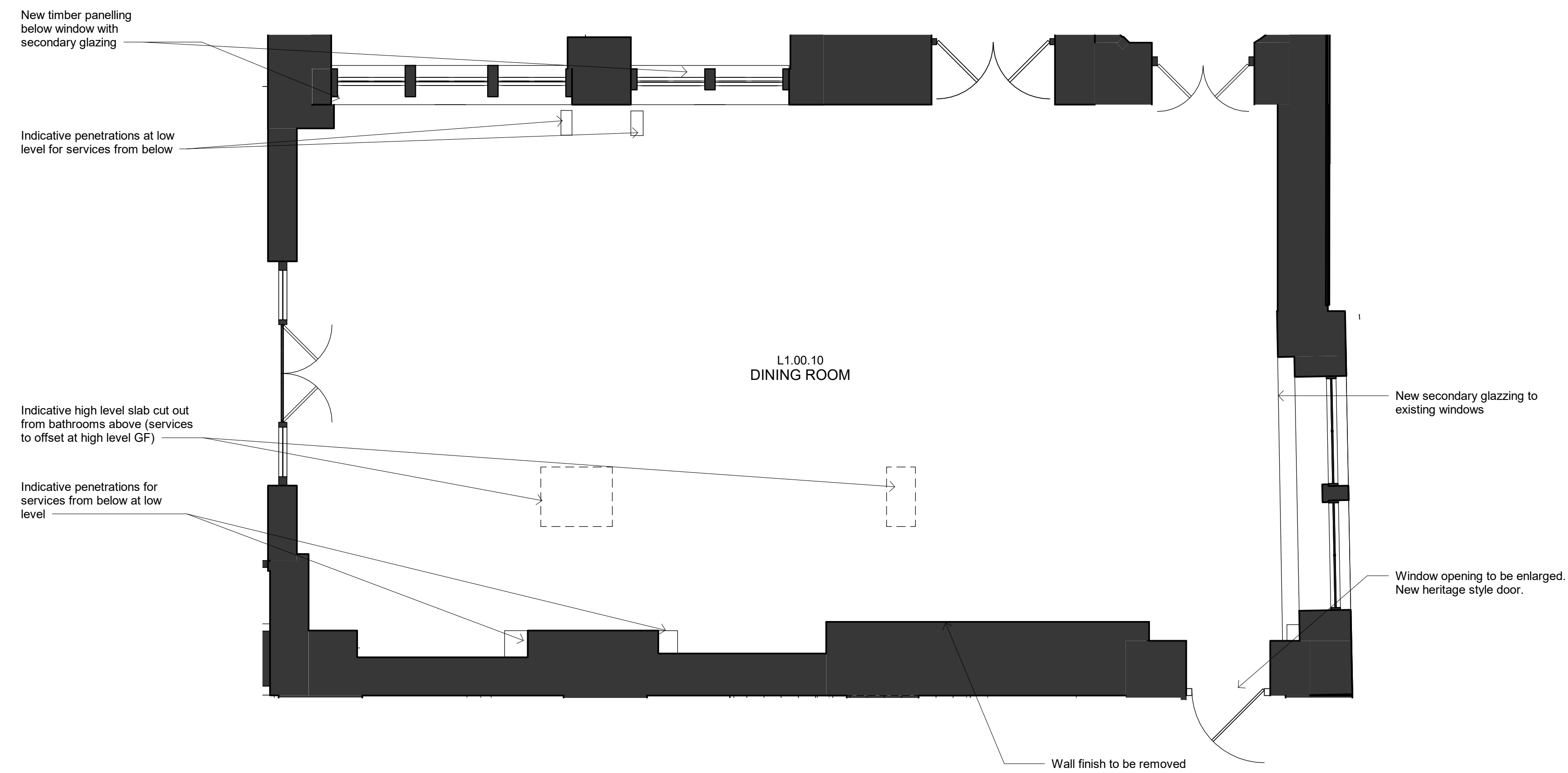
Drawing Number
Project Originator Zone Location Type Role Number
GSM-ORM-LB-00-DR-A-12704 P02

Issued for:
PL - PLANNING

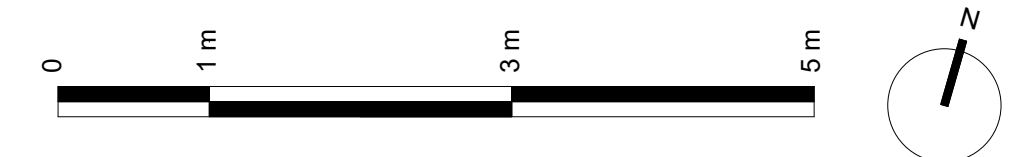
Project No.
2233



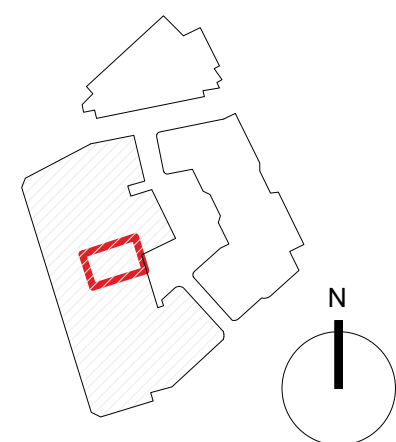
1 705 - Planning - Existing - Gallery
Scale: 1 : 50



2 705 - Planning - Proposed - Dining Room
Scale: 1 : 50



Key Plan:



CDM risks relevant to this drawing:

Notes:

- Existing Building Fabric
- Proposed Building Fabric

Proposed internal layouts are indicative only

Do not scale. All dimensions to be confirmed on site. Information contained in this drawing is the sole copyright of Orms designers + architects ltd and is not to be reproduced without permission.
The setting out and dimensions of any existing building elements shown are based on collated archive information, measured surveys and site investigations as available. If there is any reasonable doubt in relation to position of existing building fabric which affects costs or final construction details the contractor should undertake relevant surveys to verify the information, and any changes discovered should be notified to the architect.
This drawing should be read in conjunction with all other project information prepared by Orms and other design consultants. In the event of any conflicts between information on this drawing and other project information that may be contained on models, specifications, schedules, etc. seek clarification with Orms.
Please note that dwg or other cad formats provided in addition to pdf documentation are issued to aid co-ordination only. Use of written dimensions and levels is permitted, but all other dimensions extracted from the digital content are not to be relied upon. Data should always be checked against pdf information.
Drawings issued with construction record status or revision are not surveys and are to be verified on site prior to making any use of them. Orms do not take responsibility for any discrepancies between the drawings and actual as built condition.

Orms

1 Oliver's Yard
55-71 City Road
London
EC1Y 1HQ
0207 833 8533
orms@orms.co.uk
orms.co.uk

Project:
The Former Central St. Martin's Site

Drawing title:
Lethaby Building
Planning
Gallery

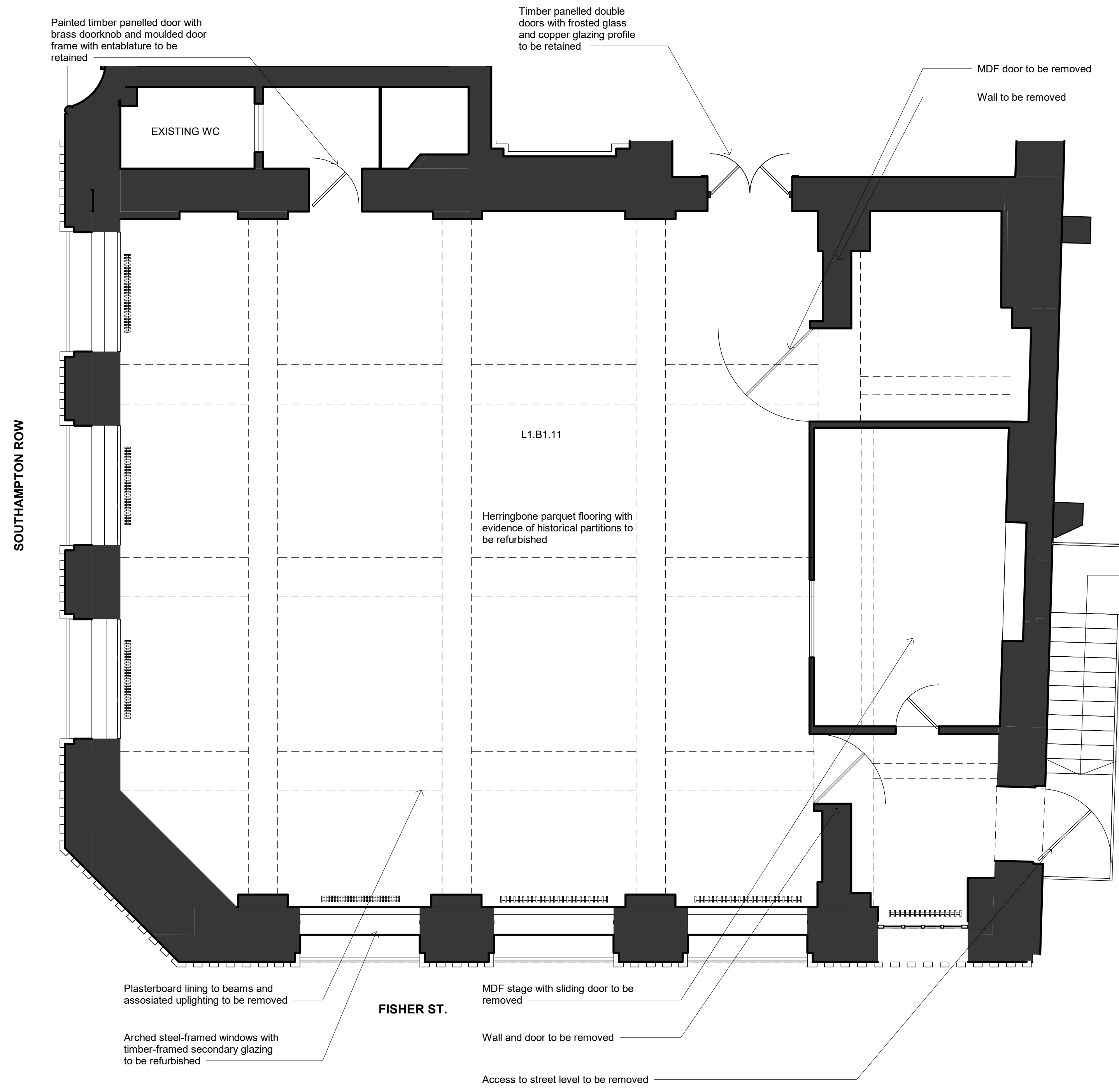
Scale@A1
1 : 50
Project No.
2233

Drawing Number
Project Originator Zone Location Type Role Number

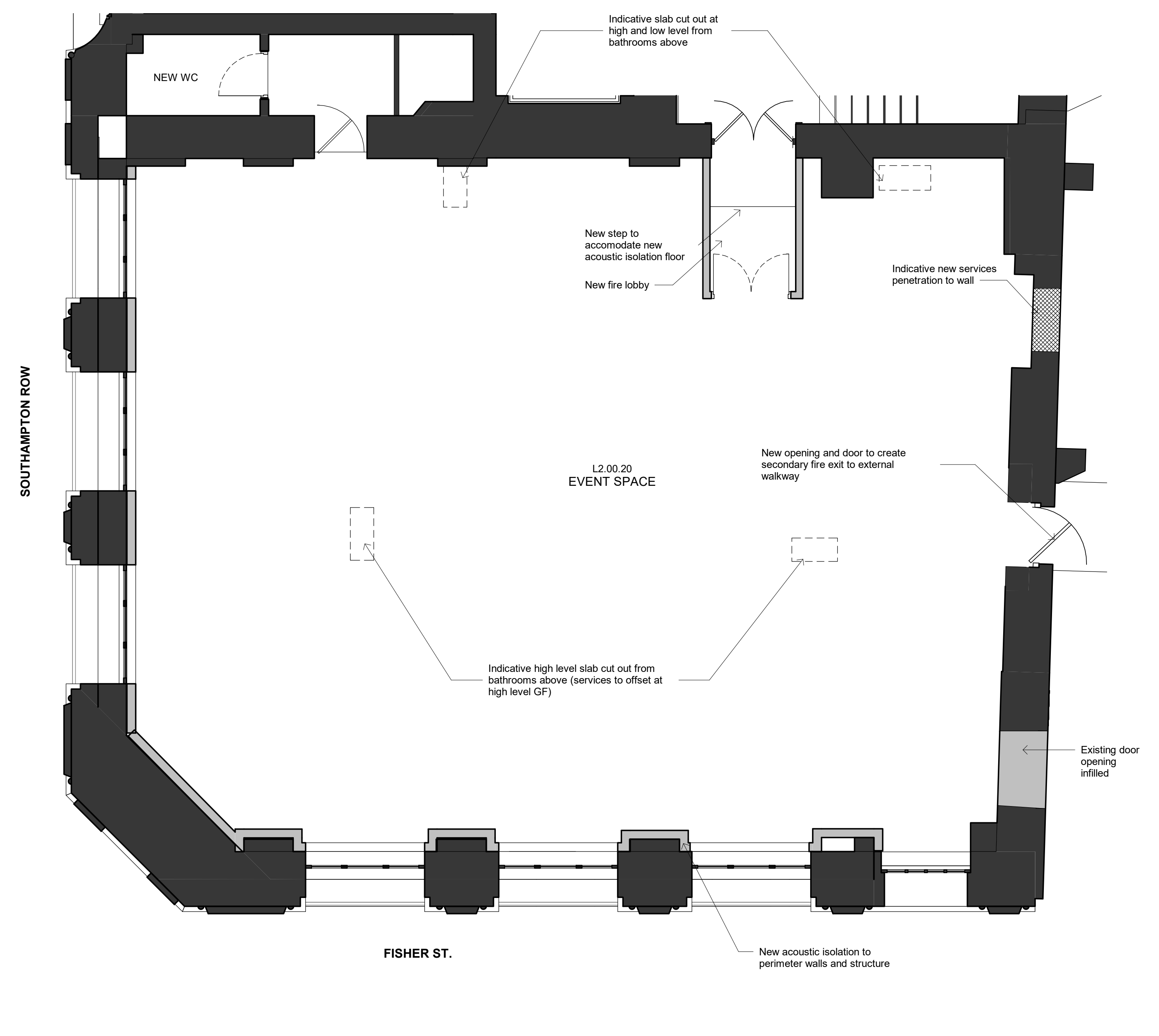
GSM-ORM-LB-00-DR-A-12705 P02

Issued for:
PL - PLANNING

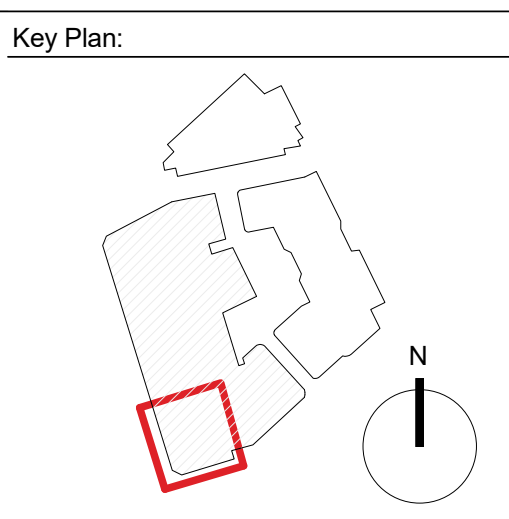
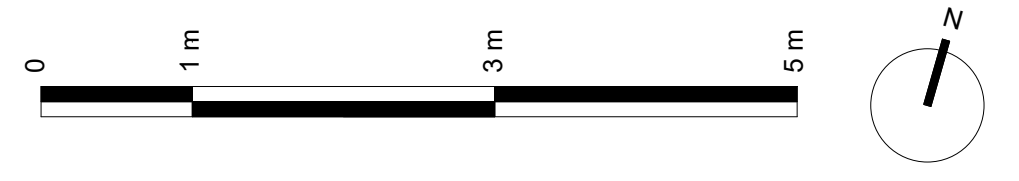
Rev.	Date	Description
P01	20.03.20	Draft Planning Issue
P02	20.04.20	Planning Issue



2 Existing - Entre Sol
Scale: 1 : 50



1 Proposed - Entre Sol
Scale: 1 : 50



CDM risks relevant to this drawing:

- Notes:
- Existing Building Fabric
 - Proposed Building Fabric

Proposed internal layouts are indicative only

Do not scale. All dimensions to be confirmed on site. Information contained in this drawing is the sole copyright of Orms designers + architects ltd and is not to be reproduced without permission.

The setting out and dimensions of any existing building elements shown are based on collated archive information, measured surveys and site investigations as available. If there is any reasonable doubt in relation to position of existing building fabric which affects costs or final construction details the contractor should undertake relevant surveys to verify the information, and any changes discovered should be notified to the architect.

This drawing should be read in conjunction with all other project information prepared by Orms and other design consultants. In the event of any conflicts between information on this drawing and other project information that may be contained on models, specifications, schedules, etc. seek clarification with Orms.

Please note that dwg or other cad formats provided in addition to pdf documentation are issued to aid co-ordination only. Use of written dimensions and levels is permitted, but all other dimensions extracted from the digital content are not to be relied upon. Data should always be checked against pdf information.

Drawings issued with construction record status or revision are not surveys and are to be verified on site prior to making any use of them. Orms do not take responsibility for any discrepancies between the drawings and actual as built condition.



1 Oliver's Yard
55-71 City Road
London
EC1Y 1HQ
0207 833 8533
orms@orms.co.uk
orms.co.uk

Rev.	Date	Description
P01	20.03.20	Draft Planning Issue
P02	20.04.20	Planning Issue

Project:
The Former Central St. Martin's Site

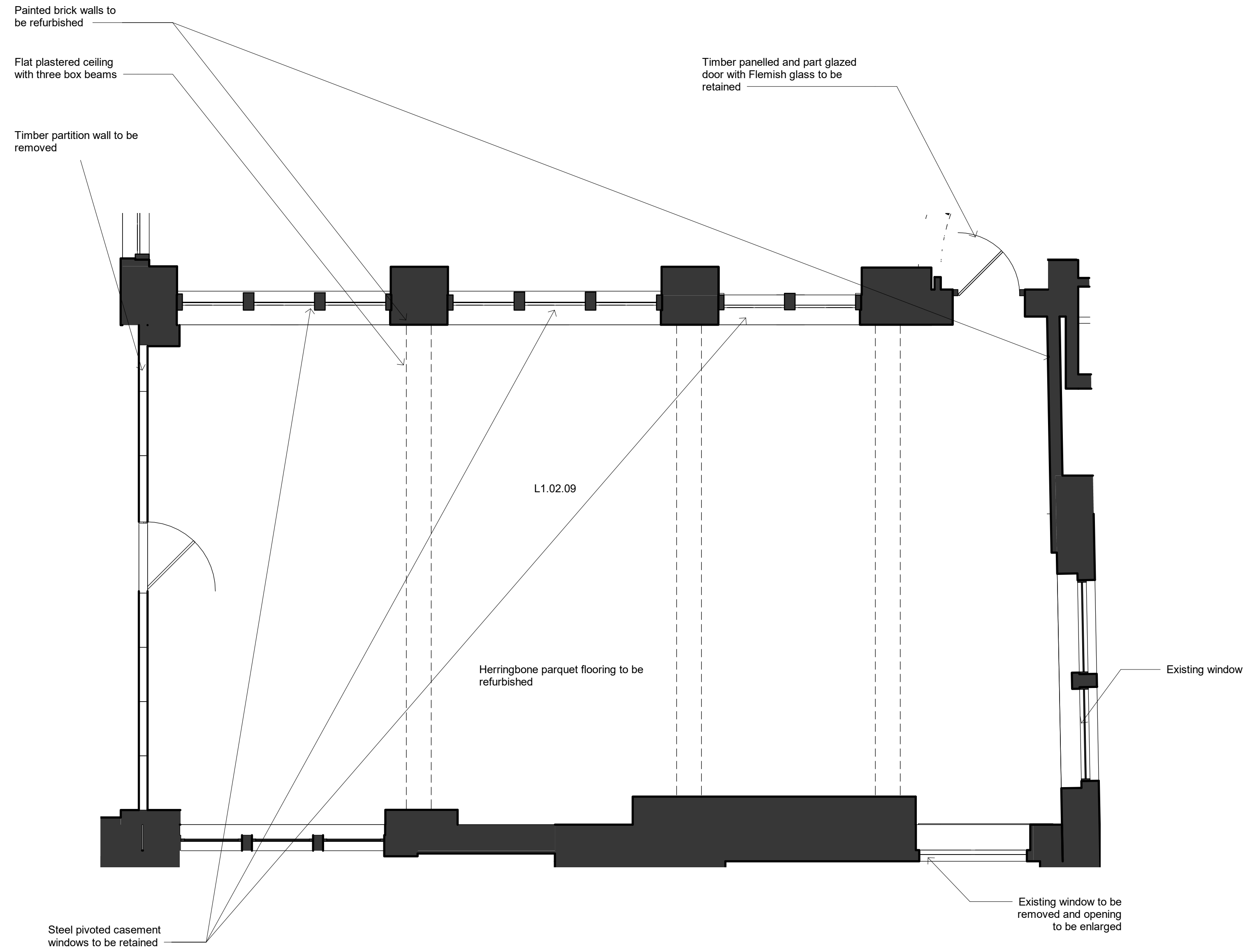
Drawing title:
Lethaby Building
Entre-Sol

Scale@A1
1 : 50

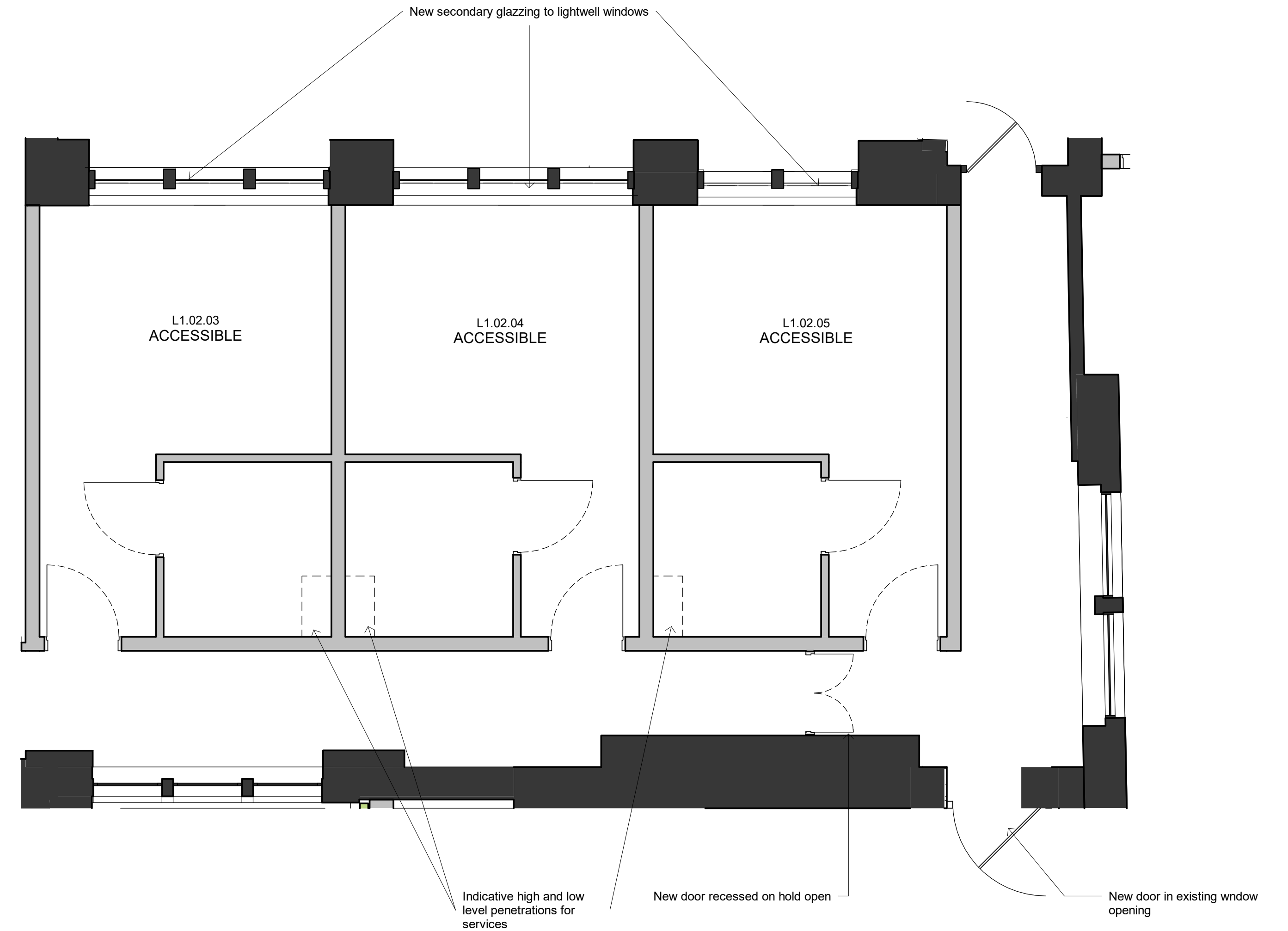
Drawing Number
Project Originator Zone Location Type Role Number
GSM-ORM-LB-00-DR-A-12706 P02

Issued for:
PL - PLANNING

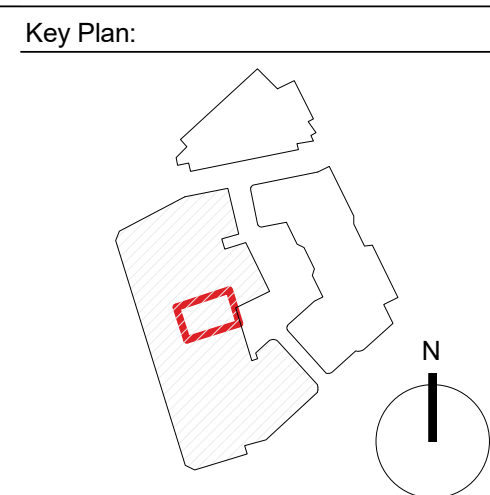
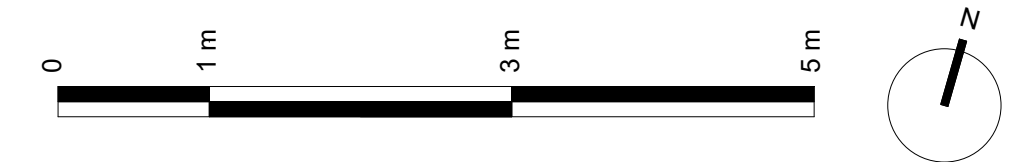
Project No.
2233



1 Existing - Former Central Workshop
Scale: 1 : 50



2 Proposed - Accessible Hotel Bedrooms
Scale: 1 : 50



CDM risks relevant to this drawing:

Notes:

- Existing Building Fabric
- Proposed Building Fabric

Proposed internal layouts are indicative only

Do not scale. All dimensions to be confirmed on site. Information contained in this drawing is the sole copyright of Orms designers + architects ltd and is not to be reproduced without permission. The setting out and dimensions of any existing building elements shown are based on collated archive information, measured surveys and site investigations as available. If there is any reasonable doubt in relation to position of existing building fabric which affects costs or final construction details the contractor should undertake relevant surveys to verify the information, and any changes discovered should be notified to the architect. This drawing should be read in conjunction with all other project information prepared by Orms and other design consultants. In the event of any conflicts between information on this drawing and other project information that may be contained on models, specifications, schedules, etc. seek clarification with Orms. Please note that dwg or other cad formats provided in addition to pdf documentation are issued to aid co-ordination only. Use of written dimensions and levels is permitted, but all other dimensions extracted from the digital content are not to be relied upon. Data should always be checked against pdf information. Drawings issued with construction record status or revision are not surveys and are to be verified on site prior to making any use of them. Orms do not take responsibility for any discrepancies between the drawings and actual as built condition.

Orms

1 Oliver's Yard
55-71 City Road
London
EC1Y 1HQ
0207 833 8533
orms@orms.co.uk
orms.co.uk

Rev.	Date	Description
P01	20.03.20	Draft Planning Issue
P02	20.04.20	Planning Issue

Project:
The Former Central St. Martin's Site

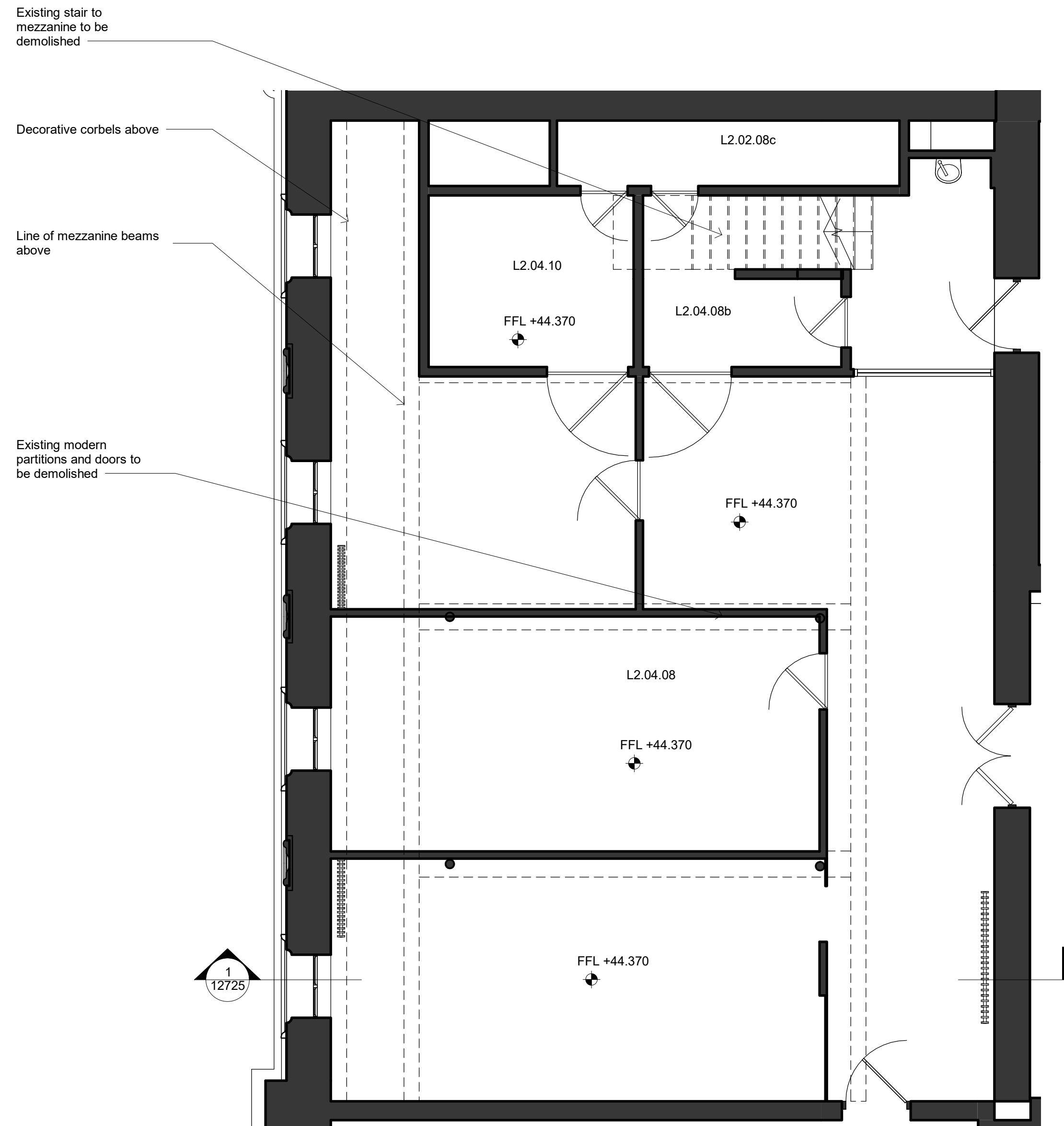
Drawing title:
Lethaby Building
Planning
Central Workshop

Scale@A1
1 : 50

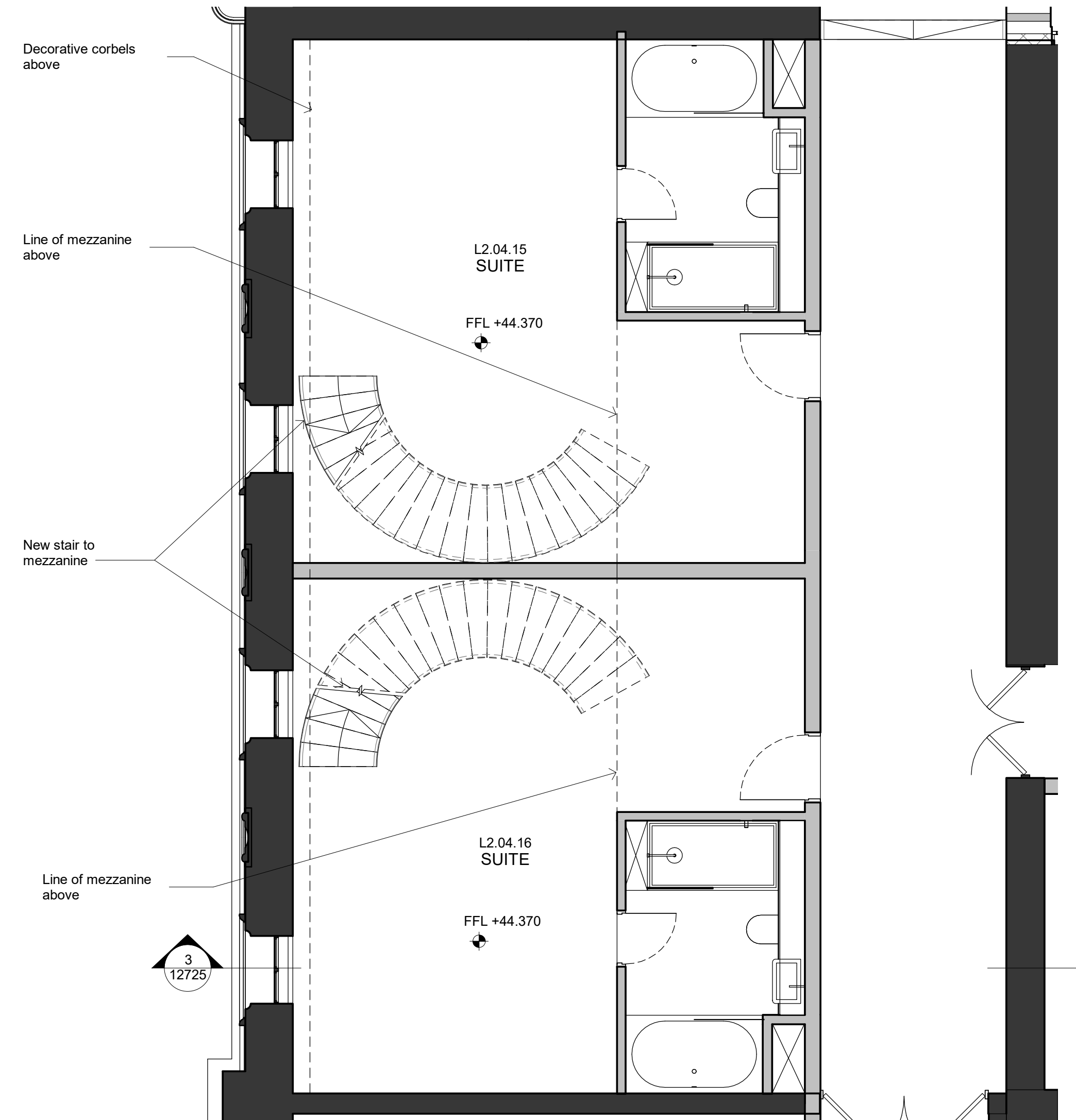
Drawing Number
Project Originator Zone Location Type Role Number

GSM-ORM-LB-02-DR-A-12707 P02

Issued for:
PL - PLANNING



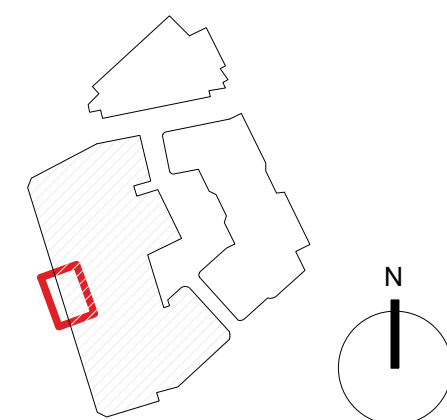
1 Existing - Fourth Floor - Central Block
Scale: 1 : 50



2 Proposed - Fourth Floor - Central Block
Scale: 1 : 50



Key Plan:



CDM risks relevant to this drawing:

Notes:

- Existing Building Fabric
- Proposed Building Fabric

Proposed internal layouts are indicative only

Do not scale. All dimensions to be confirmed on site. Information contained in this drawing is the sole copyright of Orms designers + architects ltd and is not to be reproduced without permission.
The setting out and dimensions of any existing building elements shown are based on collated archive information, measured surveys and site investigations as available. If there is any reasonable doubt in relation to position of existing building fabric which affects costs or final construction details the contractor should undertake relevant surveys to verify the information, and any changes discovered should be notified to the architect.
This drawing should be read in conjunction with all other project information prepared by Orms and other design consultants. In the event of any conflicts between information on this drawing and other project information that may be contained on models, specifications, schedules, etc. seek clarification with Orms.
Please note that dwg or other cad formats provided in addition to pdf documentation are issued to aid co-ordination only. Use of written dimensions and levels is permitted, but all other dimensions extracted from the digital content are not to be relied upon. Data should always be checked against pdf information.
Drawings issued with construction record status or revision are not surveys and are to be verified on site prior to making any use of them. Orms do not take responsibility for any discrepancies between the drawings and actual as built condition.

Orms

1 Oliver's Yard
55-71 City Road
London
EC1Y 1HQ
0207 833 8533
orms@orms.co.uk
orms.co.uk

Project:
The Former Central St. Martin's Site

Drawing title:
Lethaby Building
Planning
Fourth Floor - Central Block

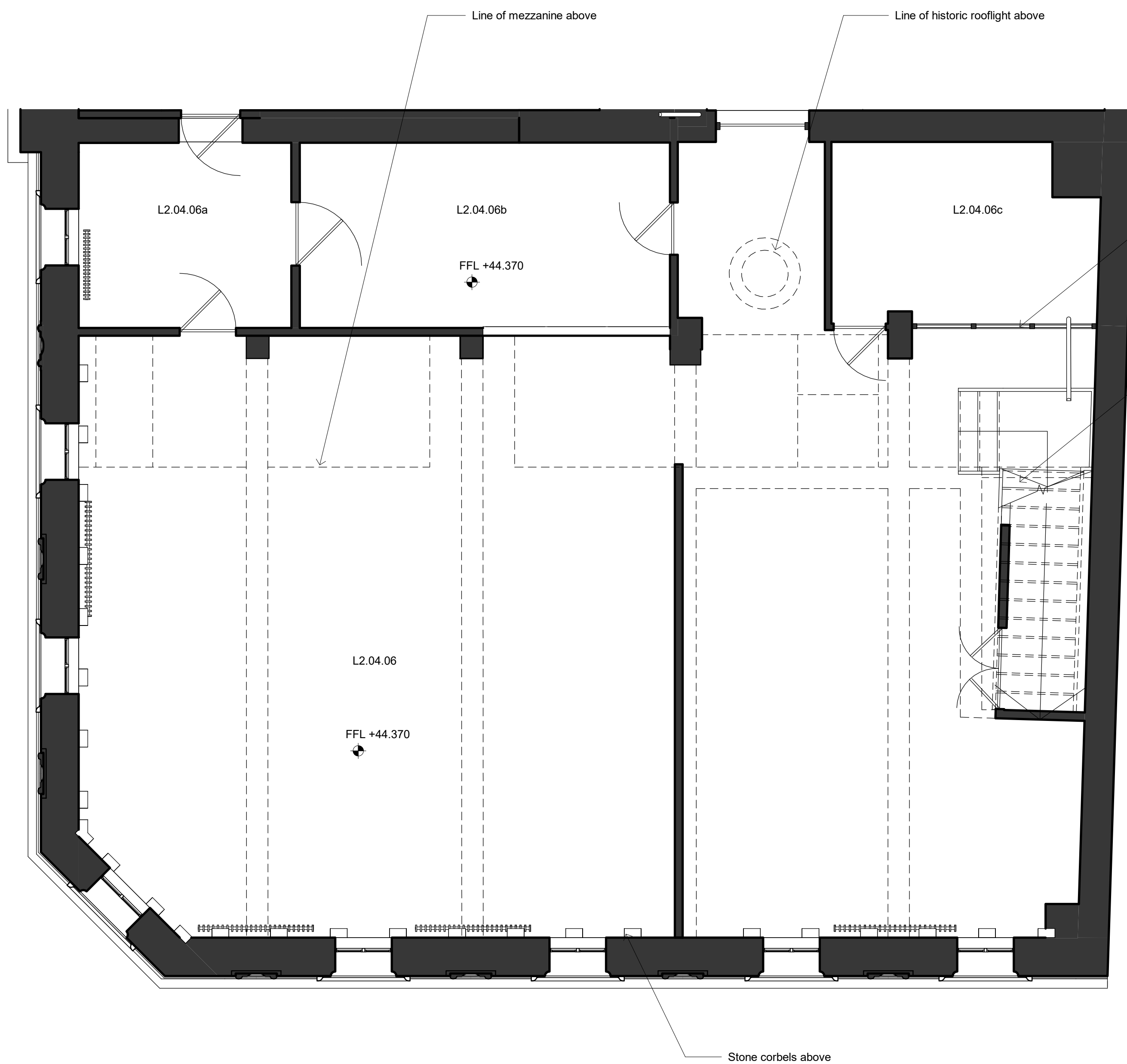
Scale@A1
1 : 50

Drawing Number
Project Originator Zone Location Type Role Number

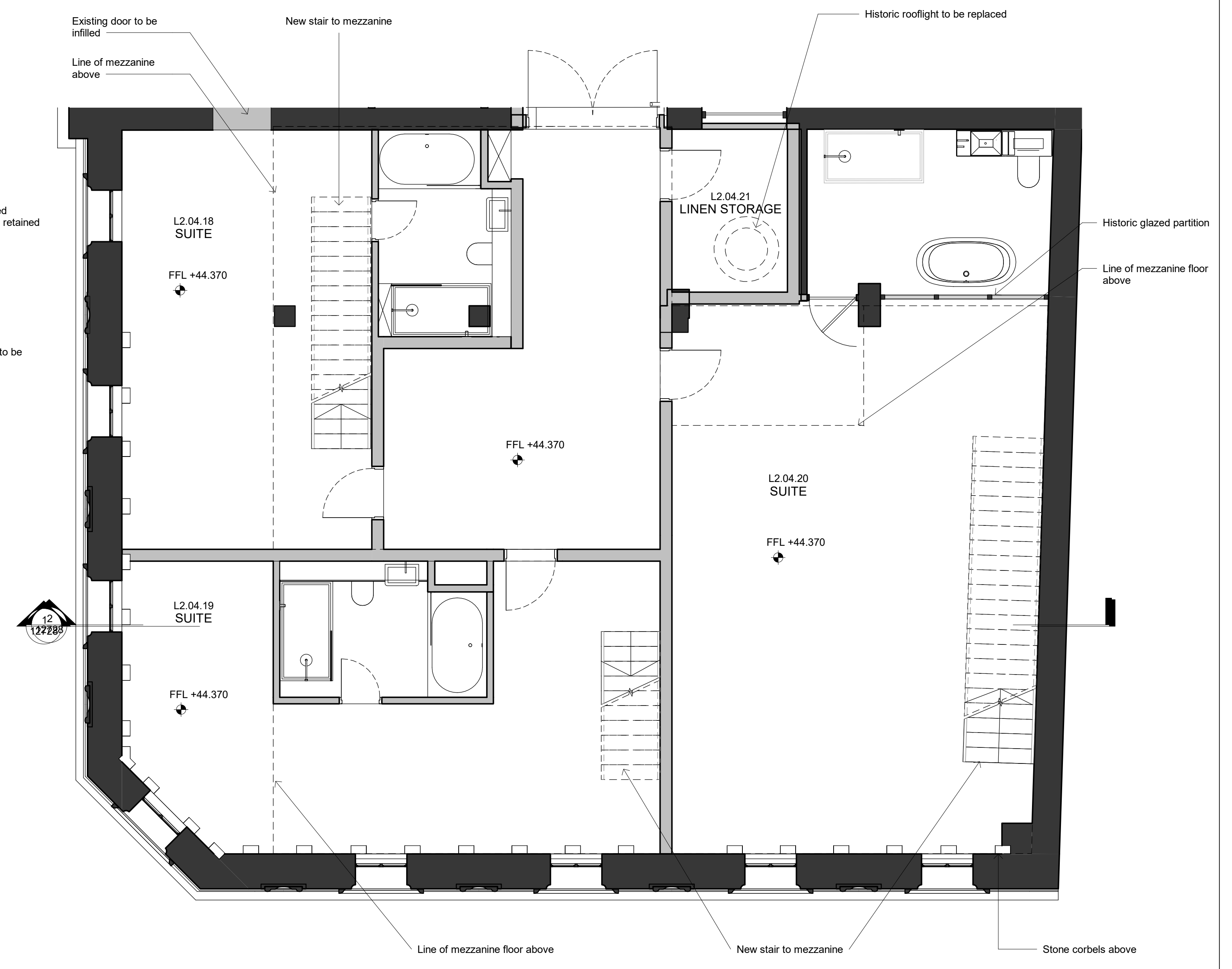
GSM-ORM-LB-04-DR-A-12723 P01

Issued for:
PL - PLANNING

Rev.	Date	Description
P01	20.04.20	Planning Issue



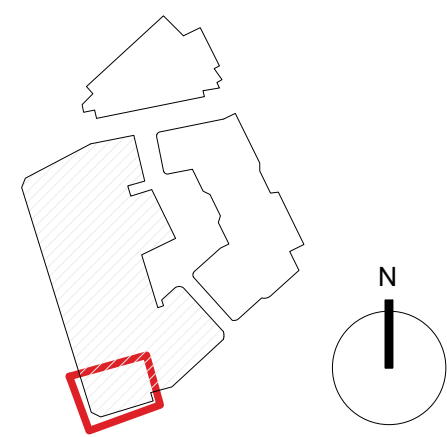
1 Existing - Fourth Floor - South Block
Scale: 1 : 50



2 Proposed - Fourth Floor - South Block
Scale: 1 : 50



Key Plan:



CDM risks relevant to this drawing:

Notes:

- Existing Building Fabric
- Proposed Building Fabric

Proposed internal layouts are indicative only

Do not scale. All dimensions to be confirmed on site. Information contained in this drawing is the sole copyright of Orms designers + architects ltd and is not to be reproduced without permission.
The setting out and dimensions of any existing building elements shown are based on collated archive information, measured surveys and site investigations as available. If there is any reasonable doubt in relation to position of existing building fabric which affects costs or final construction details the contractor should undertake relevant surveys to verify the information, and any changes discovered should be notified to the architect.
This drawing should be read in conjunction with all other project information prepared by Orms and other design consultants. In the event of any conflicts between information on this drawing and other project information that may be contained on models, specifications, schedules, etc. seek clarification with Orms.
Please note that dwg or other cad formats provided in addition to pdf documentation are issued to aid co-ordination only. Use of written dimensions and levels is permitted, but all other dimensions extracted from the digital content are not to be relied upon. Data should always be checked against pdf information.
Drawings issued with construction record status or revision are not surveys and are to be verified on site prior to making any use of them. Orms do not take responsibility for any discrepancies between the drawings and actual as built condition.



1 Oliver's Yard
55-71 City Road
London
EC1Y 1HQ
0207 833 8533
orms@orms.co.uk
orms.co.uk

Project:
The Former Central St. Martin's Site

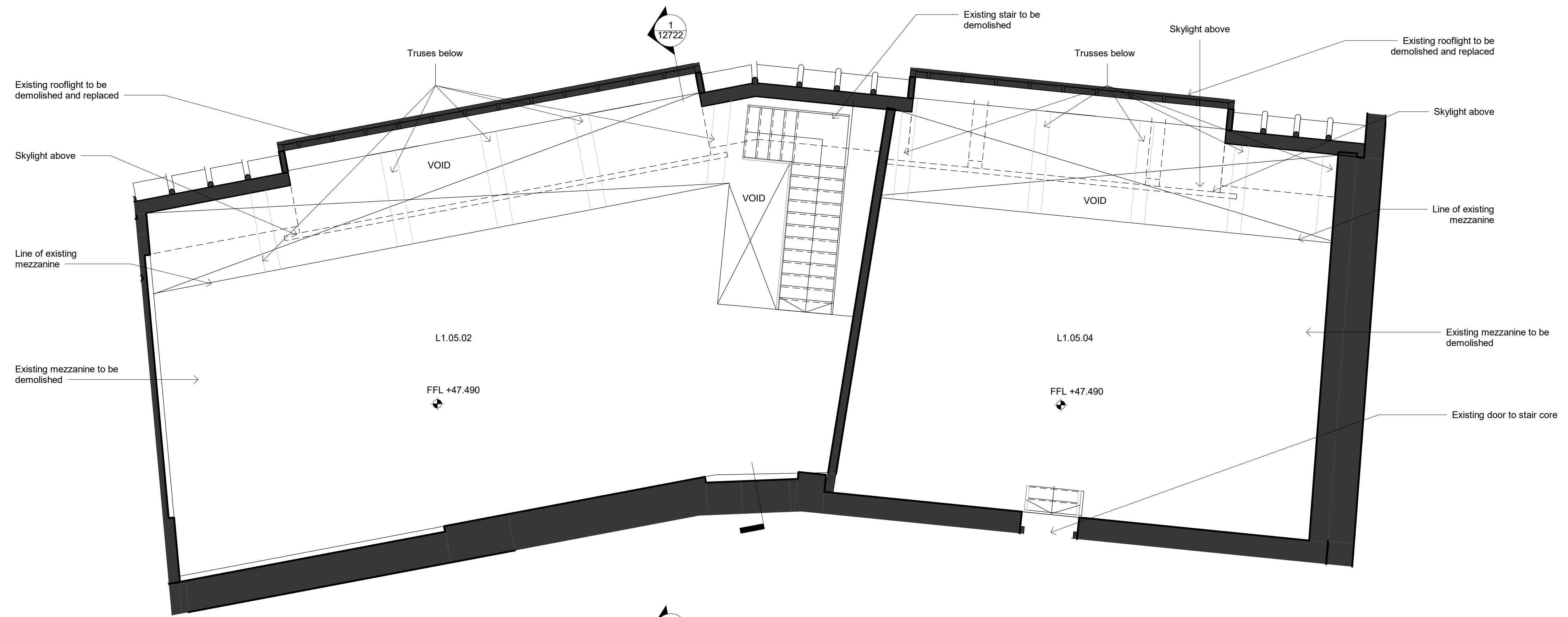
Drawing title:
Lethaby Building
Planning
Fourth Floor - South Block

Scale: A1
1 : 50

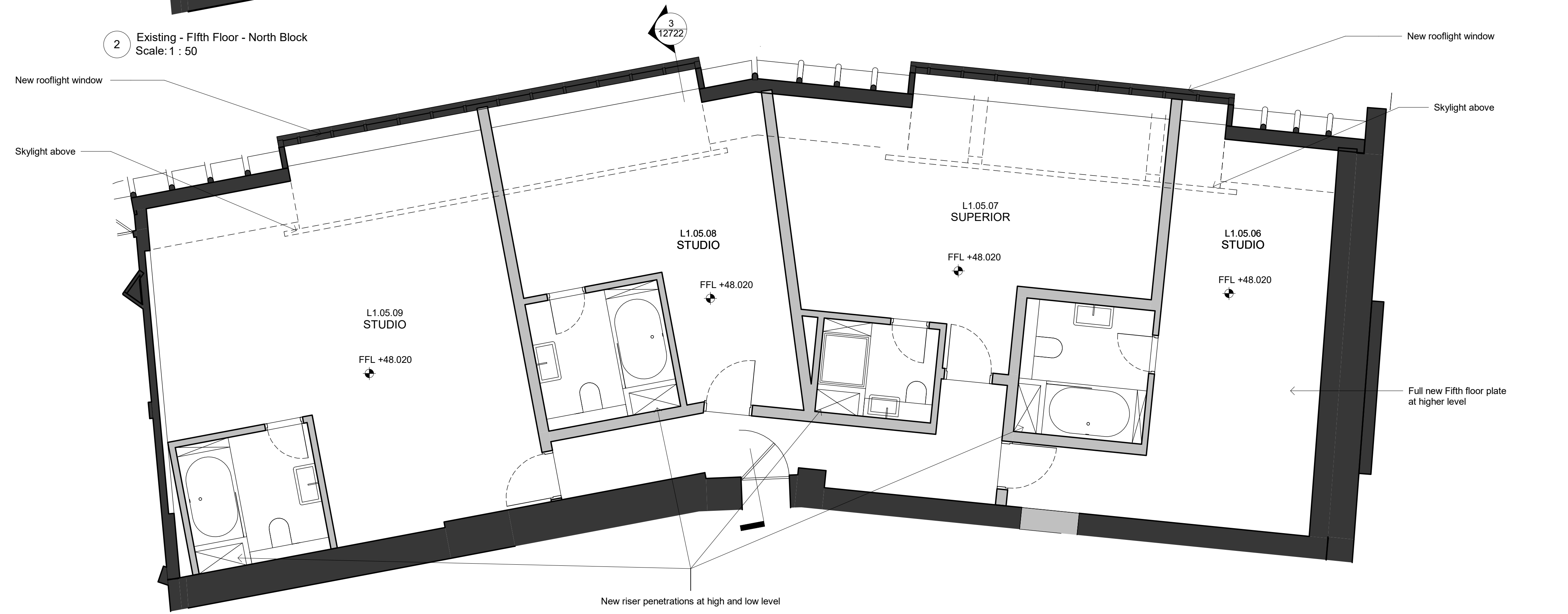
Drawing Number
Project Originator Zone Location Type Role Number
GSM-ORM-LB-04-DR-A-12726 P01
Issued for:
PL - PLANNING

Rev.	Date	Description
P01	20.04.20	Planning Issue

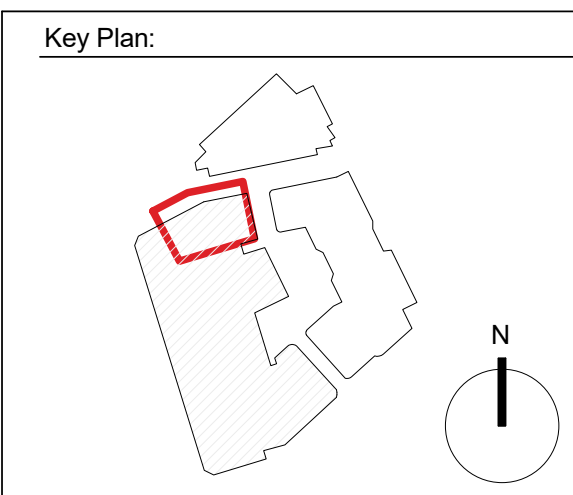
Project No.
2233



2 Existing - Fifth Floor - North Block
Scale: 1 : 50



1 Proposed - Fifth Floor - Central Block
Scale: 1 : 50



CDM risks relevant to this drawing:

- Notes:
- Existing Building Fabric
 - Proposed Building Fabric

Proposed internal layouts are indicative only

Do not scale. All dimensions to be confirmed on site. Information contained in this drawing is the sole copyright of Orms designers + architects ltd and is not to be reproduced without permission. The setting out and dimensions of any existing building elements shown are based on collated archive information, measured surveys and site investigations as available. If there is any reasonable doubt in relation to position of existing building fabric which affects costs or final construction details the contractor should undertake relevant surveys to verify the information, and any changes discovered should be notified to the architect. This drawing should be read in conjunction with all other project information prepared by Orms and other design consultants. In the event of any conflicts between information on this drawing and other project information that may be contained on models, specifications, schedules, etc. seek clarification with Orms. Please note that dwg or other cad formats provided in addition to pdf documentation are issued to aid co-ordination only. Use of written dimensions and levels is permitted, but all other dimensions extracted from the digital content are not to be relied upon. Data should always be checked against pdf information. Drawings issued with construction record status or revision are not surveys and are to be verified on site prior to making any use of them. Orms do not take responsibility for any discrepancies between the drawings and actual as built condition.



1 Oliver's Yard
55-71 City Road
London
EC1Y 1HQ
0207 833 8533
orms@orms.co.uk
orms.co.uk

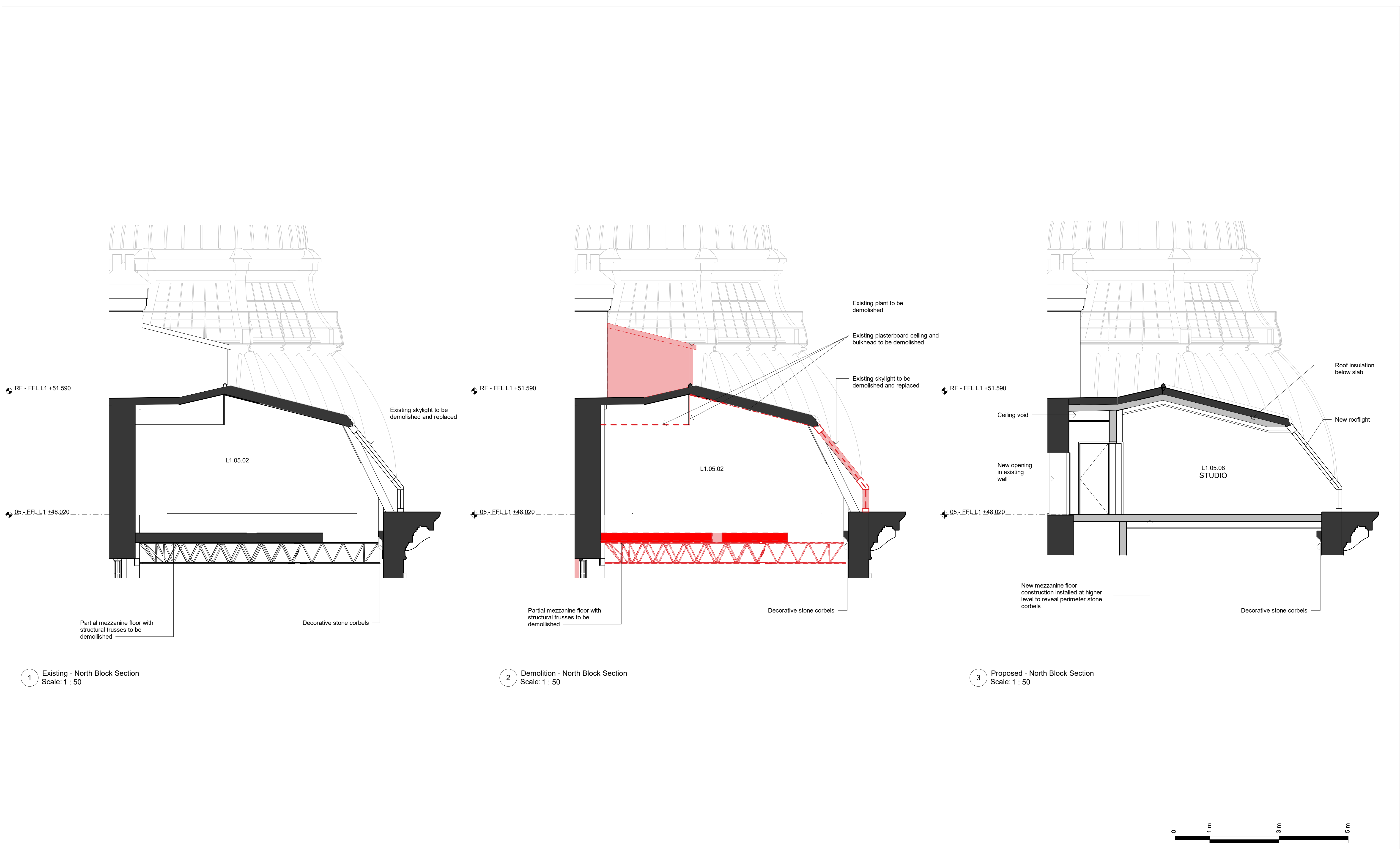
Project:
The Former Central St. Martin's Site

Drawing title:
Lethaby Building
Planning
North Block

Scale@A1
1 : 50
Project No.
2233

Rev.	Date	Description
P01	20.04.20	Planning Issue

Drawing Number
Project Originator Zone Location Type Role Number
GSM-ORM-LB-05-DR-A-12721 P01
Issued for:
PL - PLANNING

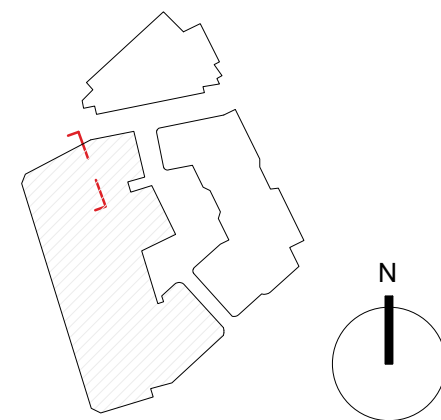


1 Existing - North Block Section
Scale: 1 : 50

2 Demolition - North Block Section
Scale: 1 : 50

3 Proposed - North Block Section
Scale: 1 : 50

Key Plan:



CDM risks relevant to this drawing:

Notes:

- Existing Structure
- ▨ Existing Structure to be demolished
- Proposed Structure
- Proposed internal layouts are indicative only

Do not scale. All dimensions to be confirmed on site. Information contained in this drawing is the sole copyright of Orms designers + architects ltd and is not to be reproduced without permission.
The setting out and dimensions of any existing building elements shown are based on collated archive information, measured surveys and site investigations as available. If there is any reasonable doubt in relation to position of existing building fabric which affects costs or final construction details the contractor should undertake relevant surveys to verify the information, and any changes discovered should be notified to the architect.
This drawing should be read in conjunction with all other project information prepared by Orms and other design consultants. In the event of any conflicts between information on this drawing and other project information that may be contained on models, specifications, schedules, etc. seek clarification with Orms.
Please note that dwg or other cad formats provided in addition to pdf documentation are issued to aid co-ordination only. Use of written dimensions and levels is permitted, but all other dimensions extracted from the digital content are not to be relied upon. Data should always be checked against pdf information.
Drawings issued with construction record status or revision are not surveys and are to be verified on site prior to making any use of them. Orms do not take responsibility for any discrepancies between the drawings and actual as built condition.



1 Oliver's Yard
55-71 City Road
London
EC1Y 1HQ
0207 833 8533
orms@orms.co.uk
orms.co.uk

Rev.	Date	Description
P01	20.04.20	Planning Issue

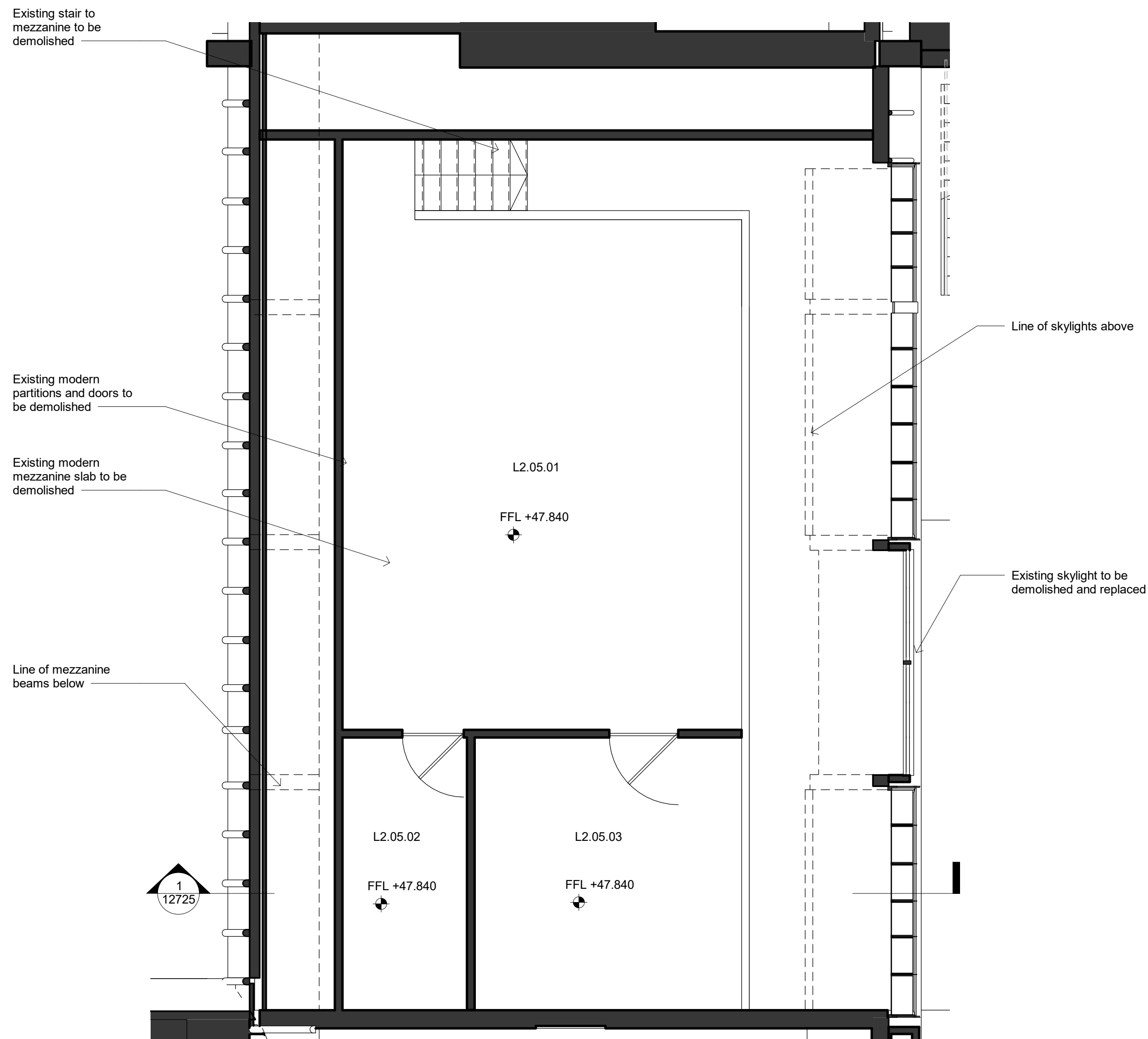
Project:
The Former Central St. Martin's Site

Drawing title:
Lethaby Building
Planning
North Block Section

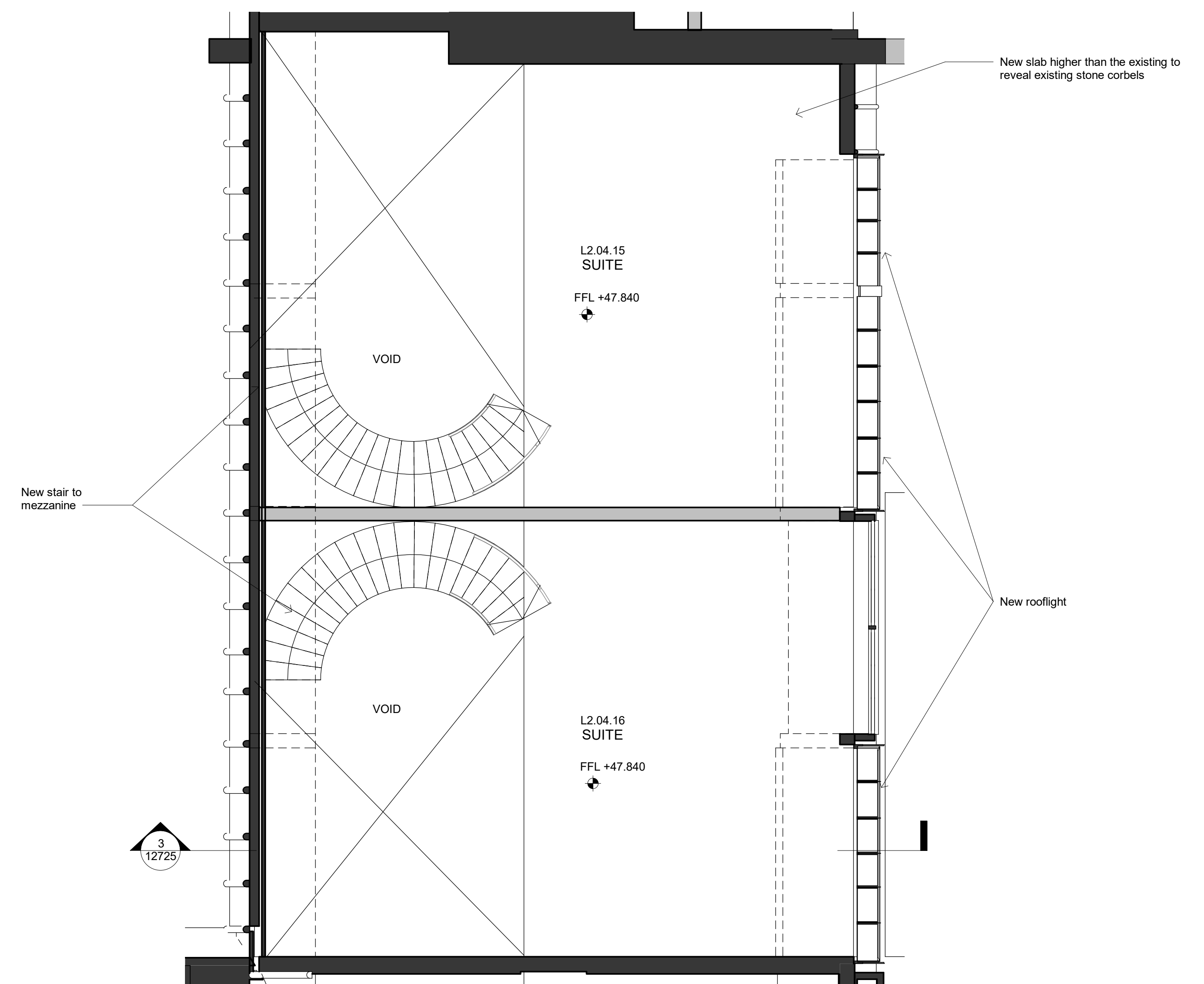
Scale@A1
1 : 50
Drawing Number
Project Originator Zone Location Type Role Number
GSM-ORM-LB-05-DR-A-12722 P01
Issued for:
PL - PLANNING

Project No.
2233

Rev.



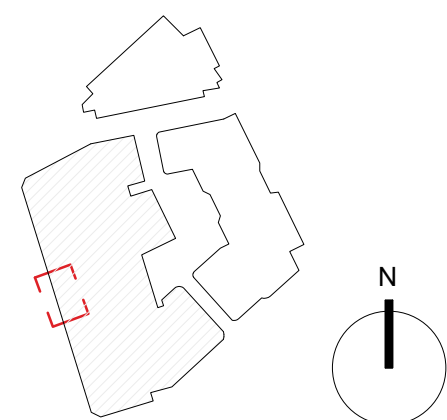
2 Existing - Fifth Floor - Central Block
Scale: 1 : 50



1 Proposed - Fifth Floor - Existing - Fifth Floor - Central Block
Scale: 1 : 50



Key Plan:



CDM risks relevant to this drawing:

Notes:

- Existing Building Fabric
- Proposed Building Fabric

Proposed internal layouts are indicative only

Do not scale. All dimensions to be confirmed on site. Information contained in this drawing is the sole copyright of Orms designers + architects ltd and is not to be reproduced without permission.
The setting out and dimensions of any existing building elements shown are based on collated archive information, measured surveys and site investigations as available. If there is any reasonable doubt in relation to position of existing building fabric which affects costs or final construction details the contractor should undertake relevant surveys to verify the information, and any changes discovered should be notified to the architect.
This drawing should be read in conjunction with all other project information prepared by Orms and other design consultants. In the event of any conflicts between information on this drawing and other project information that may be contained on models, specifications, schedules, etc. seek clarification with Orms.
Please note that dwg or other cad formats provided in addition to pdf documentation are issued to aid co-ordination only. Use of written dimensions and levels is permitted, but all other dimensions extracted from the digital content are not to be relied upon. Data should always be checked against pdf information.
Drawings issued with construction record status or revision are not surveys and are to be verified on site prior to making any use of them. Orms do not take responsibility for any discrepancies between the drawings and actual as built condition.

Orms

1 Oliver's Yard
55-71 City Road
London
EC1Y 1HQ
0207 833 8533
orms@orms.co.uk
orms.co.uk

Project:
The Former Central St. Martin's Site

Drawing title:
Lethaby Building
Planning
Fifth Floor - Central Block

Scale@A1
1 : 50

Drawing Number
Project Originator Zone Location Type Role Number

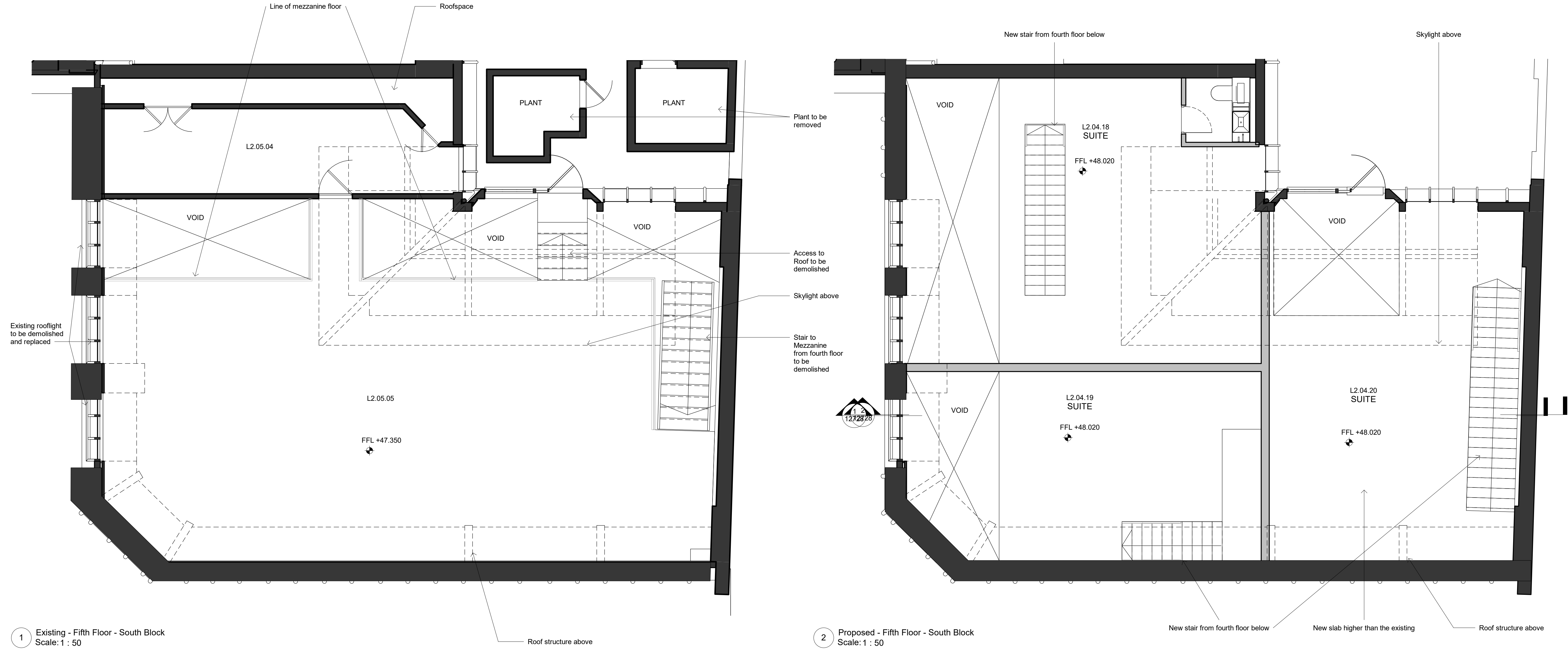
GSM-ORM-LB-05-DR-A-12724 P01

Issued for:
PL - PLANNING

Rev.	Date	Description
P01	20.04.20	Planning Issue

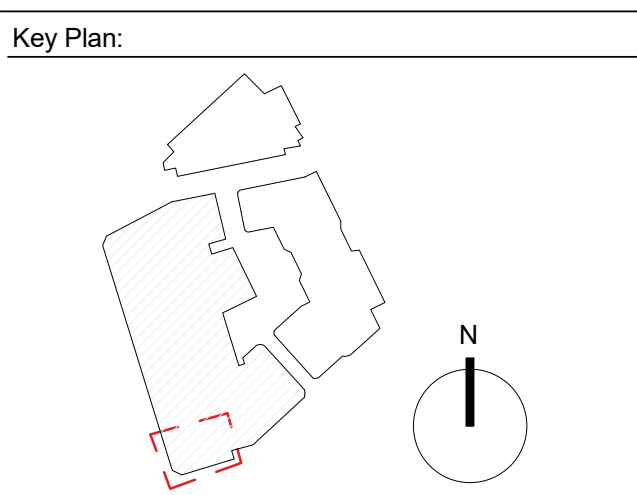
Project No.
2233

Rev.



1 Existing - Fifth Floor - South Block
Scale: 1 : 50

2 Proposed - Fifth Floor - South Block
Scale: 1 : 50



CDM risks relevant to this drawing:

- Notes:
- Existing Building Fabric
 - Proposed Building Fabric

Proposed internal layouts are indicative only

Do not scale. All dimensions to be confirmed on site. Information contained in this drawing is the sole copyright of Orms designers + architects ltd and is not to be reproduced without permission. The setting out and dimensions of any existing building elements shown are based on collated archive information, measured surveys and site investigations as available. If there is any reasonable doubt in relation to position of existing building fabric which affects costs or final construction details the contractor should undertake relevant surveys to verify the information, and any changes discovered should be notified to the architect. This drawing should be read in conjunction with all other project information prepared by Orms and other design consultants. In the event of any conflicts between information on this drawing and other project information that may be contained on models, specifications, schedules, etc. seek clarification with Orms. Please note that dwg or other cad formats provided in addition to pdf documentation are issued to aid co-ordination only. Use of written dimensions and levels is permitted, but all other dimensions extracted from the digital content are not to be relied upon. Data should always be checked against pdf information. Drawings issued with construction record status or revision are not surveys and are to be verified on site prior to making any use of them. Orms do not take responsibility for any discrepancies between the drawings and actual as built condition.

Orms
1 Oliver's Yard
55-71 City Road
London
EC1Y 1HQ
0207 833 8533
orms@orms.co.uk
orms.co.uk

Project:
The Former Central St. Martin's Site

Drawing title:
**Lethaby Building
Planning
Fifth Floor - South Block**

Scale@A1
1 : 50

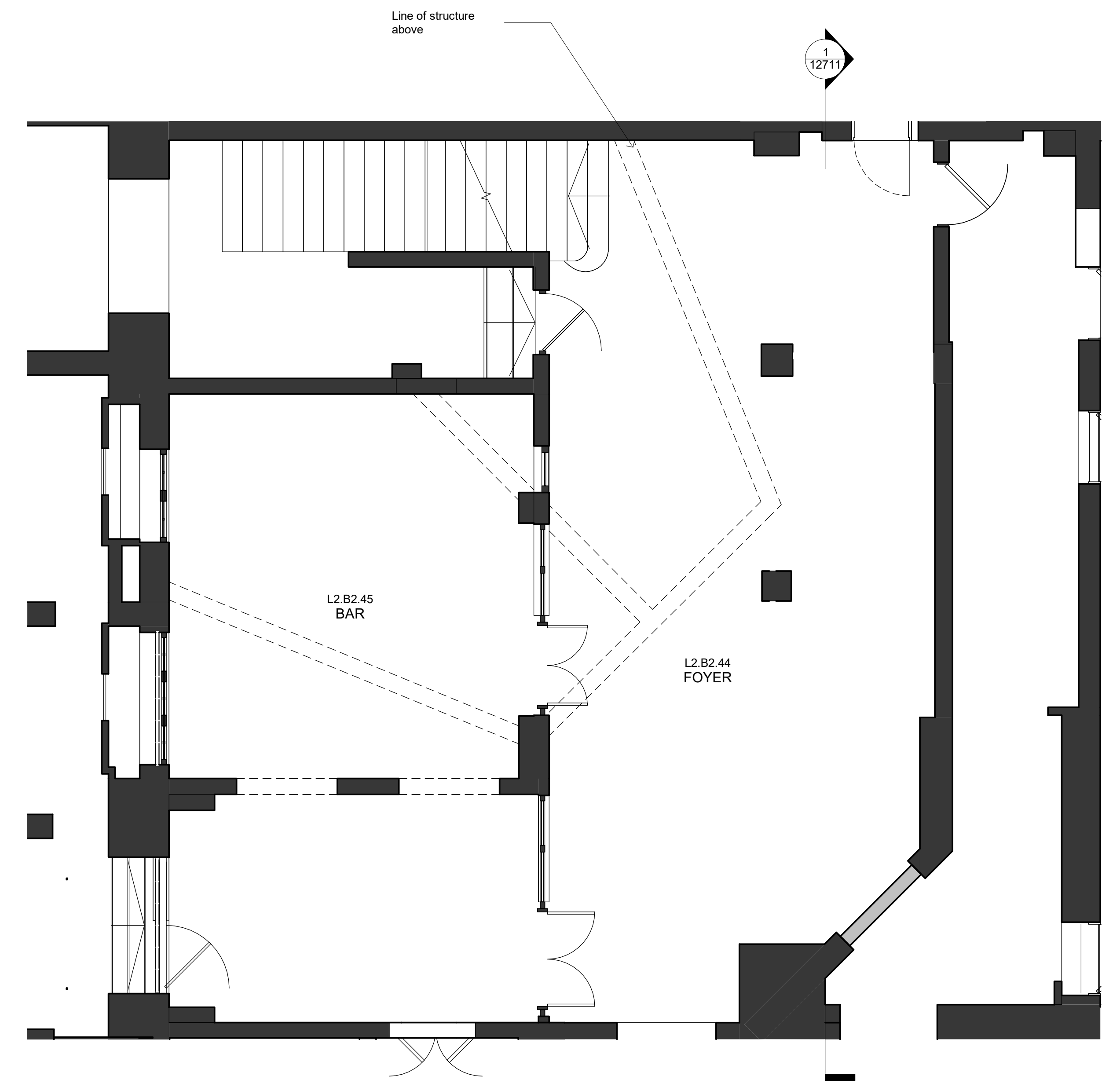
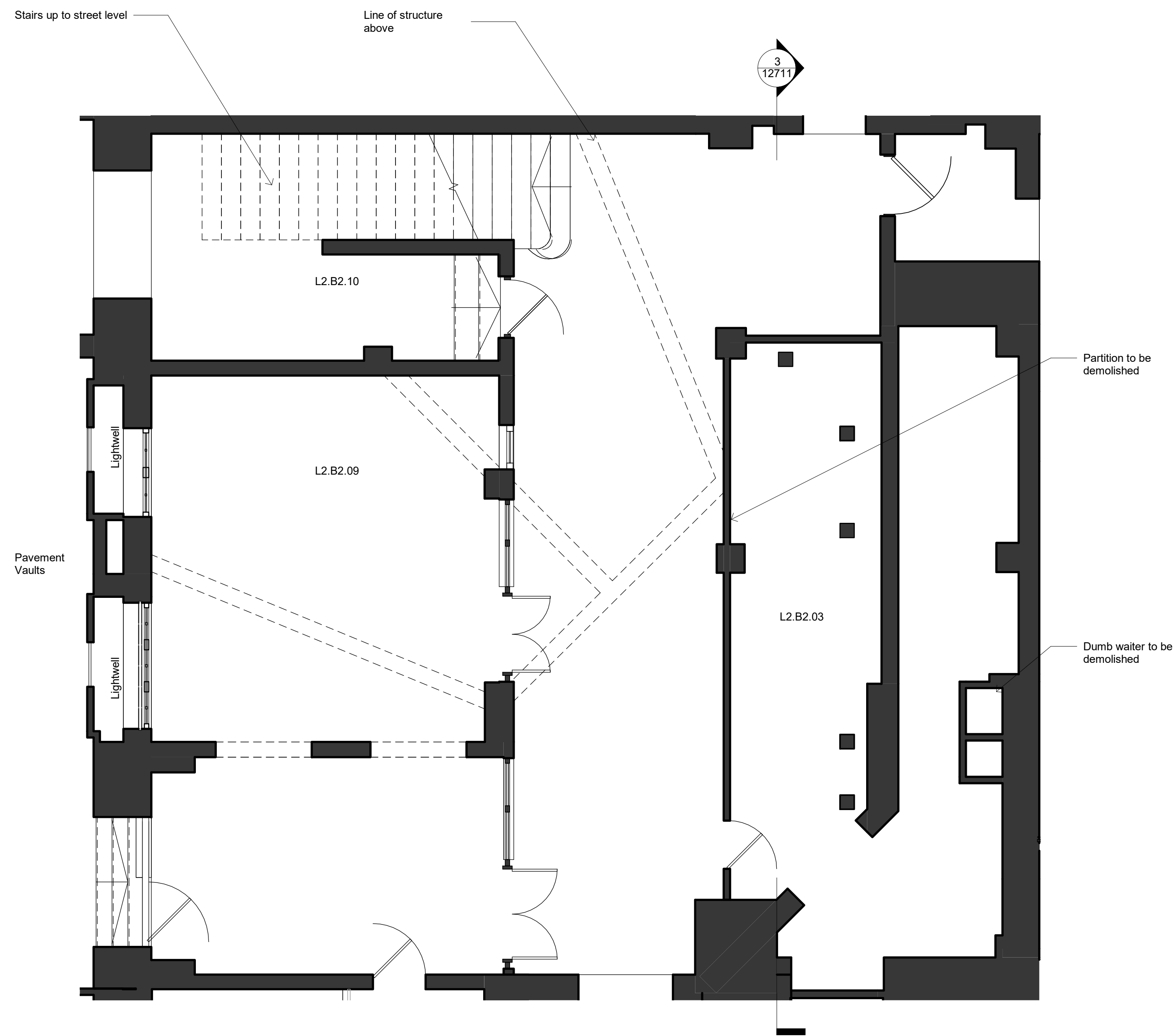
Project No.
2233

Rev.	Date	Description
P01	20.04.20	Planning Issue

Drawing Number
GSM-ORM-LB-05-DR-A-12727

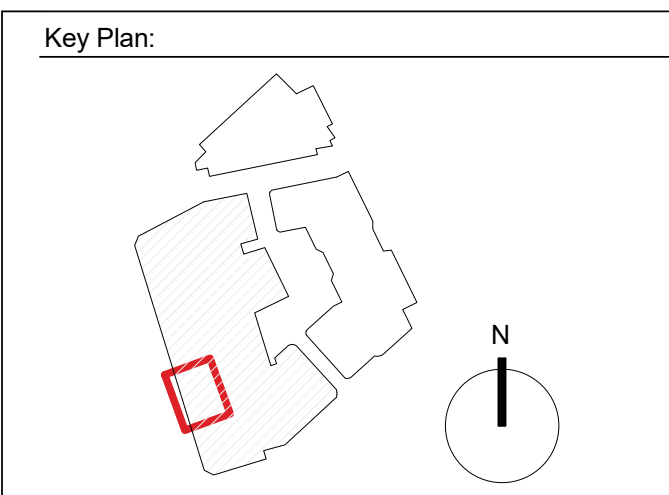
Role Number
P01

Issued for:
PL - PLANNING



1 Existing - Basement Foyer and Bar
Scale: 1 : 50

2 Proposed - Basement Foyer and Bar
Scale: 1 : 50



CDM risks relevant to this drawing:

- Notes:
- Existing Building Fabric
 - Proposed Building Fabric
- Proposed internal layouts are indicative only

Do not scale. All dimensions to be confirmed on site. Information contained in this drawing is the sole copyright of Orms designers + architects ltd and is not to be reproduced without permission.

The setting out and dimensions of any existing building elements shown are based on collated archive information, measured surveys and site investigations as available. If there is any reasonable doubt in relation to position of existing building fabric which affects costs or final construction details the contractor should undertake relevant surveys to verify the information, and any changes discovered should be notified to the architect.

This drawing should be read in conjunction with all other project information prepared by Orms and other design consultants. In the event of any conflicts between information on this drawing and other project information that may be contained on models, specifications, schedules, etc. seek clarification with Orms.

Please note that dwg or other cad formats provided in addition to pdf documentation are issued to aid co-ordination only. Use of written dimensions and levels is permitted, but all other dimensions extracted from the digital content are not to be relied upon. Data should always be checked against pdf information.

Drawings issued with construction record status or revision are not surveys and are to be verified on site prior to making any use of them. Orms do not take responsibility for any discrepancies between the drawings and actual as built condition.

Orms
1 Oliver's Yard
55-71 City Road
London
EC1Y 1HQ
0207 833 8533
orms@orms.co.uk
orms.co.uk

Rev.	Date	Description
P01	20.03.20	Draft Planning Issue
P02	20.04.20	Planning Issue

Project:
The Former Central St. Martin's Site

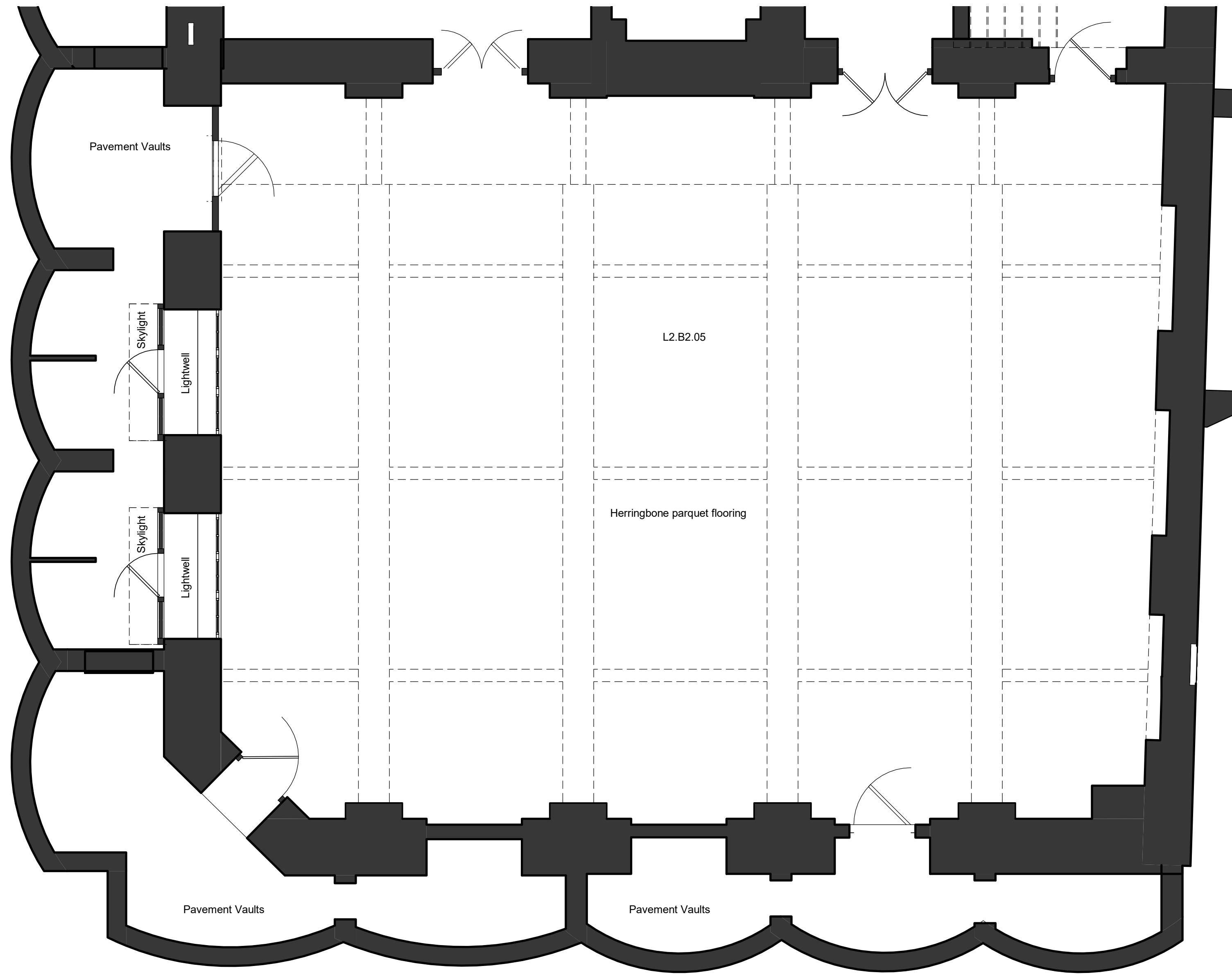
Drawing title:
**Lethaby Building
Planning
Basement Foyer and Bar**

Scale@A1
1 : 50

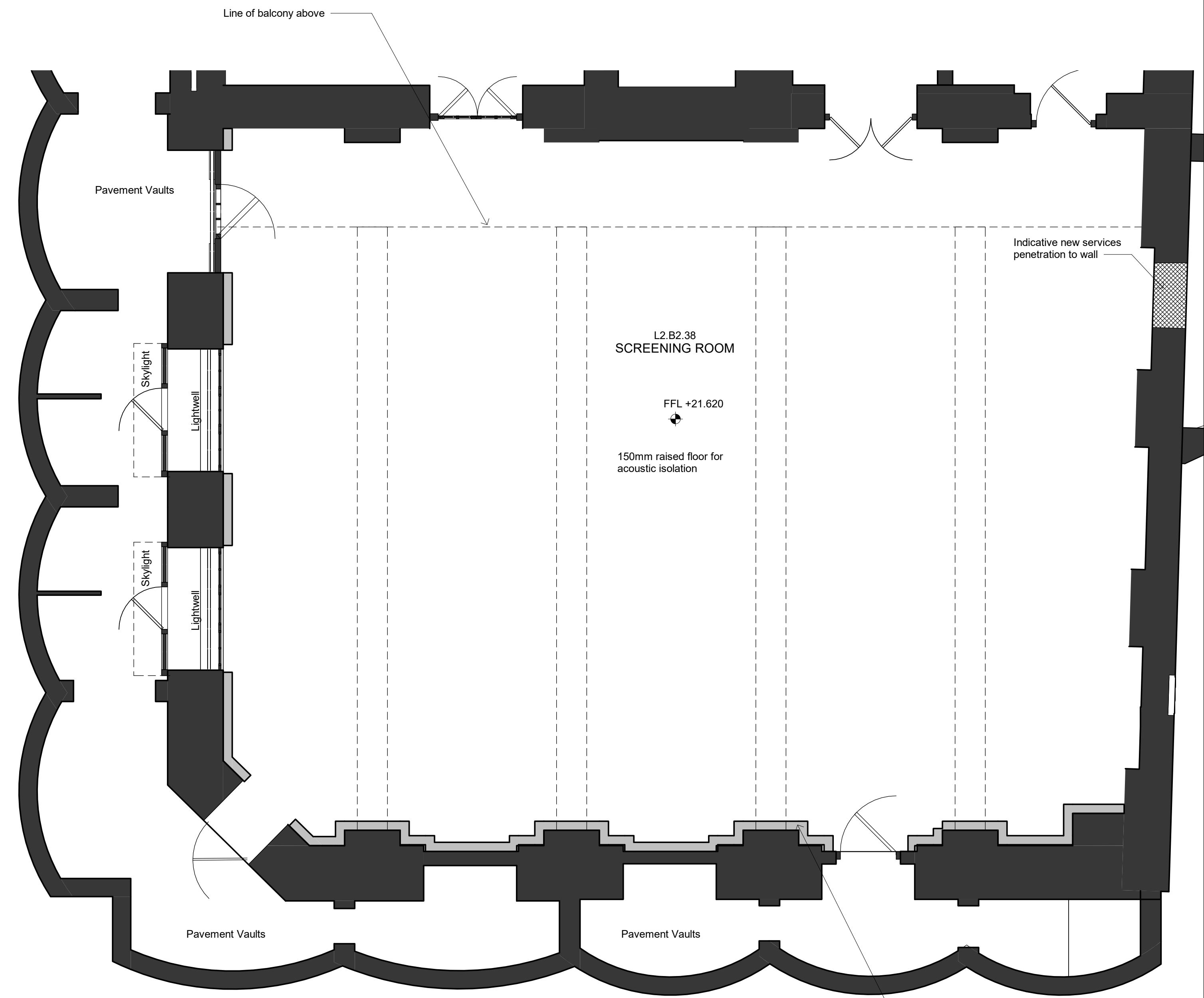
Drawing Number
Project Originator Zone Location Type Role Number
GSM-ORM-LB-B1-DR-A-12712 P02

Issued for:
PL - PLANNING

Project No.
2233



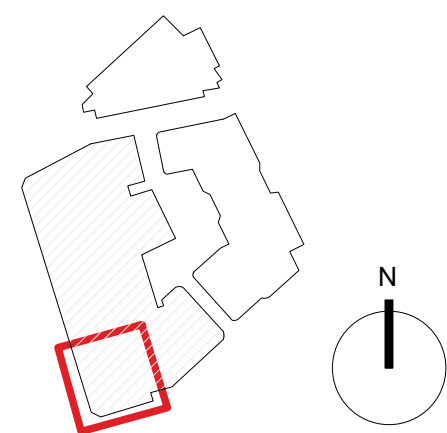
1 Existing - Basement Screening Room
Scale: 1 : 50



2 Proposed - Basement Screening Room
Scale: 1 : 50



Key Plan:



CDM risks relevant to this drawing:

Notes:

- Existing Building Fabric
- Proposed Building Fabric

Proposed internal layouts are indicative only

Do not scale. All dimensions to be confirmed on site. Information contained in this drawing is the sole copyright of Orms designers + architects ltd and is not to be reproduced without permission.
The setting out and dimensions of any existing building elements shown are based on collated archive information, measured surveys and site investigations as available. If there is any reasonable doubt in relation to position of existing building fabric which affects costs or final construction details the contractor should undertake relevant surveys to verify the information, and any changes discovered should be notified to the architect.
This drawing should be read in conjunction with all other project information prepared by Orms and other design consultants. In the event of any conflicts between information on this drawing and other project information that may be contained on models, specifications, schedules, etc. seek clarification with Orms.
Please note that dwg or other cad formats provided in addition to pdf documentation are issued to aid co-ordination only. Use of written dimensions and levels is permitted, but all other dimensions extracted from the digital content are not to be relied upon. Data should always be checked against pdf information.
Drawings issued with construction record status or revision are not surveys and are to be verified on site prior to making any use of them. Orms do not take responsibility for any discrepancies between the drawings and actual as built condition.

Orms

1 Oliver's Yard
55-71 City Road
London
EC1Y 1HQ
0207 833 8533
orms@orms.co.uk
orms.co.uk

Rev.	Date	Description
P01	20.03.20	Draft Planning Issue
P02	20.04.20	Planning Issue

Project:
The Former Central St. Martin's Site

Drawing title:
Lethaby Building
Planning
Basement Screening Room

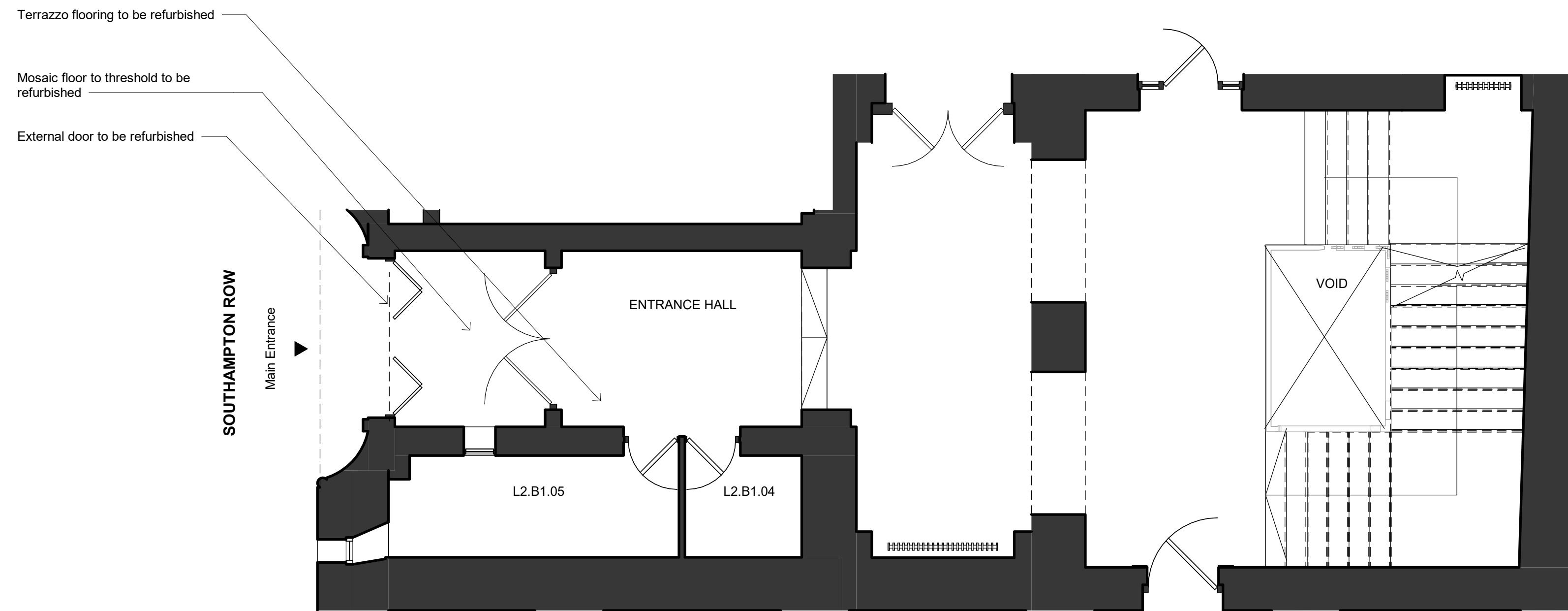
Scale: A1
1 : 50

Project No. 2233

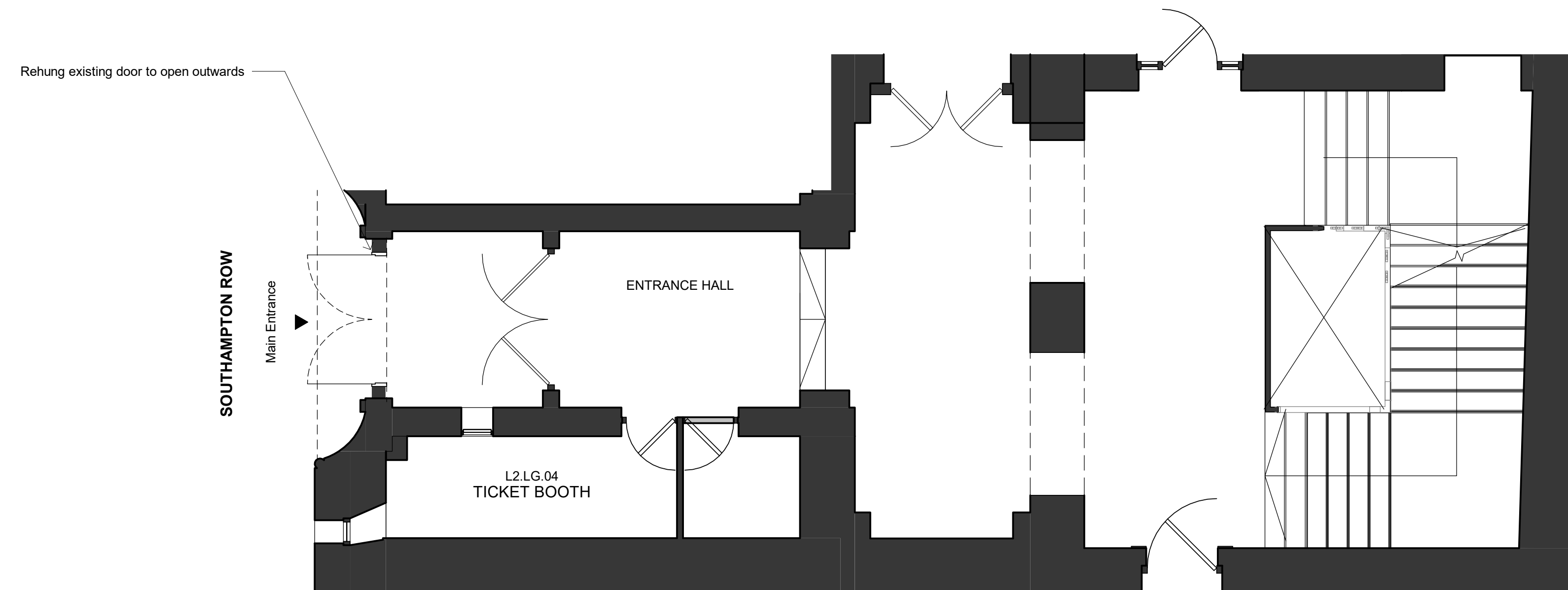
Rev.

Drawing Number
Project Originator Zone Location Type Role Number
GSM-ORM-LB-B1-DR-A-12713 P02

Issued for:
PL - PLANNING



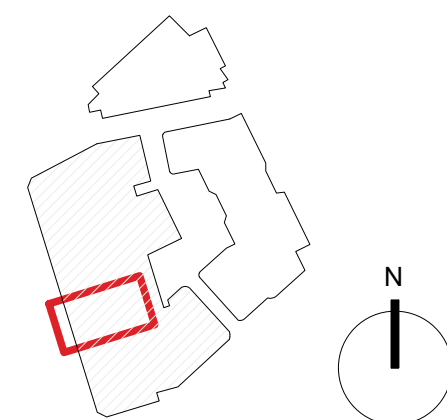
2 Existing - Lower Ground Floor Entrance
Scale: 1 : 50



1 Proposed - Lower Ground Floor Entrance
Scale: 1 : 50



Key Plan:



CDM risks relevant to this drawing:

Notes:

- Existing Building Fabric
- Proposed Building Fabric

Proposed internal layouts are indicative only

Do not scale. All dimensions to be confirmed on site. Information contained in this drawing is the sole copyright of Orms designers + architects ltd and is not to be reproduced without permission.
The setting out and dimensions of any existing building elements shown are based on collated archive information, measured surveys and site investigations as available. If there is any reasonable doubt in relation to position of existing building fabric which affects costs or final construction details the contractor should undertake relevant surveys to verify the information, and any changes discovered should be notified to the architect.
This drawing should be read in conjunction with all other project information prepared by Orms and other design consultants. In the event of any conflicts between information on this drawing and other project information that may be contained on models, specifications, schedules, etc. seek clarification with Orms.
Please note that dwg or other cad formats provided in addition to pdf documentation are issued to aid co-ordination only. Use of written dimensions and levels is permitted, but all other dimensions extracted from the digital content are not to be relied upon. Data should always be checked against pdf information.
Drawings issued with construction record status or revision are not surveys and are to be verified on site prior to making any use of them. Orms do not take responsibility for any discrepancies between the drawings and actual as built condition.

Orms

1 Oliver's Yard
55-71 City Road
London
EC1Y 1HQ
0207 833 8333
orms@orms.co.uk
orms.co.uk

Rev.	Date	Description
P01	20.03.20	Draft Planning Issue
P02	20.04.20	Planning Issue

Project:
The Former Central St. Martin's Site

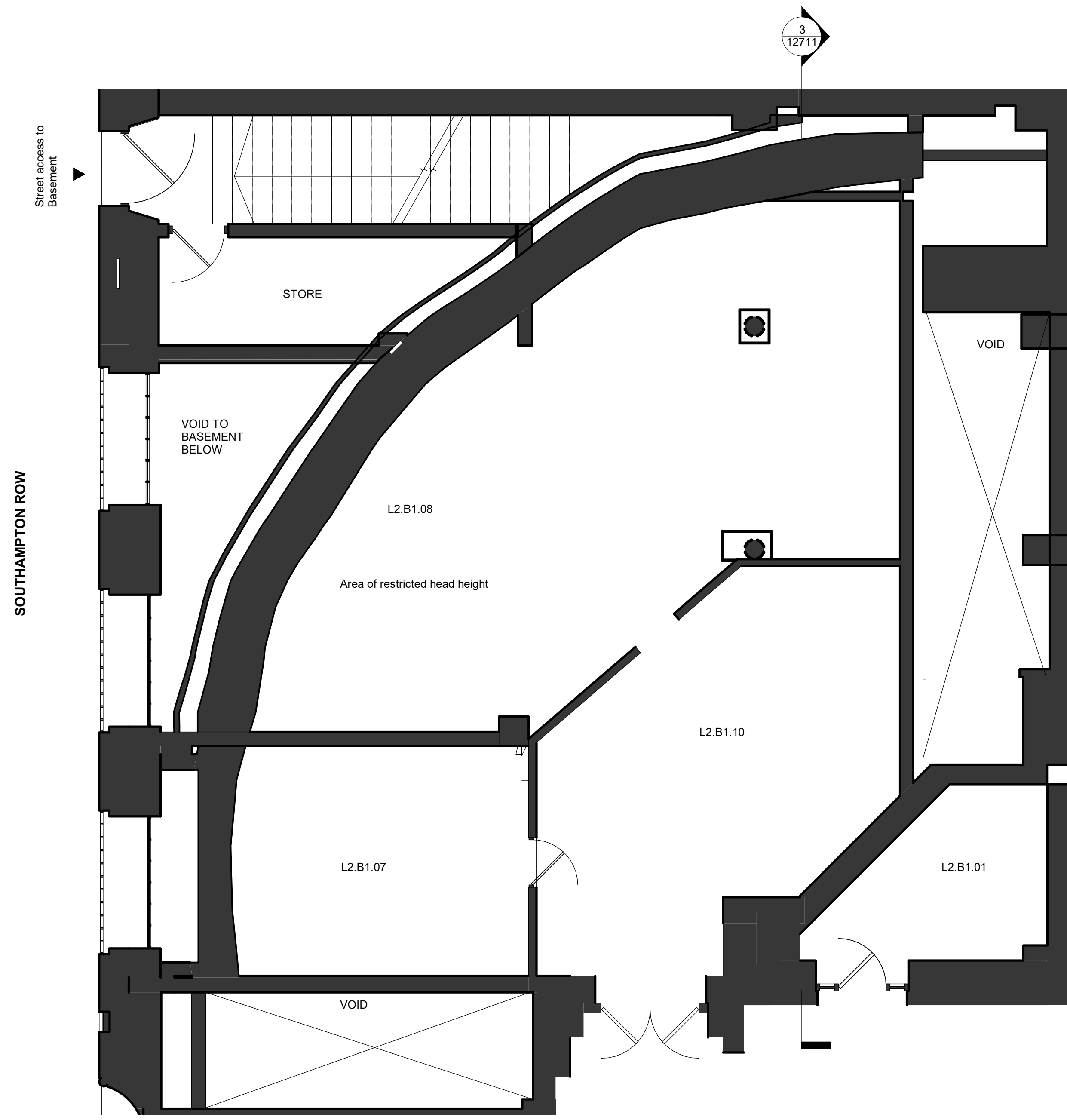
Drawing title:
Lethaby Building
Planning
Lower Ground Floor Entrance

Scale@A1
1 : 50

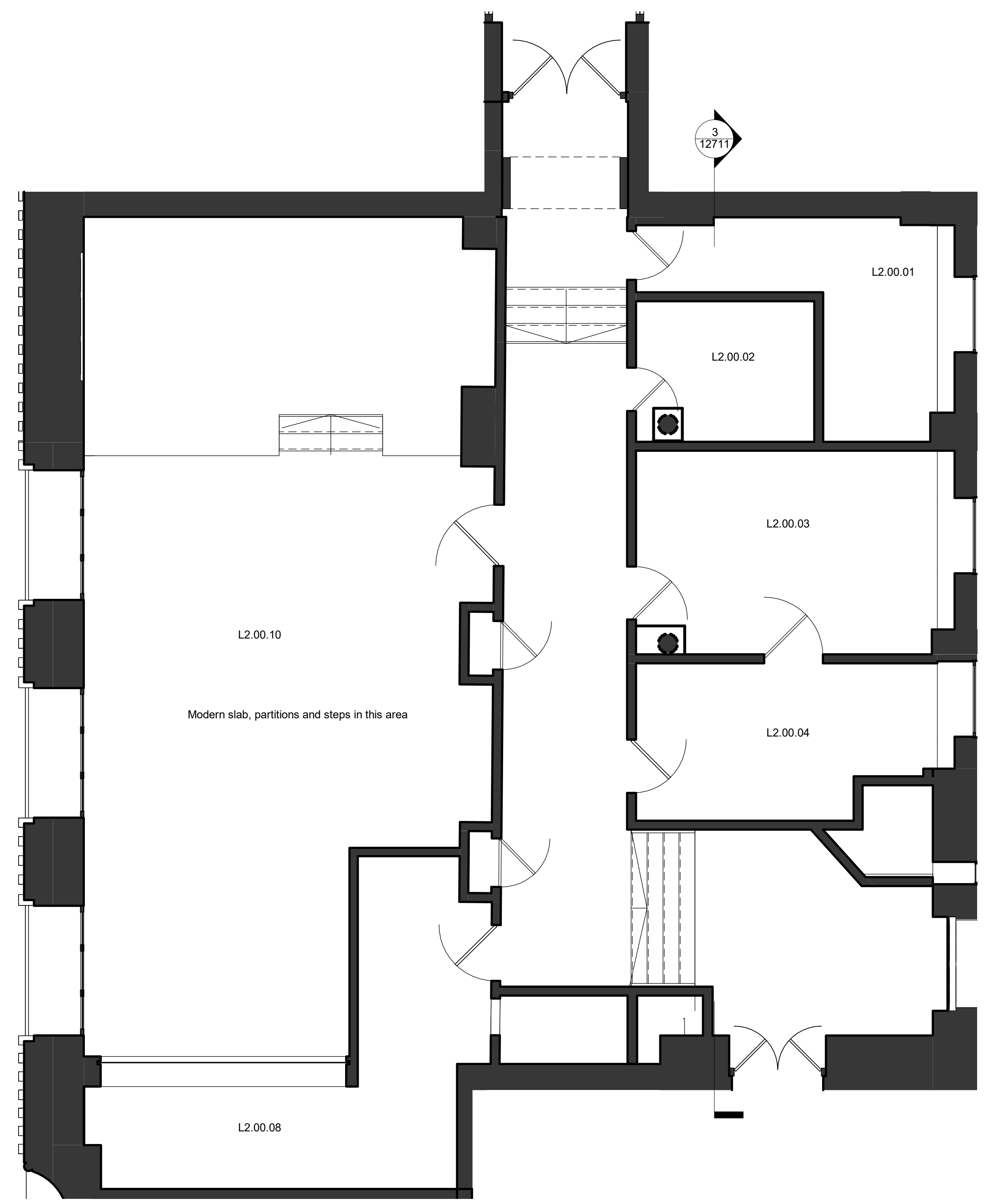
Drawing Number
Project Originator Zone Location Type Role Number

GSM-ORM-LB-LG-DR-A-12714 P02

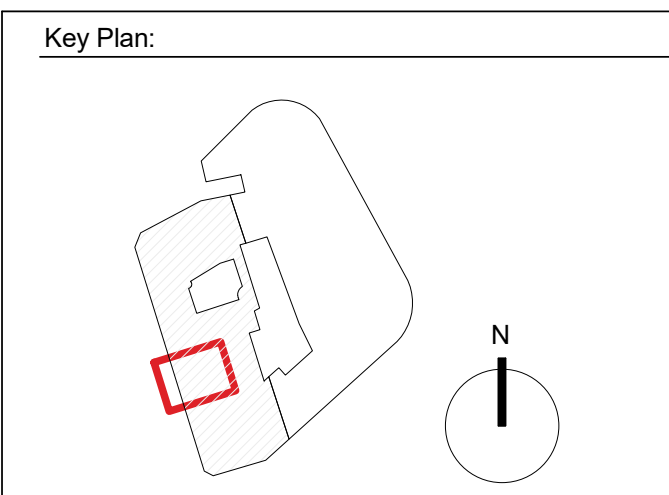
Issued for:
PL - PLANNING



2 Existing - Lower Ground Floor Lecture Theatre
Scale: 1 : 50



1 Existing - Ground Floor Lecture Theatre
Scale: 1 : 50



CDM risks relevant to this drawing:

- Notes:
- Existing Building Fabric
 - Proposed Building Fabric

Do not scale. All dimensions to be confirmed on site. Information contained in this drawing is the sole copyright of Orms designers + architects ltd and is not to be reproduced without permission.
The setting out and dimensions of any existing building elements shown are based on collated archive information, measured surveys and site investigations as available. If there is any reasonable doubt in relation to position of existing building fabric which affects costs or final construction details the contractor should undertake relevant surveys to verify the information, and any changes discovered should be notified to the architect.
This drawing should be read in conjunction with all other project information prepared by Orms and other design consultants. In the event of any conflicts between information on this drawing and other project information that may be contained on models, specifications, schedules, etc. seek clarification with Orms.
Please note that dwg or other cad formats provided in addition to pdf documentation are issued to aid co-ordination only. Use of written dimensions and levels is permitted, but all other dimensions extracted from the digital content are not to be relied upon. Data should always be checked against pdf information.
Drawings issued with construction record status or revision are not surveys and are to be verified on site prior to making any use of them. Orms do not take responsibility for any discrepancies between the drawings and actual as built condition.



1 Oliver's Yard
55-71 City Road
London
EC1Y 1HQ
0207 833 8333
orms@orms.co.uk
orms.co.uk

Rev.	Date	Description
P01	20.03.20	Draft Planning Issue
P02	20.04.20	Planning Issue

Project:
The Former Central St. Martin's Site

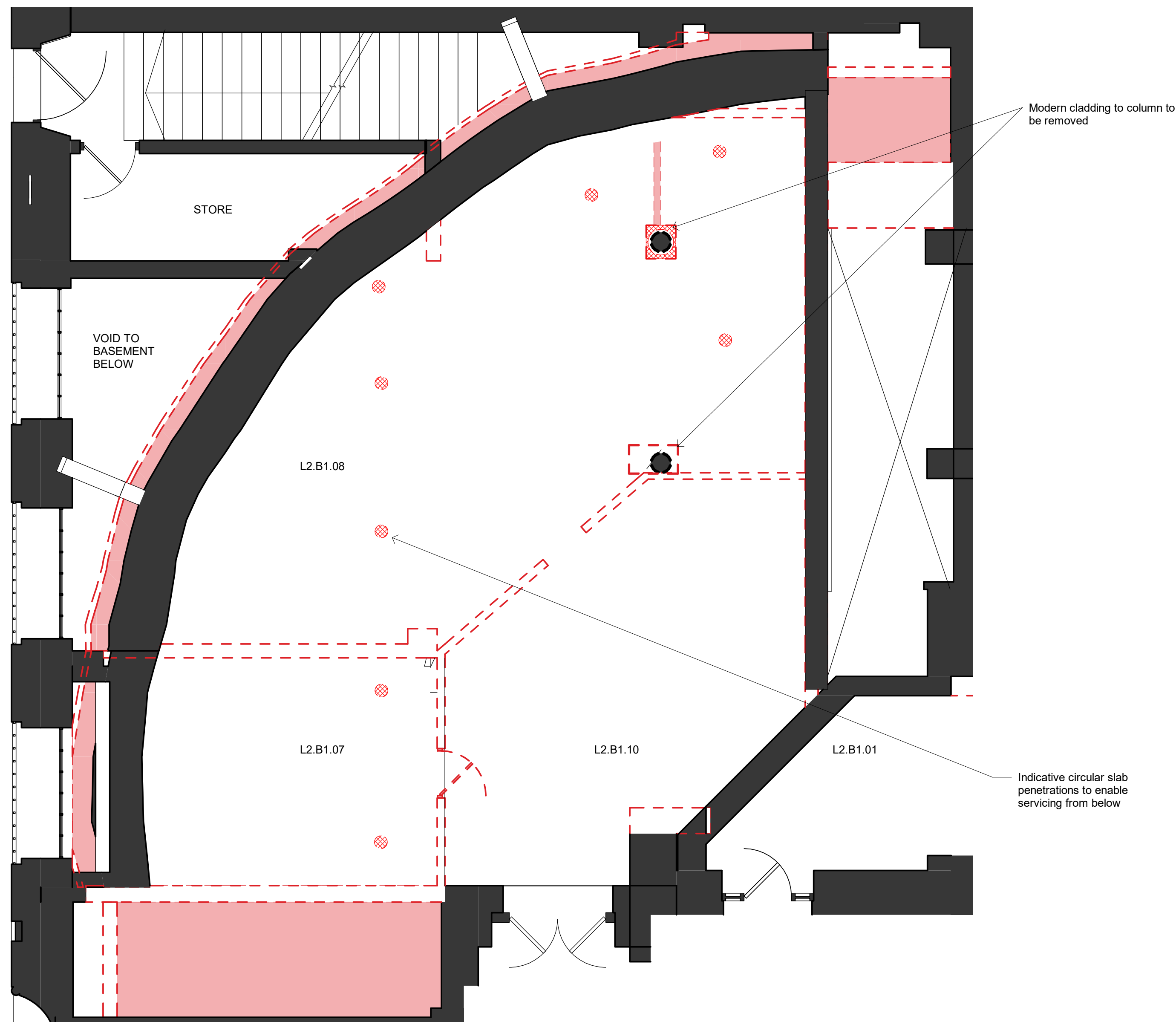
Drawing title:
Existing Lethaby Building
Planning
Lecture Theatre

Scale: A1
1 : 50

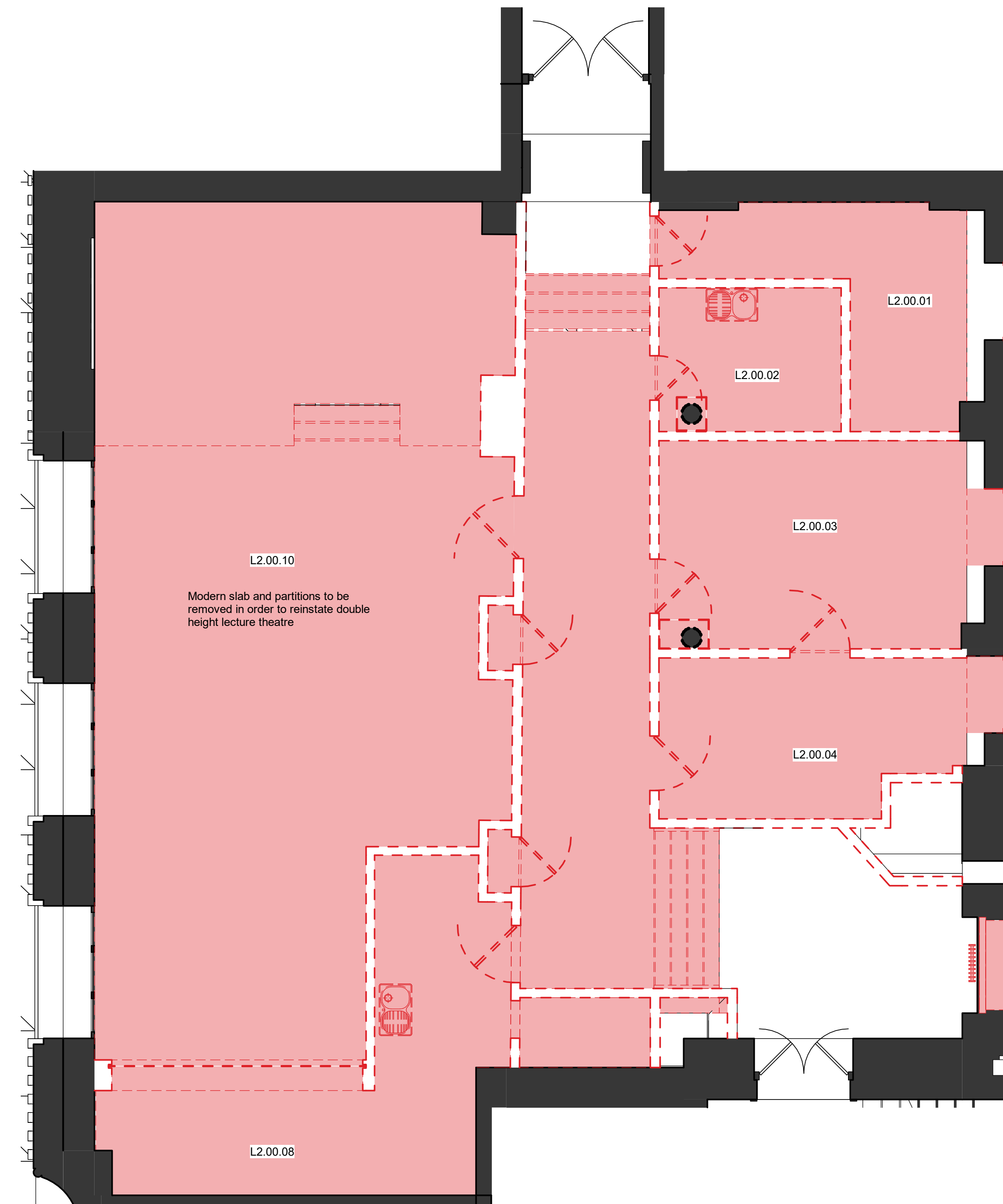
Drawing Number
Project Originator Zone Location Type Role Number
GSM-ORM-LB-ZZ-DR-A-12708 P02

Issued for:
PL - PLANNING

Project No.
2233



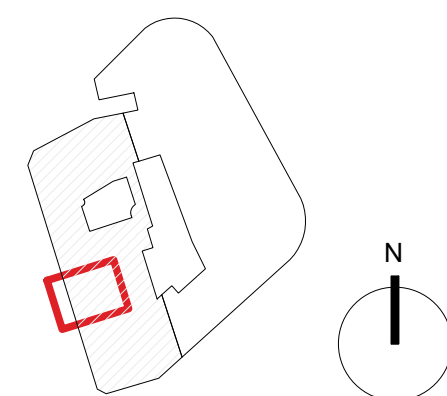
1 Demolition - Lower Ground Floor Lecture Theatre
Scale: 1 : 50



2 Demolition - Ground Floor Lecture Theatre
Scale: 1 : 50



Key Plan:



CDM risks relevant to this drawing:

Notes:

- Existing Building Fabric
- ▨ Existing Building Fabric to be demolished

Do not scale. All dimensions to be confirmed on site. Information contained in this drawing is the sole copyright of Orms designers + architects ltd and is not to be reproduced without permission.
The setting out and dimensions of any existing building elements shown are based on collated archive information, measured surveys and site investigations as available. If there is any reasonable doubt in relation to position of existing building fabric which affects costs or final construction details the contractor should undertake relevant surveys to verify the information, and any changes discovered should be notified to the architect.
This drawing should be read in conjunction with all other project information prepared by Orms and other design consultants. In the event of any conflicts between information on this drawing and other project information that may be contained on models, specifications, schedules, etc. seek clarification with Orms.
Please note that dwg or other cad formats provided in addition to pdf documentation are issued to aid co-ordination only. Use of written dimensions and levels is permitted, but all other dimensions extracted from the digital content are not to be relied upon. Data should always be checked against pdf information.
Drawings issued with construction record status or revision are not surveys and are to be verified on site prior to making any use of them. Orms do not take responsibility for any discrepancies between the drawings and actual as built condition.

Orms

1 Oliver's Yard
55-71 City Road
London
EC1Y 1HQ
0207 833 8533
orms@orms.co.uk
orms.co.uk

Project:
The Former Central St. Martin's Site

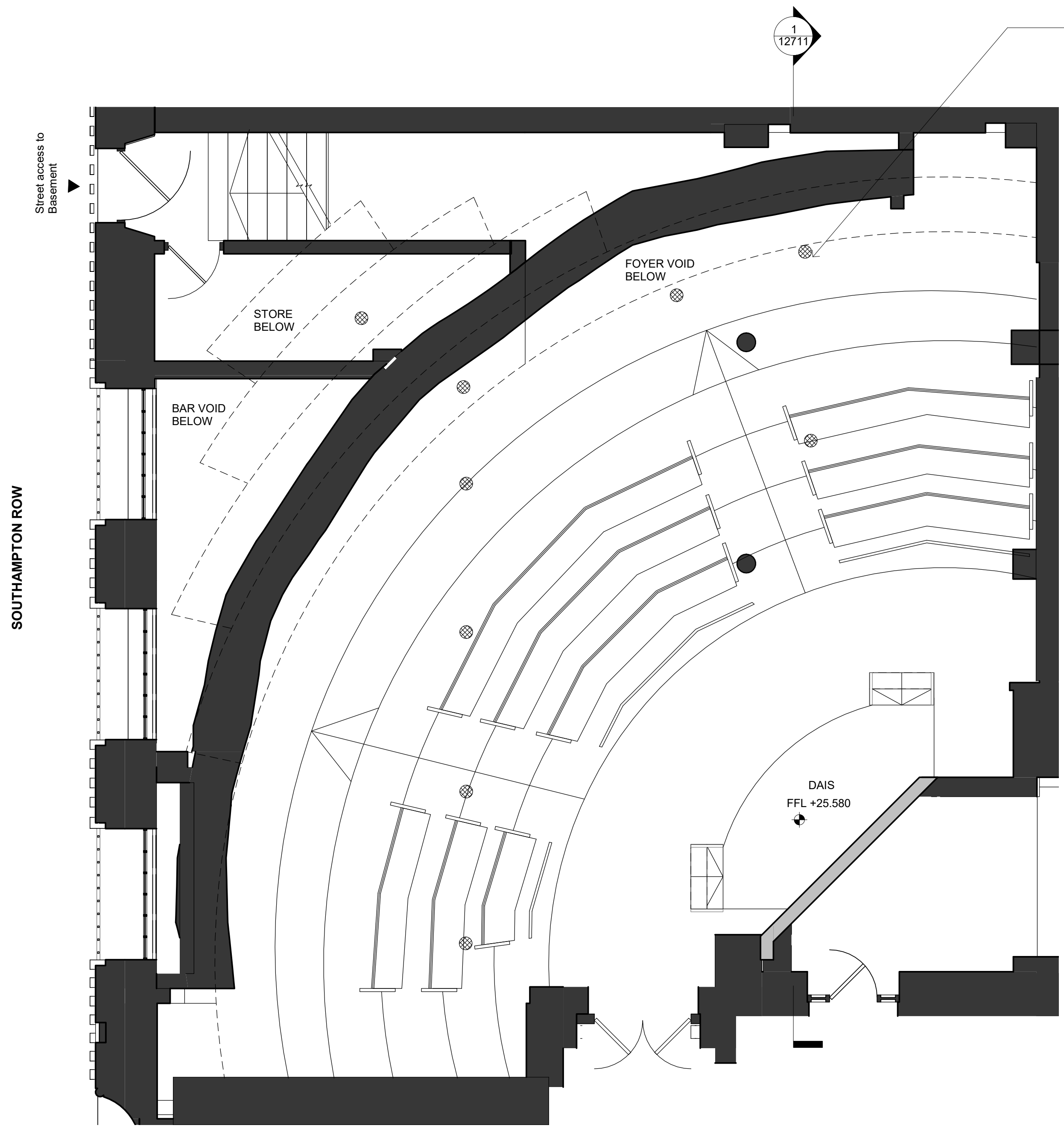
Drawing title:
Demolition Lethaby Building
Planning
Lecture Theatre

Scale: A1
1 : 50

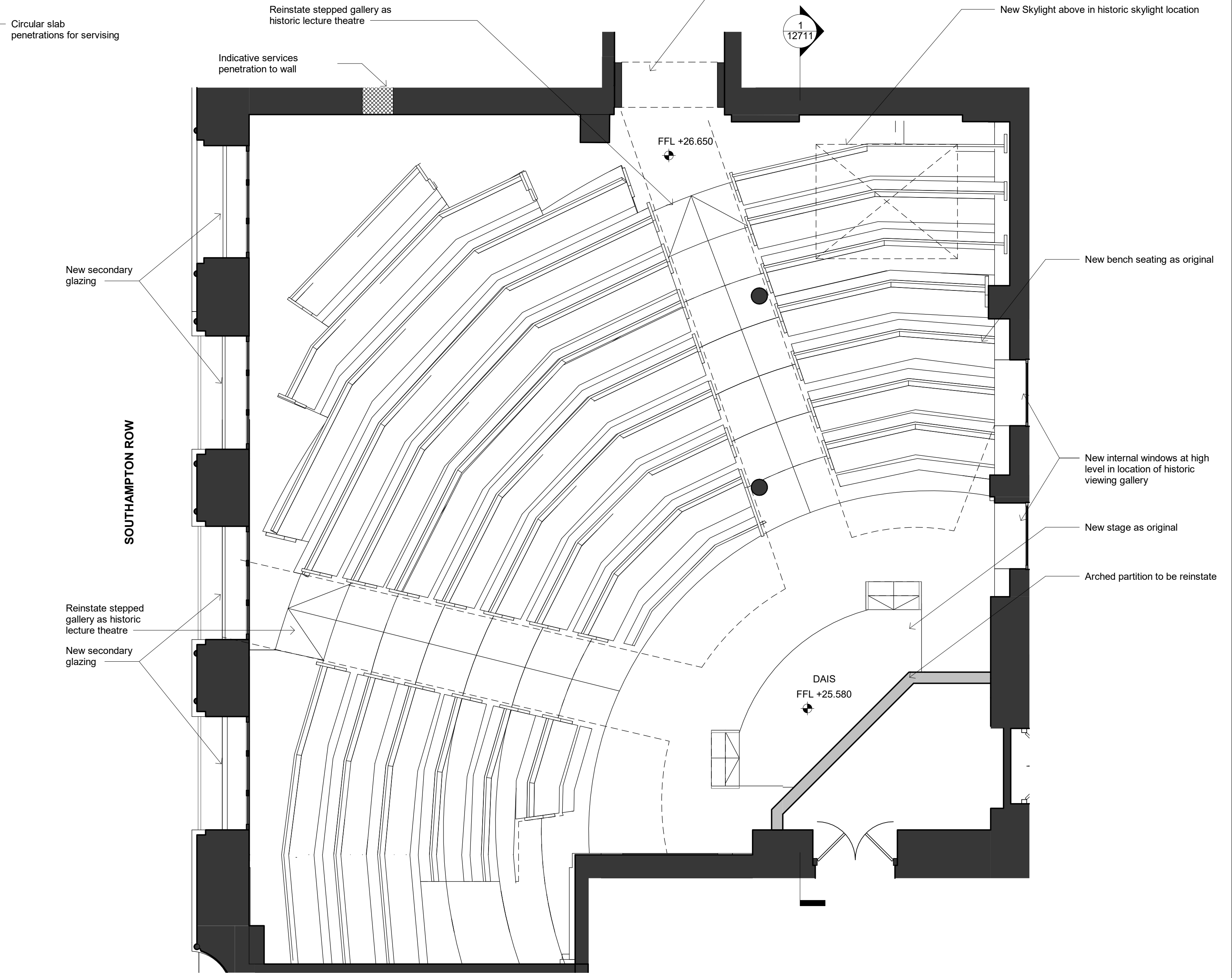
Project No.
2233

Rev.	Date	Description
P01	20.03.20	Draft Planning Issue
P02	20.04.20	Planning Issue

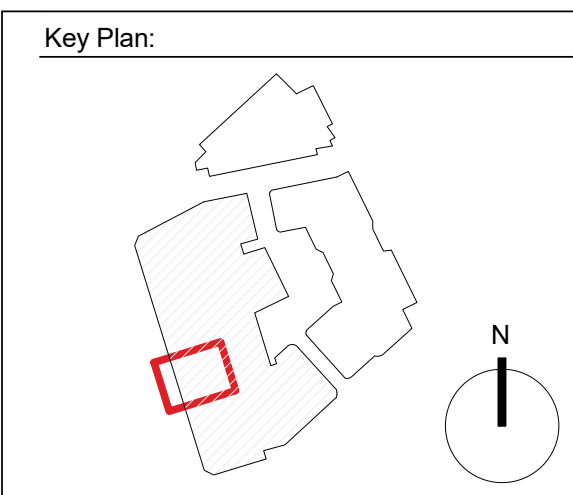
Drawing Number
Project Originator Zone Location Type Role Number
GSM-ORM-LB-ZZ-DR-A-12709 P02
Issued for:
PL - PLANNING



1 Proposed - Lower Ground Floor Lecture Theatre
Scale: 1 : 50



2 Proposed - Ground Floor Lecture Theatre
Scale: 1 : 50



CDM risks relevant to this drawing:

- Notes:
- Existing Building Fabric
 - Proposed Building Fabric

Proposed internal layouts are indicative only

Do not scale. All dimensions to be confirmed on site. Information contained in this drawing is the sole copyright of Orms designers + architects ltd and is not to be reproduced without permission.
The setting out and dimensions of any existing building elements shown are based on collated archive information, measured surveys and site investigations as available. If there is any reasonable doubt in relation to position of existing building fabric which affects costs or final construction details the contractor should undertake relevant surveys to verify the information, and any changes discovered should be notified to the architect.
This drawing should be read in conjunction with all other project information prepared by Orms and other design consultants. In the event of any conflicts between information on this drawing and other project information that may be contained on models, specifications, schedules, etc. seek clarification with Orms.
Please note that dwg or other cad formats provided in addition to pdf documentation are issued to aid co-ordination only. Use of written dimensions and levels is permitted, but all other dimensions extracted from the digital content are not to be relied upon. Data should always be checked against pdf information.
Drawings issued with construction record status or revision are not surveys and are to be verified on site prior to making any use of them. Orms do not take responsibility for any discrepancies between the drawings and actual as built condition.



Rev.	Date	Description
P01	20.03.20	Draft Planning Issue
P02	20.04.20	Planning Issue

Project:
The Former Central St. Martin's Site

Drawing title:
Proposed Lethaby Building
Planning
Lecture Theatre

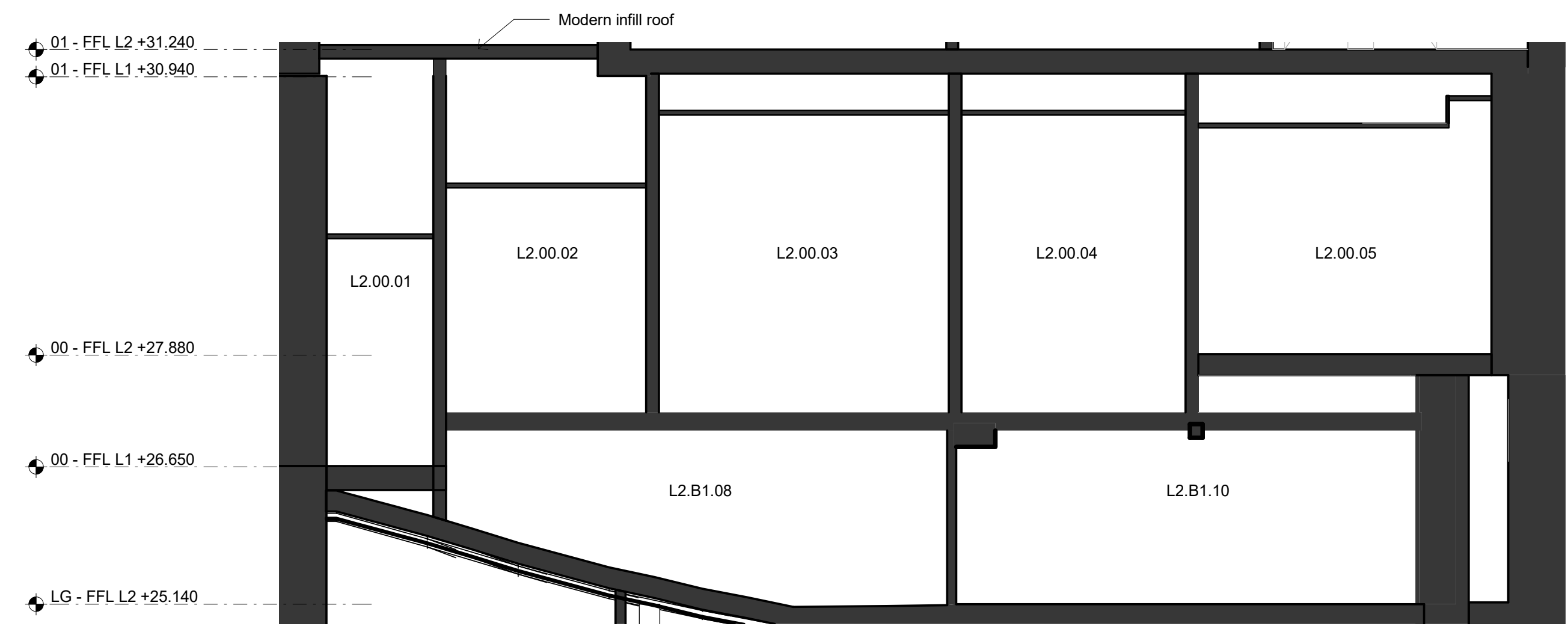
Scale@A1
1 : 50

Drawing Number
Project Originator Zone Location Type Role Number
GSM-ORM-LB-ZZ-DR-A-12710 P02

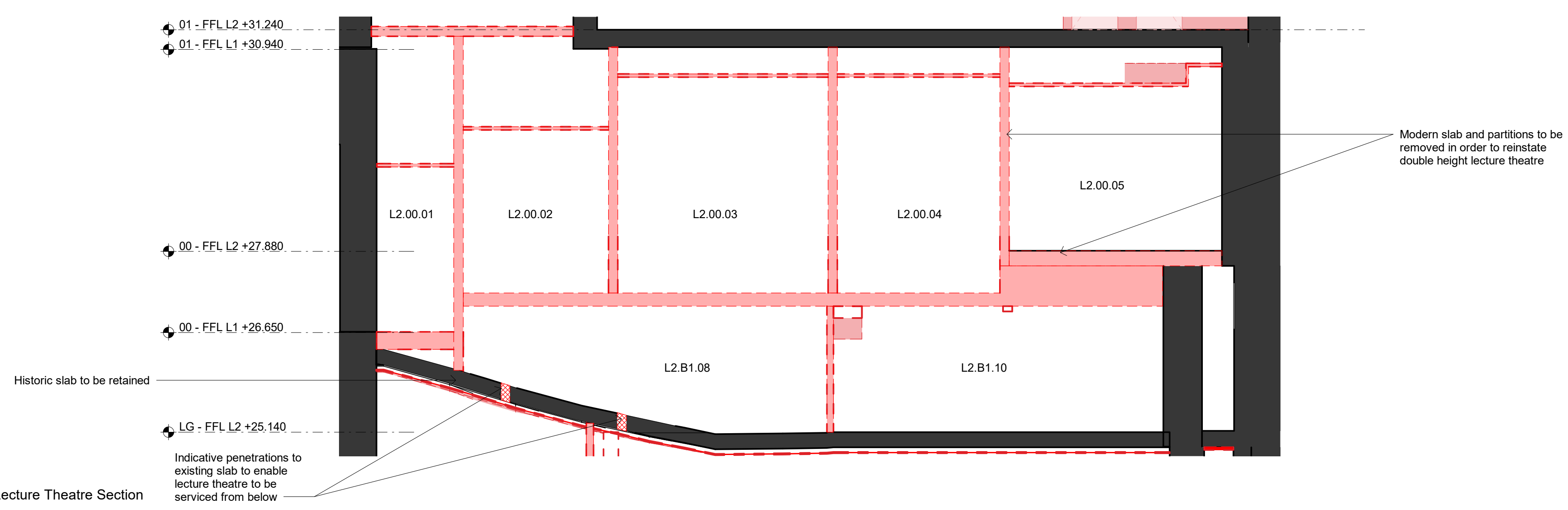
Issued for:
PL - PLANNING

Project No.
2233

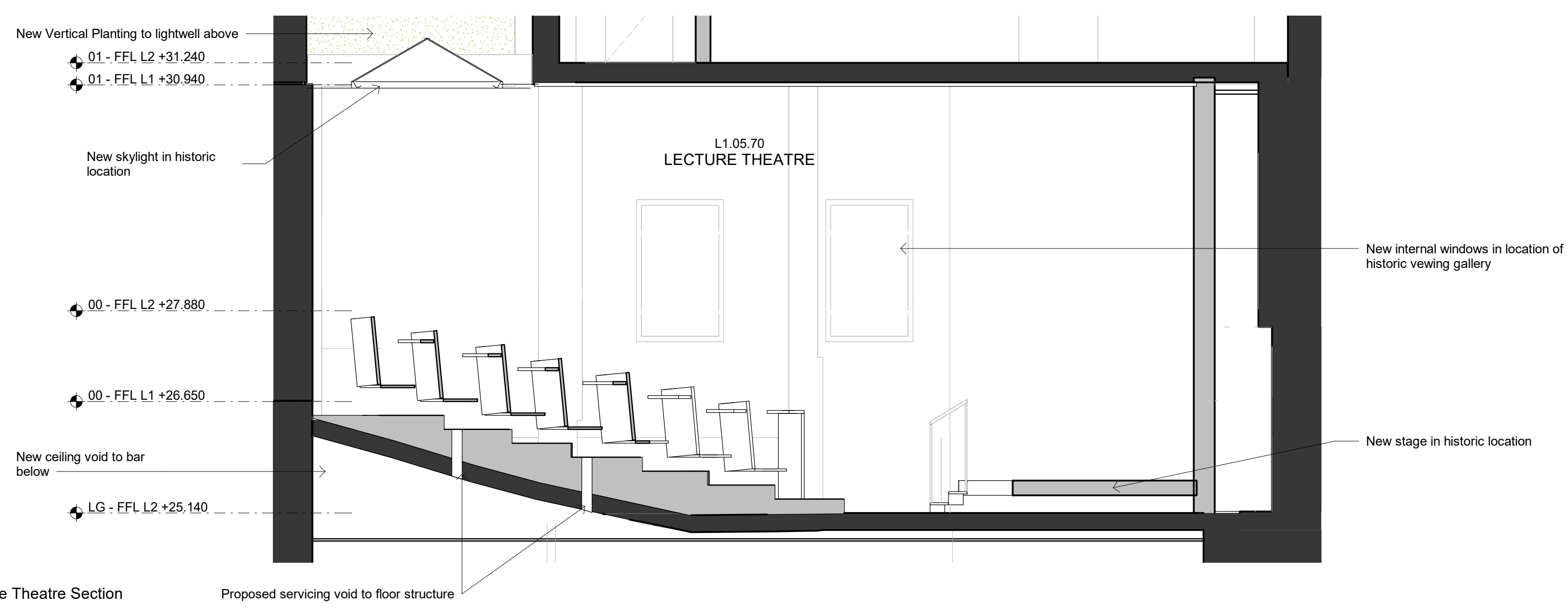
Rev.



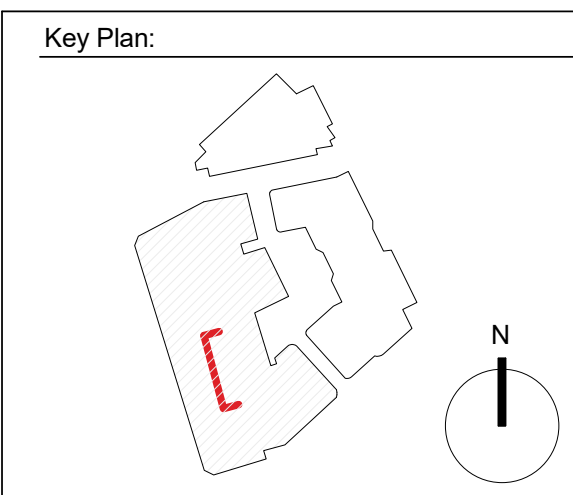
3 Existing - Lecture Theatre Section
Scale: 1 : 50



2 Demolition - Lecture Theatre Section
Scale: 1 : 50



1 Proposed - Lecture Theatre Section
Scale: 1 : 50



CDM risks relevant to this drawing:

- Notes:
- Existing Structure
 - Existing Structure to be demolished
 - Proposed Structure
 - Proposed internal layouts are indicative only

Do not scale. All dimensions to be confirmed on site. Information contained in this drawing is the sole copyright of Orms designers + architects ltd and is not to be reproduced without permission.

The setting out and dimensions of any existing building elements shown are based on collated archive information, measured surveys and site investigations as available. If there is any reasonable doubt in relation to position of existing building fabric which affects costs or final construction details the contractor should undertake relevant surveys to verify the information, and any changes discovered should be notified to the architect.

This drawing should be read in conjunction with all other project information prepared by Orms and other design consultants. In the event of any conflicts between information on this drawing and other project information that may be contained on models, specifications, schedules, etc. seek clarification with Orms.

Please note that dwg or other cad formats provided in addition to pdf documentation are issued to aid co-ordination only. Use of written dimensions and levels is permitted, but all other dimensions extracted from the digital content are not to be relied upon. Data should always be checked against pdf information.

Drawings issued with construction record status or revision are not surveys and are to be verified on site prior to making any use of them. Orms do not take responsibility for any discrepancies between the drawings and actual as built condition.



Rev.	Date	Description
P01	20.03.20	Draft Planning Issue
P02	20.04.20	Planning Issue

Project:
The Former Central St. Martin's Site

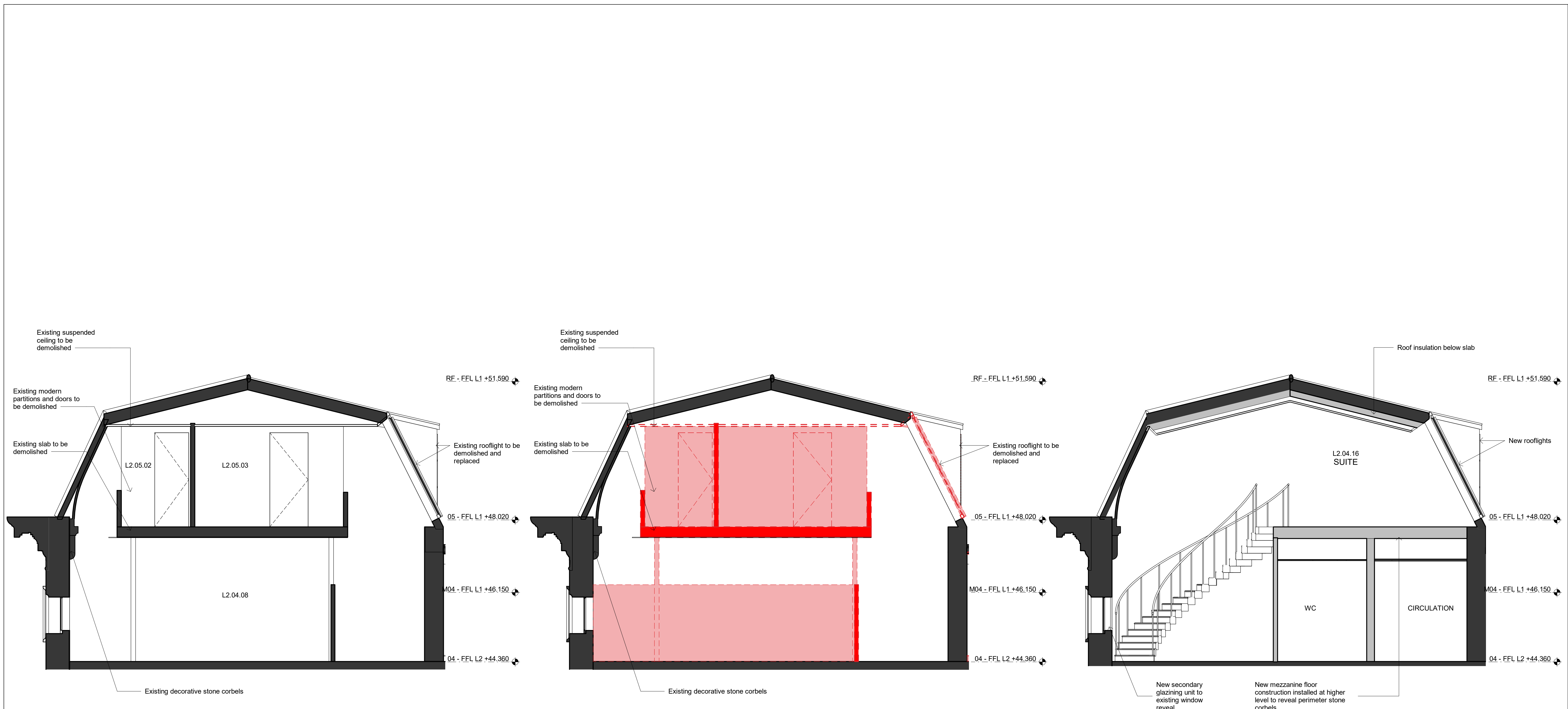
Drawing title:
Lethaby Building
Planning
Lecture Theatre Sections

Scale@A1
1 : 50

Drawing Number
Project Originator Zone Location Type Role Number
GSM-ORM-LB-ZZ-DR-A-12711 P02

Issued for:
PL - PLANNING

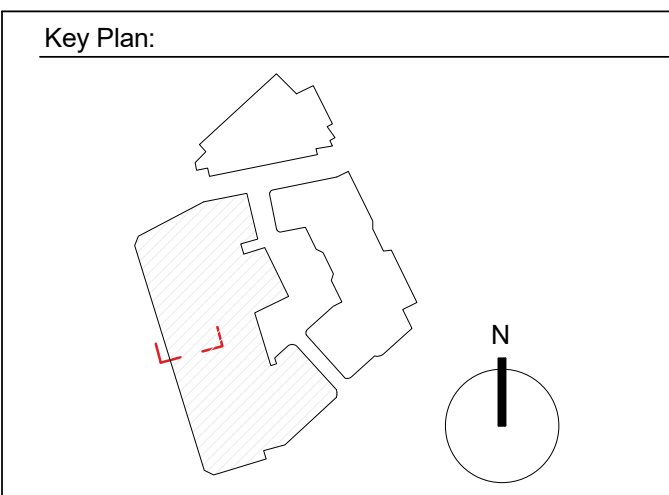
Project No.
2233



1 Existing - Central Block Section
Scale: 1 : 50

2 Demolition - Central Block Section
Scale: 1 : 50

3 Proposed - Central Block Section
Scale: 1 : 50



CDM risks relevant to this drawing:

- Notes:
- Existing Structure
 - Existing Structure to be demolished
 - Proposed Structure
 - Proposed internal layouts are indicative only

Do not scale. All dimensions to be confirmed on site. Information contained in this drawing is the sole copyright of Orms designers + architects ltd and is not to be reproduced without permission. The setting out and dimensions of any existing building elements shown are based on collated archive information, measured surveys and site investigations as available. If there is any reasonable doubt in relation to position of existing building fabric which affects costs or final construction details the contractor should undertake relevant surveys to verify the information, and any changes discovered should be notified to the architect. This drawing should be read in conjunction with all other project information prepared by Orms and other design consultants. In the event of any conflicts between information on this drawing and other project information that may be contained on models, specifications, schedules, etc. seek clarification with Orms. Please note that dwg or other cad formats provided in addition to pdf documentation are issued to aid co-ordination only. Use of written dimensions and levels is permitted, but all other dimensions extracted from the digital content are not to be relied upon. Data should always be checked against pdf information. Drawings issued with construction record status or revision are not surveys and are to be verified on site prior to making any use of them. Orms do not take responsibility for any discrepancies between the drawings and actual as built condition.

Orms
 1 Oliver's Yard
 55-71 City Road
 London
 EC1Y 1HQ
 0207 833 8533
 orms@orms.co.uk
 orms.co.uk

Project:
The Former Central St. Martin's Site

Drawing title:
Lethaby Building
Planning
Central Block Sections

Scale@A1
1 : 50

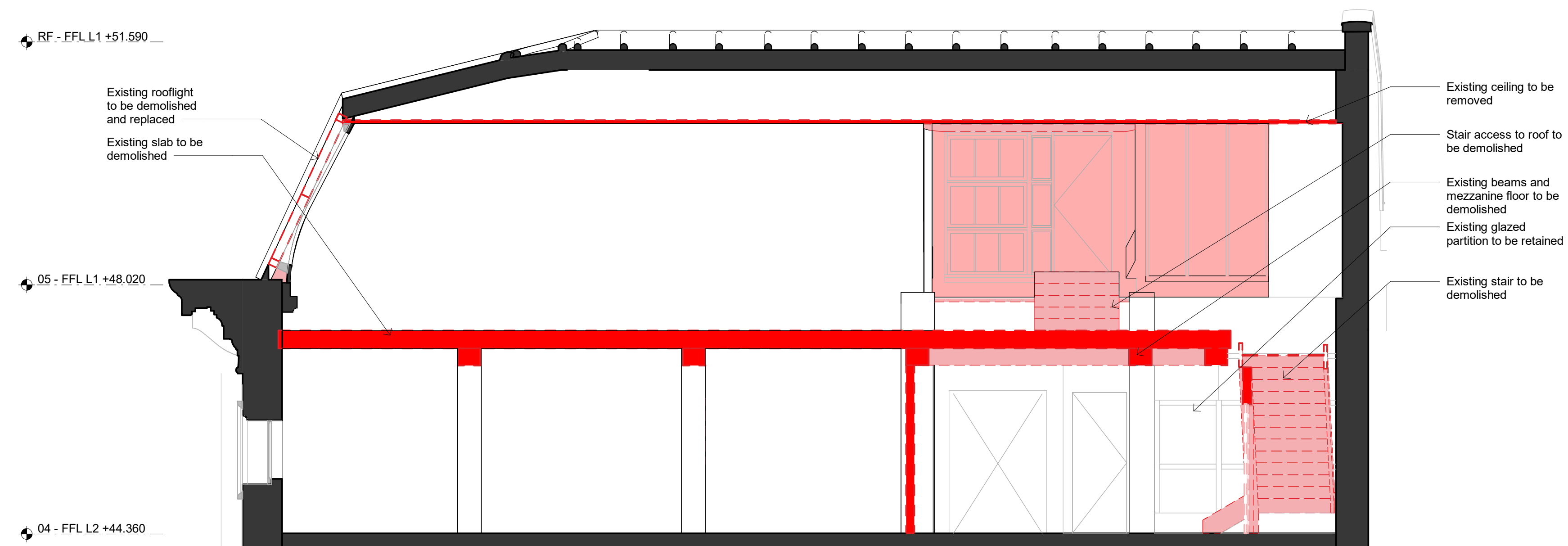
Project No.
2233

Rev.	Date	Description
P01	20.04.20	Planning Issue

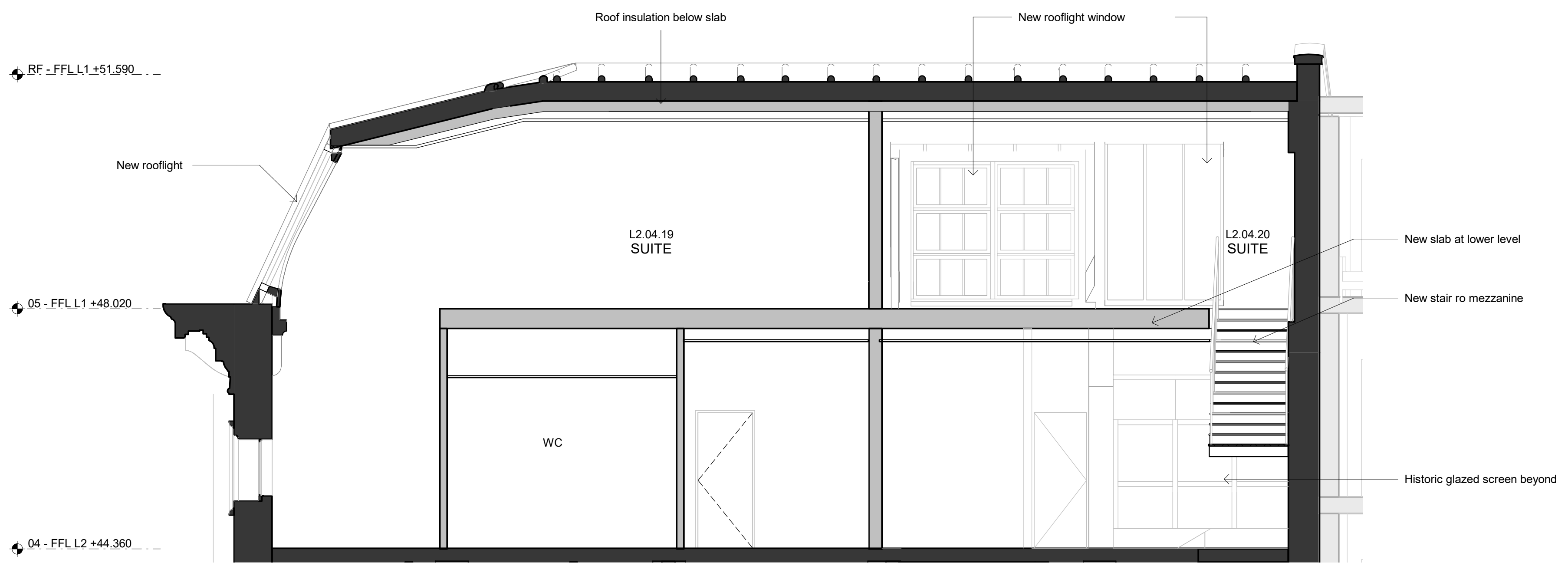
Drawing Number
GSM-ORM-LB-ZZ-DR-A-12725

Originator Zone Location Type Role Number
P01

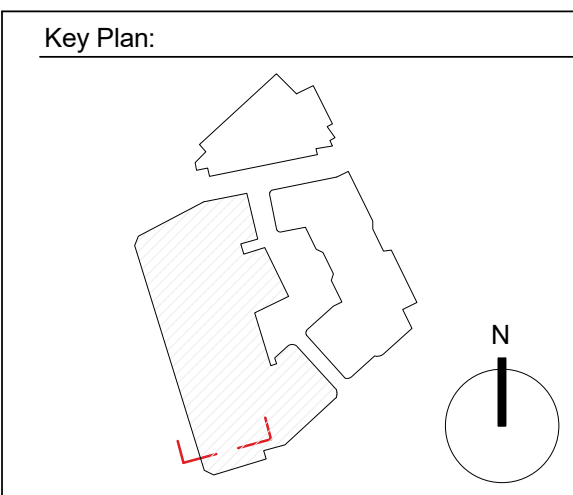
Issued for:
PL - PLANNING



1 Existing - South Block Section
Scale: 1 : 50



2 Proposed - South Block Section
Scale: 1 : 50



CDM risks relevant to this drawing:

- Notes:
- Existing Structure
 - Proposed Structure
 - Existing Structure to be demolished
 - Proposed internal layouts are indicative only

Do not scale. All dimensions to be confirmed on site. Information contained in this drawing is the sole copyright of Orms designers + architects ltd and is not to be reproduced without permission. The setting out and dimensions of any existing building elements shown are based on collated archive information, measured surveys and site investigations as available. If there is any reasonable doubt in relation to position of existing building fabric which affects costs or final construction details the contractor should undertake relevant surveys to verify the information, and any changes discovered should be notified to the architect. This drawing should be read in conjunction with all other project information prepared by Orms and other design consultants. In the event of any conflicts between information on this drawing and other project information that may be contained on models, specifications, schedules, etc. seek clarification with Orms. Please note that dwg or other cad formats provided in addition to pdf documentation are issued to aid co-ordination only. Use of written dimensions and levels is permitted, but all other dimensions extracted from the digital content are not to be relied upon. Data should always be checked against pdf information. Drawings issued with construction record status or revision are not surveys and are to be verified on site prior to making any use of them. Orms do not take responsibility for any discrepancies between the drawings and actual as built condition.

Orms
1 Oliver's Yard
55-71 City Road
London
EC1Y 1HQ
0207 833 8533
orms@orms.co.uk
orms.co.uk

Project:
The Former Central St. Martin's Site

Drawing title:
Lethaby Building
Planning
South Block Sections

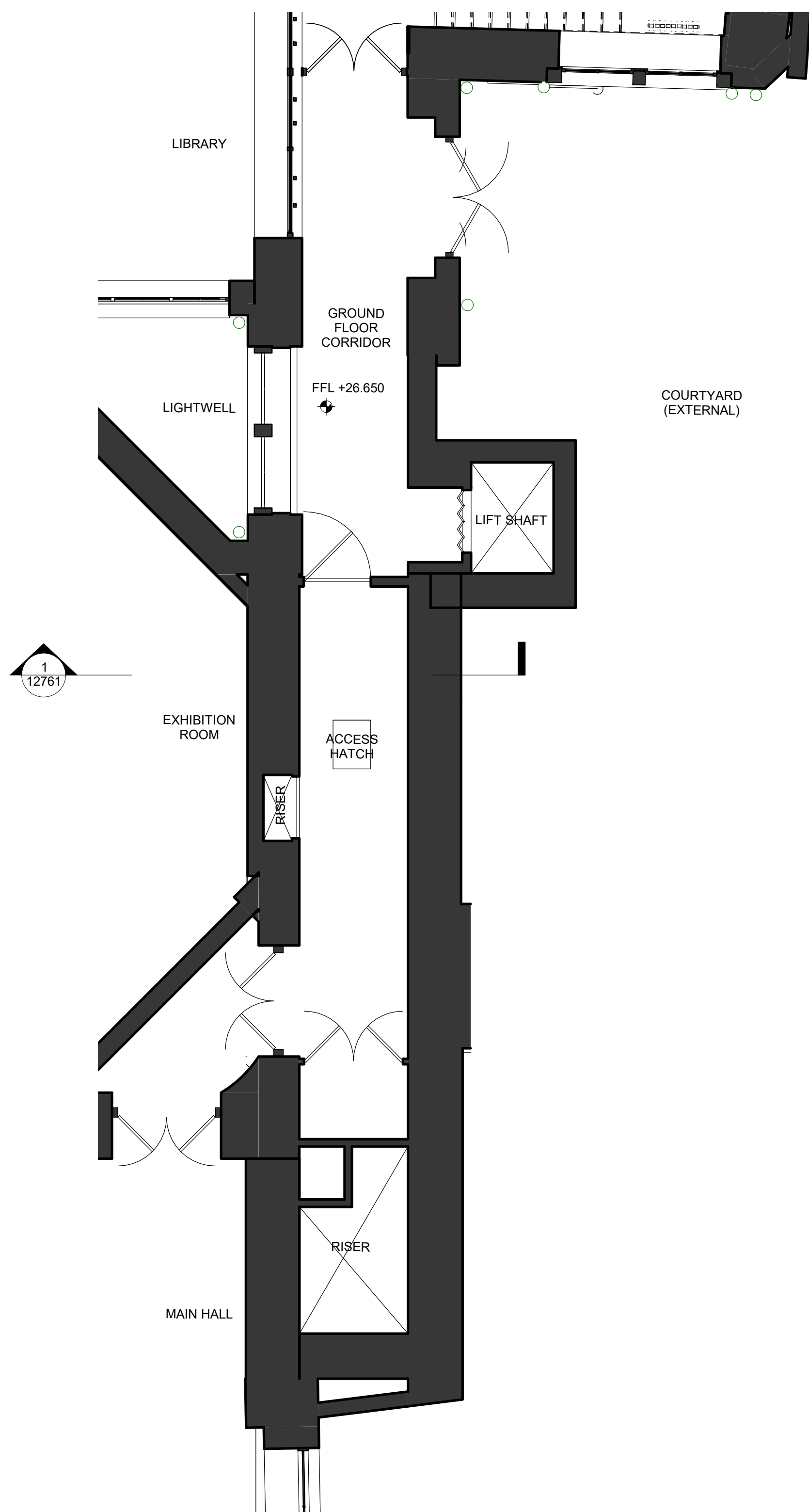
Scale@A1
1 : 50

Project No.
2233

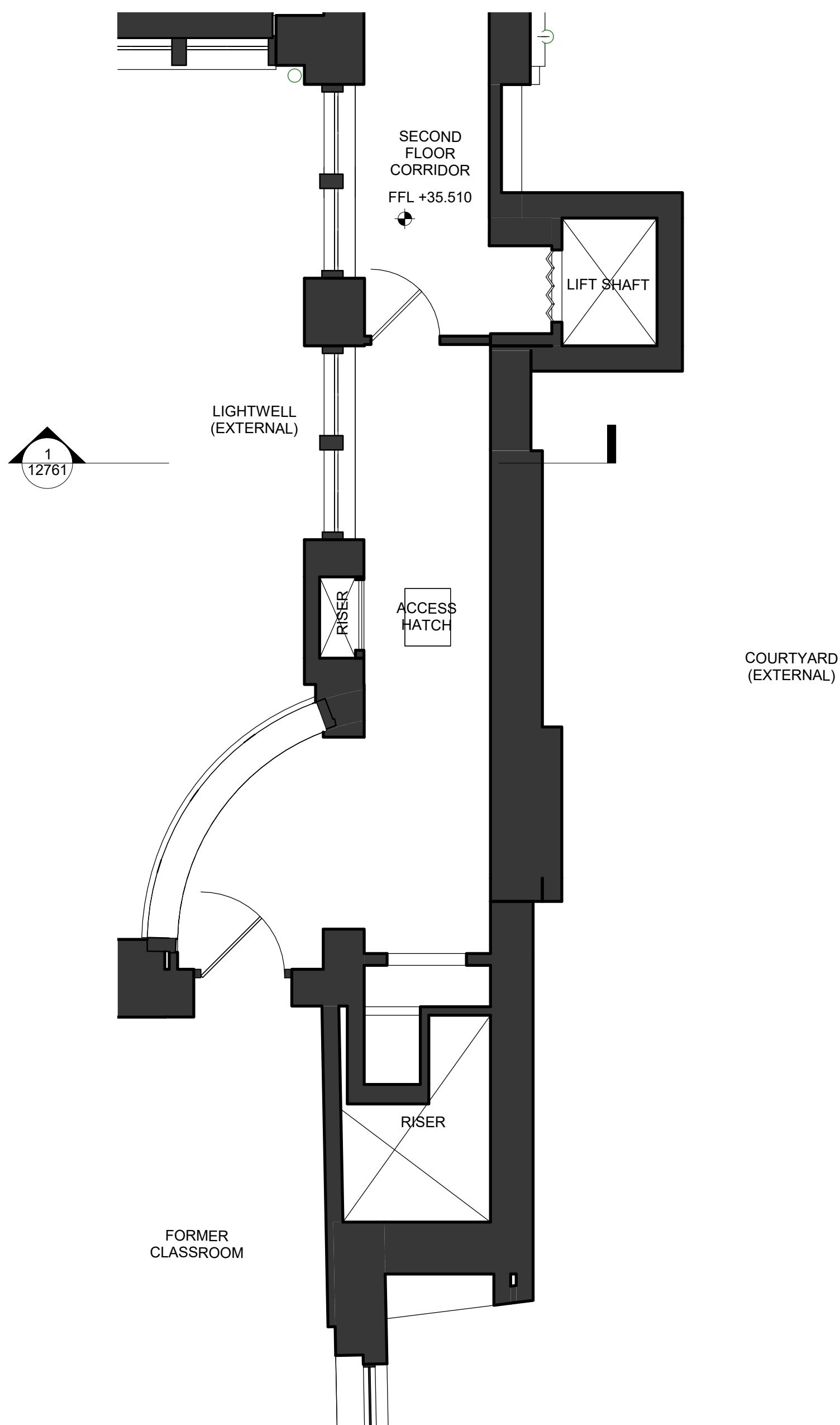
Rev.	Date	Description
P01	20.04.20	Planning Issue

Drawing Number
GSM-ORM-LB-ZZ-DR-A-12728 P01

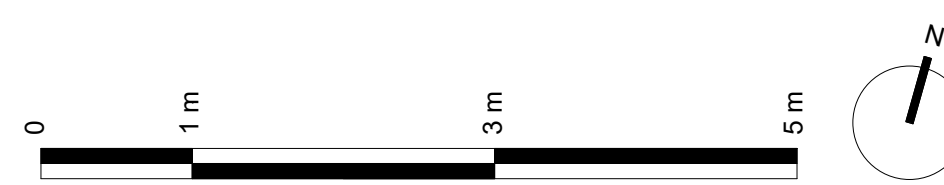
Issued for:
PL - PLANNING



1 Existing - Core 4 Ground Floor Plan
Scale: 1 : 50



2 Existing - Core 4 Typical Upper Floor Plan
Scale: 1 : 50



Do not scale. All dimensions to be confirmed on site. Information contained in this drawing is the sole copyright of Orms designers + architects ltd and is not to be reproduced without permission.

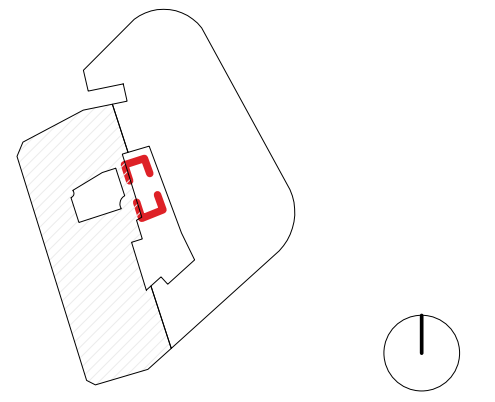
The setting out and dimensions of any existing building elements shown are based on collated archive information, measured surveys and site investigations as available. If there is any reasonable doubt in relation to position of existing building fabric which affects costs or final construction details the contractor should undertake relevant surveys to verify the information, and any changes discovered should be notified to the architect.

This drawing should be read in conjunction with all other project information prepared by Orms and design consultants. In the event of any conflicts between information on this drawing and other project information that may be contained on models, specifications, schedules, etc. seek clarification with Orms.

Please note that dwg or other cad formats provided in addition to pdf documentation are issued to aid co-ordination only. Use of written dimensions and levels is permitted, but all other dimensions extracted from the digital content are not to be relied upon. Data should always be checked against pdf information.

Drawings issued with construction record status or revision are not surveys and are to be verified on site prior to making any use of them. Orms do not take responsibility for any discrepancies between the drawings and actual as built condition.

Key Plan:



CDM risks relevant to this drawing:

Notes:

■ Existing Building Fabric

Rev.	Date	Description
P01	20.03.20	Draft Planning Issue
P02	20.04.20	Planning Issue

Issued for:
PL - PLANNING

Orms

1 Oliver's Yard
55-71 City Road
London
EC1Y 1HQ
0207 833 8533
orms@orms.co.uk
orms.co.uk

Project:
The Former Central St. Martin's Site

Drawing title:
Existing Lethaby Building
Planning
Core 4 Plans

Scale@A1
1 : 50
Project No.
2233

Drawing Number
Project Originator Zone Location Type Role Number
GSM-ORM-LB-ZZ-DR-A-12760 P02

Do not scale. All dimensions to be confirmed on site. Information contained in this drawing is the sole copyright of Orms designers + architects ltd and is not to be reproduced without permission.

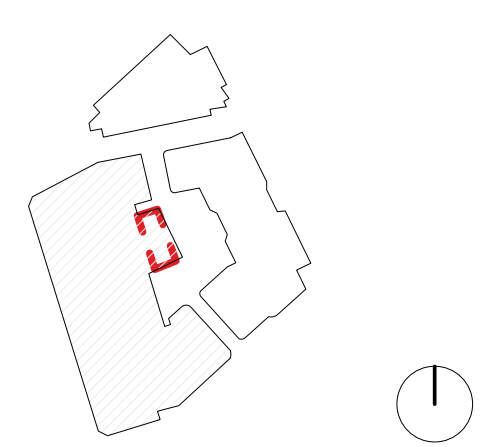
The setting out and dimensions of any existing building elements shown are based on collated archive information, measured surveys and site investigations as available. If there is any reasonable doubt in relation to position of existing building fabric which affects costs or final construction details the contractor should undertake relevant surveys to verify the information, and any changes discovered should be notified to the architect.

This drawing should be read in conjunction with all other project information prepared by Orms and design consultants. In the event of any conflicts between information on this drawing and other project information that may be contained on models, specifications, schedules, etc. seek clarification with Orms.

Please note that dwg or other cad formats provided in addition to pdf documentation are issued to aid co-ordination only. Use of written dimensions and levels is permitted, but all other dimensions extracted from the digital content are not to be relied upon. Data should always be checked against pdf information.

Drawings issued with construction record status or revision are not surveys and are to be verified on site prior to making any use of them. Orms do not take responsibility for any discrepancies between the drawings and actual as built condition.

Key Plan:

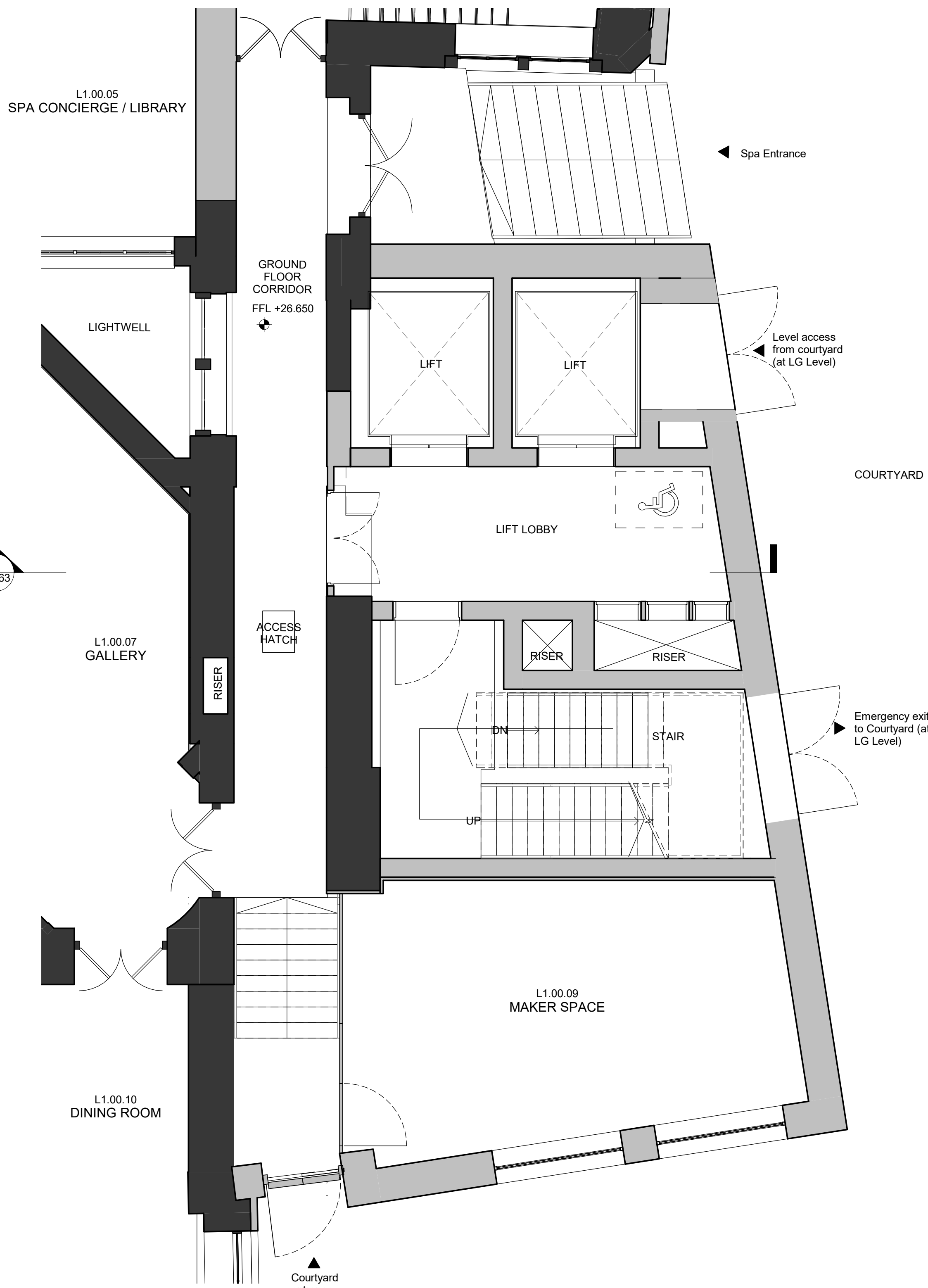


CDM risks relevant to this drawing:

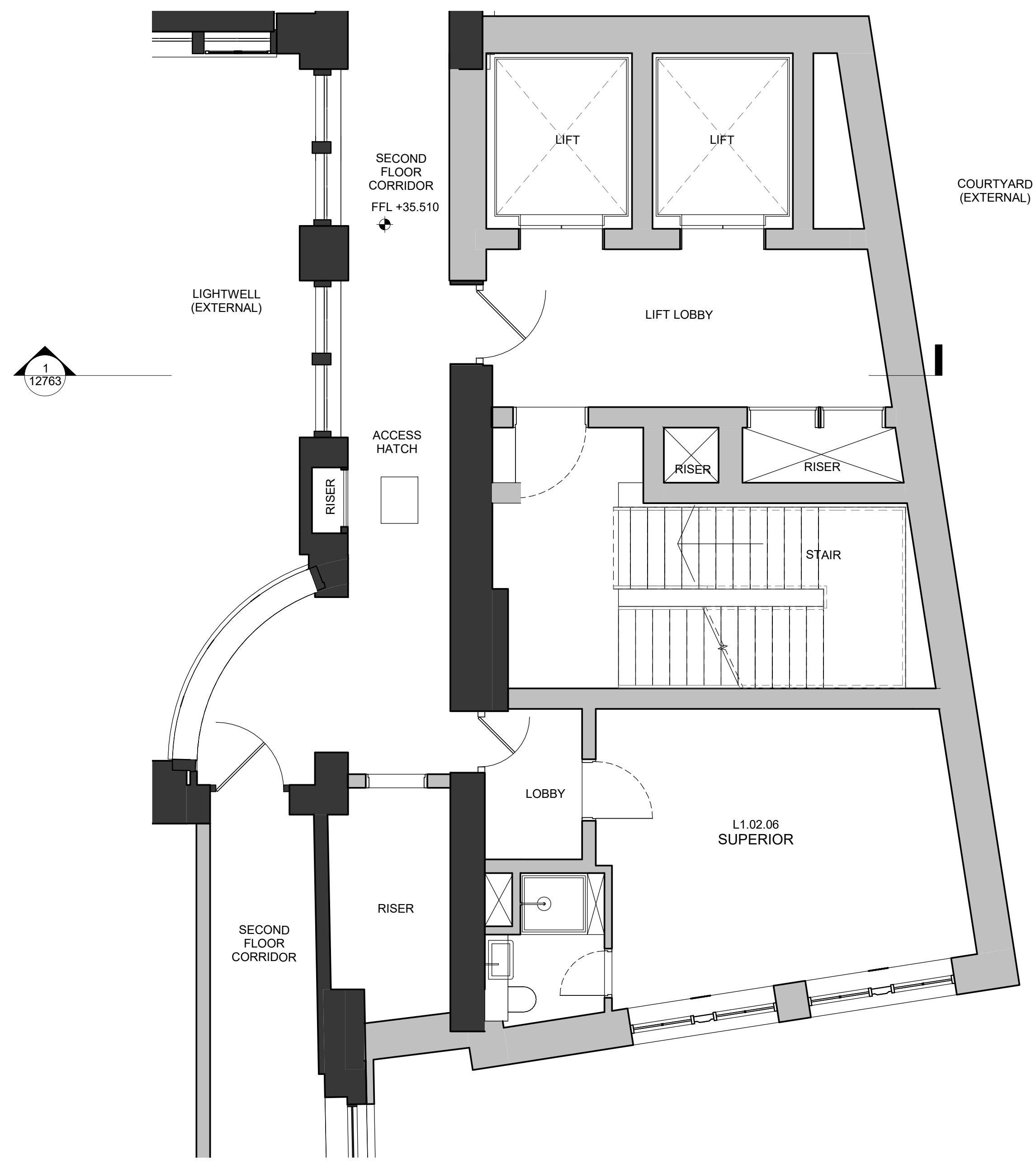
Notes:

- Existing Building Fabric
- Proposed Building Fabric

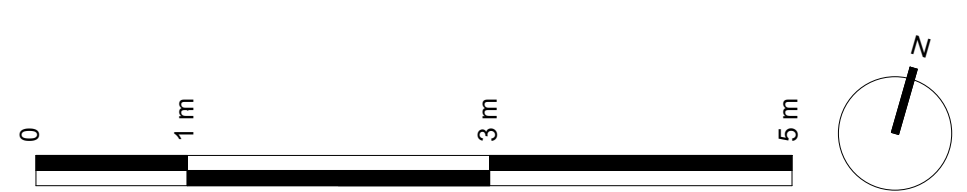
Proposed internal layouts are indicative only



1 Proposed - Core 4 Ground Floor Plan
Scale: 1 : 50



2 Proposed - Core 4 Second Floor Plan
Scale: 1 : 50



Rev.	Date	Description
P01	20.03.20	Draft Planning Issue
P02	20.04.20	Planning Issue

Issued for:
PL - PLANNING

Orms
1 Oliver's Yard
55-71 City Road
London
EC1Y 1HQ
0207 833 8533
orms@orms.co.uk
orms.co.uk

Project:
The Former Central St. Martin's Site

Drawing title:
Proposed Lethaby Building
Planning
Core 4 Plans

Scale@A1
1 : 50
Project No.
2233

Drawing Number
Project Originator Zone Location Type Role Number
GSM-ORM-LB-ZZ-DR-A-12764 P02

Do not scale. All dimensions to be confirmed on site. Information contained in this drawing is the sole copyright of Orms designers + architects ltd and is not to be reproduced without permission.

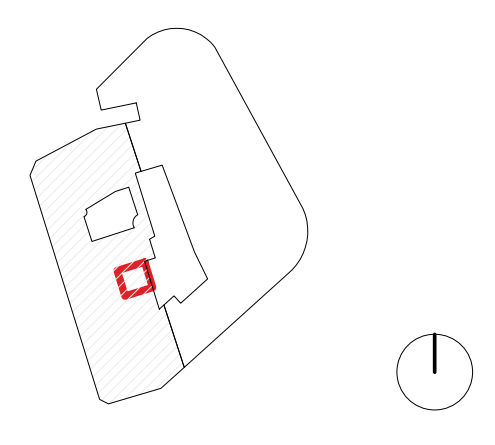
The setting out and dimensions of any existing building elements shown are based on collated archive information, measured surveys and site investigations as available. If there is any reasonable doubt in relation to position of existing building fabric which affects costs or final construction details the contractor should undertake relevant surveys to verify the information, and any changes discovered should be notified to the architect.

This drawing should be read in conjunction with all other project information prepared by Orms and design consultants. In the event of any conflicts between information on this drawing and other project information that may be contained on models, specifications, schedules, etc. seek clarification with Orms.

Please note that dwg or other cad formats provided in addition to pdf documentation are issued to aid co-ordination only. Use of written dimensions and levels is permitted, but all other dimensions extracted from the digital content are not to be relied upon. Data should always be checked against pdf information.

Drawings issued with construction record status or revision are not surveys and are to be verified on site prior to making any use of them. Orms do not take responsibility for any discrepancies between the drawings and actual as built condition.

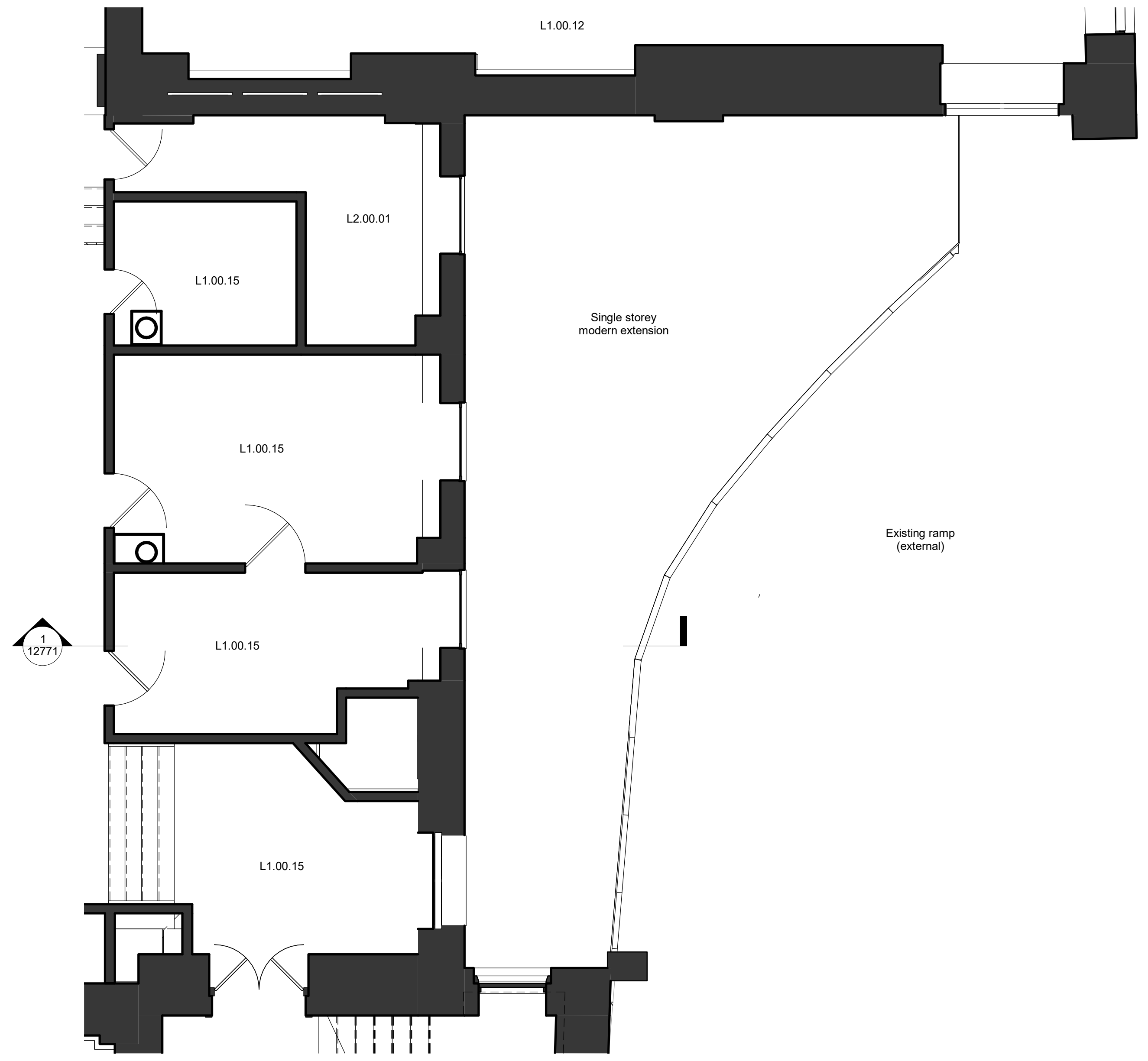
Key Plan:



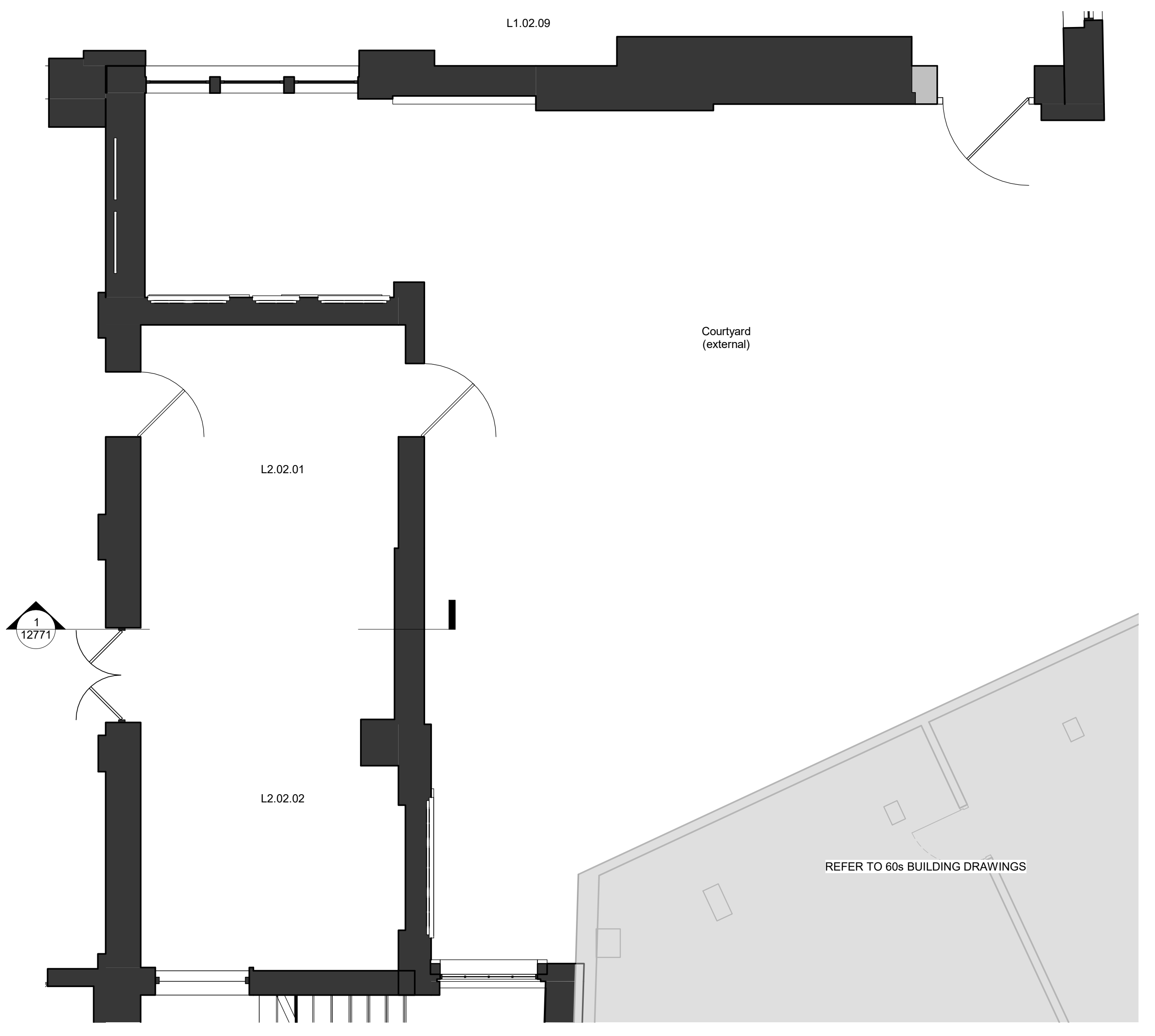
CDM risks relevant to this drawing:

Notes:

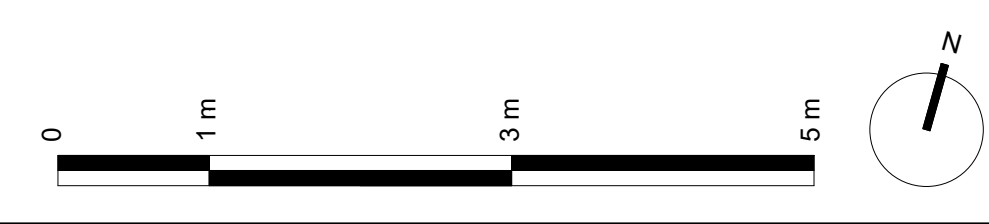
■ Existing Building Fabric



1 Existing - Core 5 Ground Floor Plan
Scale: 1 : 50



2 Existing - Core 5 Typical Upper Floor Plan
Scale: 1 : 50



Rev.	Date	Description
P01	20.03.20	Draft Planning Issue
P02	20.04.20	Planning Issue

Issued for:
PL - PLANNING

Orms
1 Oliver's Yard
55-71 City Road
London
EC1Y 1HQ
0207 833 8533
orms@orms.co.uk
orms.co.uk

Project:
The Former Central St. Martin's Site

Drawing title:
Existing Lethaby Building
Planning
Core 5 Plans

Project	Originator	Zone	Location	Type	Role	Number	Rev.
GSM-ORM-LB-ZZ-DR-A	12770						P02

Project No.
2233

Do not scale. All dimensions to be confirmed on site. Information contained in this drawing is the sole copyright of Orms designers + architects ltd and is not to be reproduced without permission.

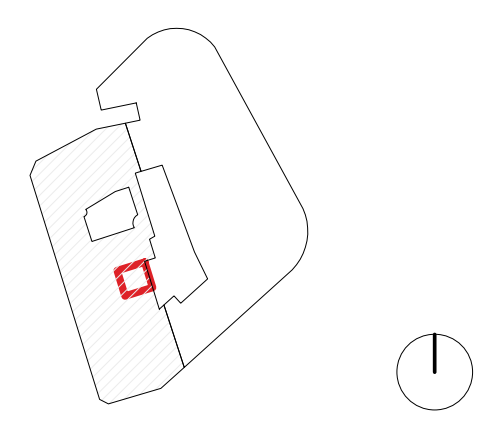
The setting out and dimensions of any existing building elements shown are based on collated archive information, measured surveys and site investigations as available. If there is any reasonable doubt in relation to position of existing building fabric which affects costs or final construction details the contractor should undertake relevant surveys to verify the information, and any changes discovered should be notified to the architect.

This drawing should be read in conjunction with all other project information prepared by Orms and design consultants. In the event of any conflicts between information on this drawing and other project information that may be contained on models, specifications, schedules, etc. seek clarification with Orms.

Please note that dwg or other cad formats provided in addition to pdf documentation are issued to aid co-ordination only. Use of written dimensions and levels is permitted, but all other dimensions extracted from the digital content are not to be relied upon. Data should always be checked against pdf information.

Drawings issued with construction record status or revision are not surveys and are to be verified on site prior to making any use of them. Orms do not take responsibility for any discrepancies between the drawings and actual as built condition.

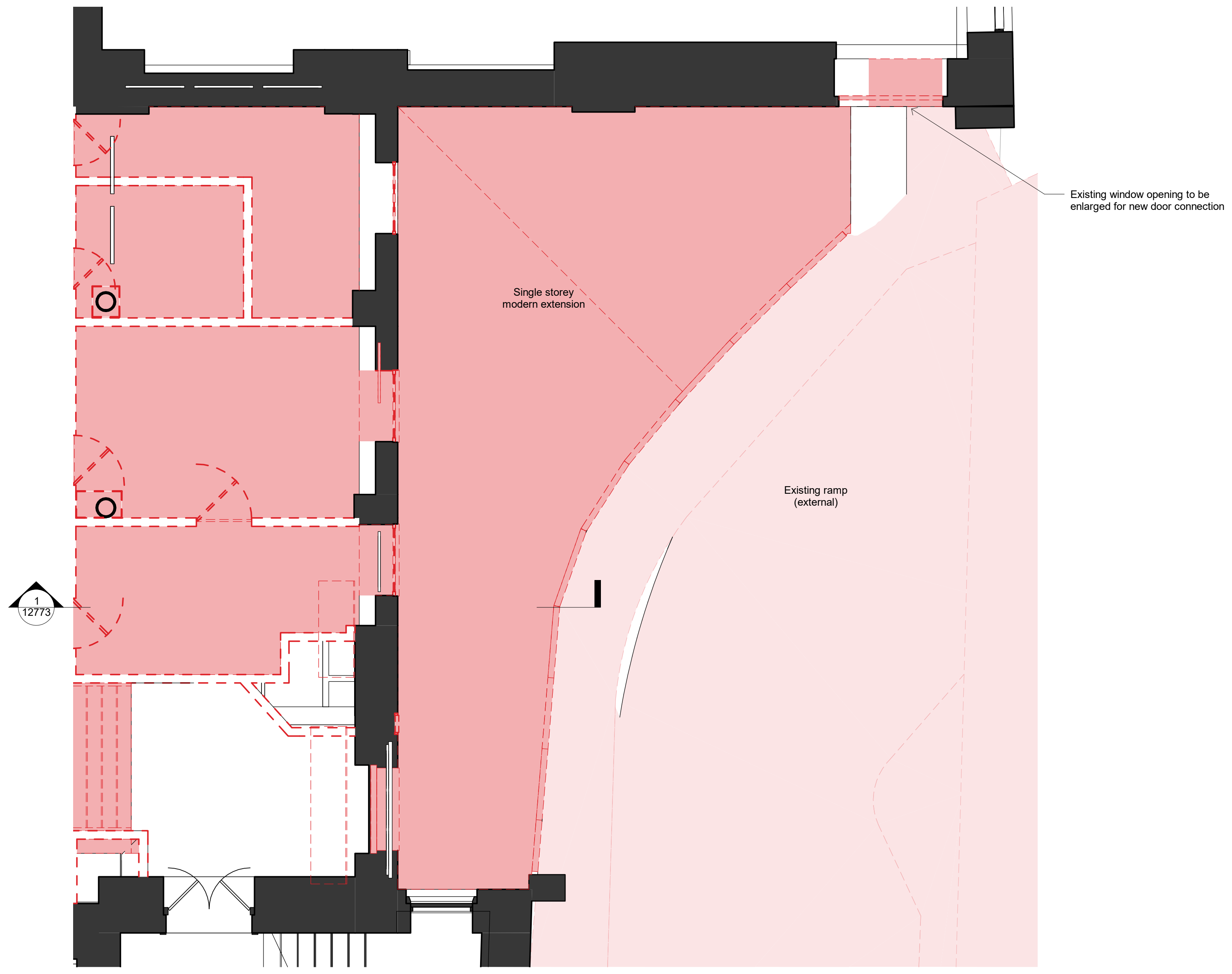
Key Plan:



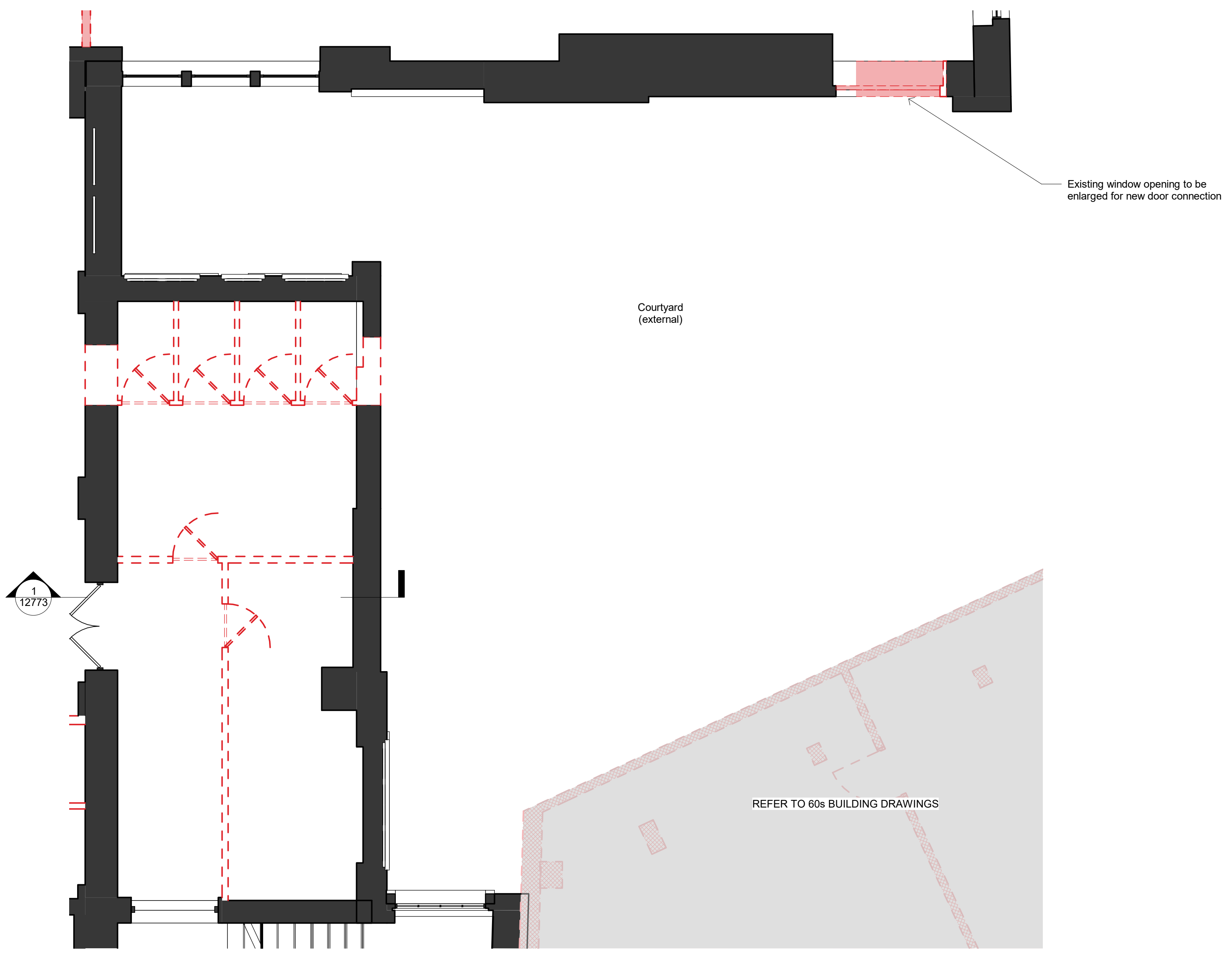
CDM risks relevant to this drawing:

Notes:

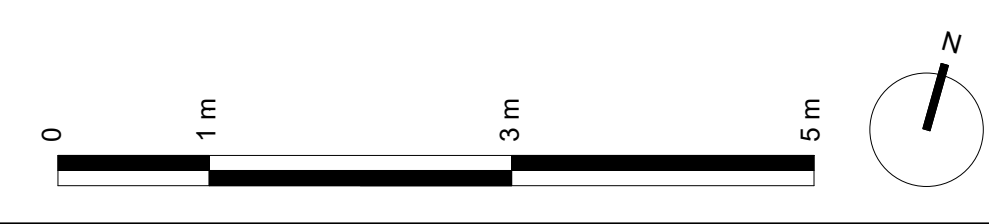
- Existing Building Fabric
- ▨ Existing Building Fabric to be demolished



1 Demolition - Core 5 Ground Floor Plan
Scale: 1 : 50



2 Demolition - Core 5 Typical Upper Plan
Scale: 1 : 50



Rev.	Date	Description
P01	20.03.20	Draft Planning Issue
P02	20.04.20	Planning Issue

Issued for:
PL - PLANNING

Orms
1 Oliver's Yard
55-71 City Road
London
EC1Y 1HQ
0207 833 8533
orms@orms.co.uk
orms.co.uk

Project:
The Former Central St. Martin's Site

Drawing title:
Demolition Lethaby Building
Planning
Core 5 Plans

Project	Originator	Zone	Location	Type	Role	Number	Rev.
GSM-ORM-LB-ZZ-DR-A-						12772	P02

Do not scale. All dimensions to be confirmed on site. Information contained in this drawing is the sole copyright of Orms designers + architects ltd and is not to be reproduced without permission.

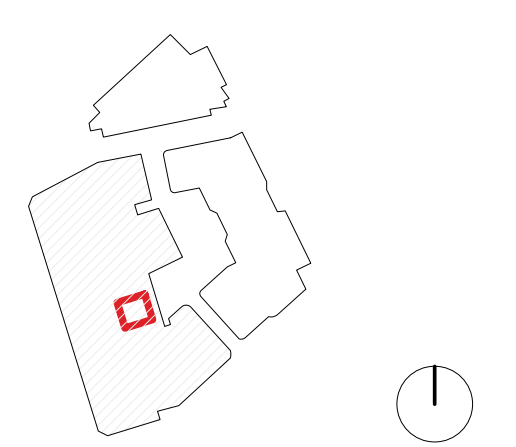
The setting out and dimensions of any existing building elements shown are based on collated archive information, measured surveys and site investigations as available. If there is any reasonable doubt in relation to position of existing building fabric which affects costs or final construction details the contractor should undertake relevant surveys to verify the information, and any changes discovered should be notified to the architect.

This drawing should be read in conjunction with all other project information prepared by Orms and design consultants. In the event of any conflicts between information on this drawing and other project information that may be contained on models, specifications, schedules, etc. seek clarification with Orms.

Please note that dwg or other cad formats provided in addition to pdf documentation are issued to aid co-ordination only. Use of written dimensions and levels is permitted, but all other dimensions extracted from the digital content are not to be relied upon. Data should always be checked against pdf information.

Drawings issued with construction record status or revision are not surveys and are to be verified on site prior to making any use of them. Orms do not take responsibility for any discrepancies between the drawings and actual as built condition.

Key Plan:

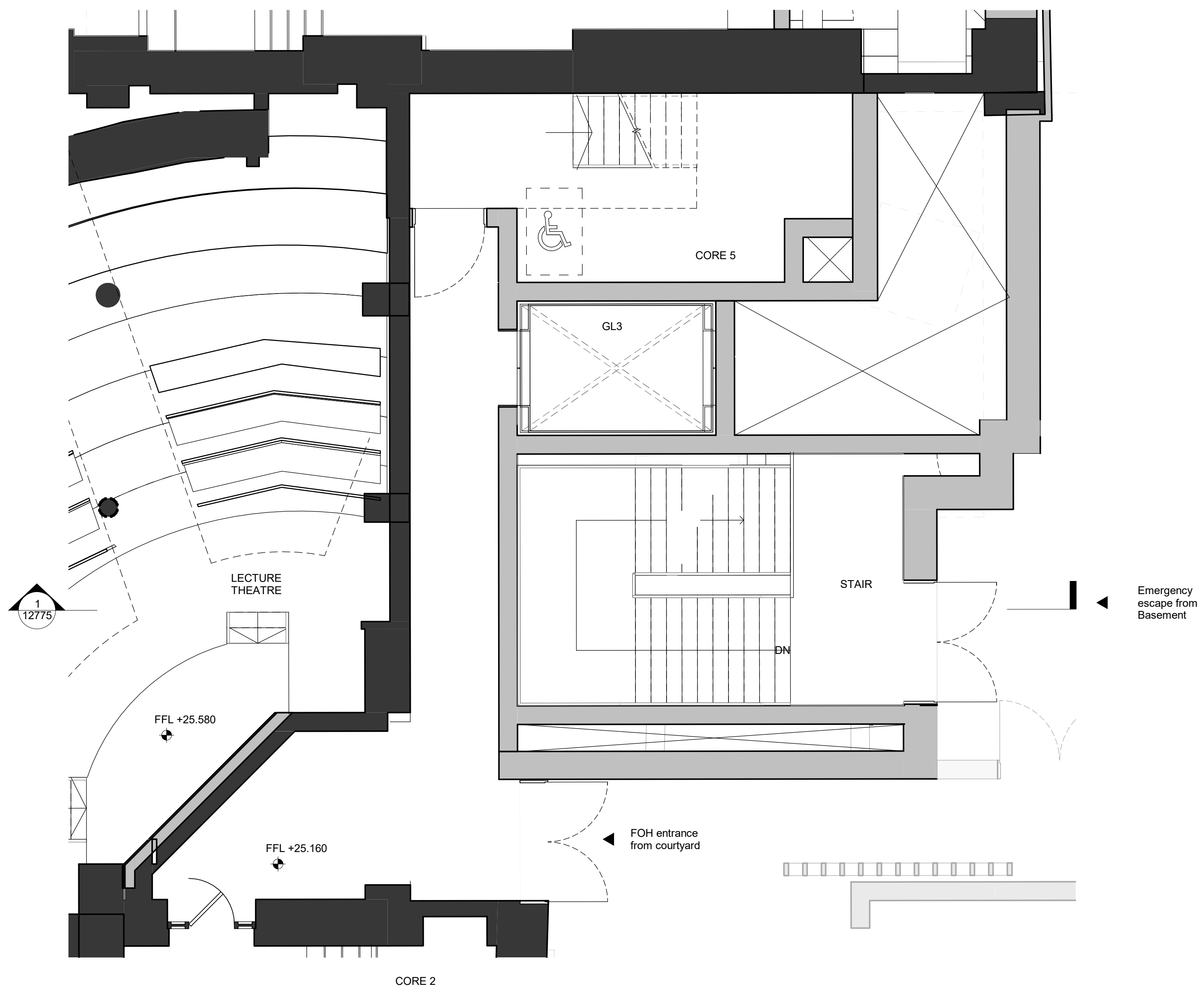


CDM risks relevant to this drawing:

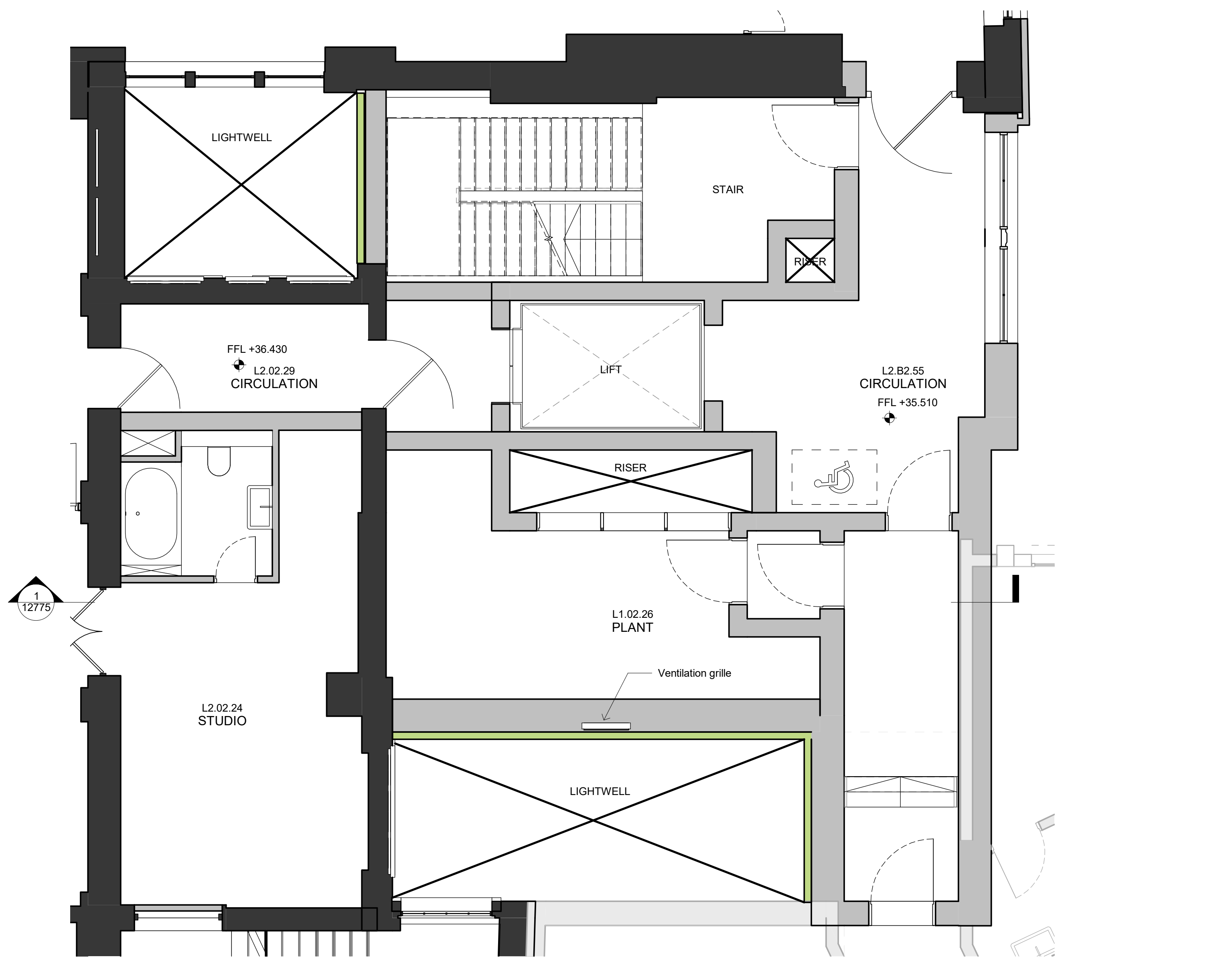
Notes:

- Existing Building Fabric
- Proposed Building Fabric
- New Vertical Planting

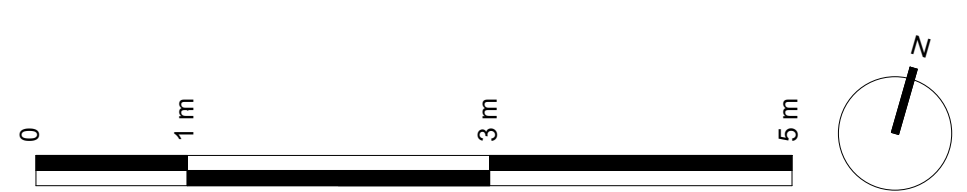
Proposed internal layouts are indicative only



1 Proposed - Core 5 Lower Ground Floor Plan
Scale: 1 : 50



2 Proposed - Core 5 Typical Upper Floor Plan
Scale: 1 : 50



Rev.	Date	Description
P01	20.03.20	Draft Planning Issue
P02	20.04.20	Planning Issue

Issued for:
PL - PLANNING

Orms
1 Oliver's Yard
55-71 City Road
London
EC1Y 1HQ
0207 833 8533
orms@orms.co.uk
orms.co.uk

Project:
The Former Central St. Martin's Site

Drawing title:
Proposed Lethaby Building
Planning
Core 5 Plans

Scale@A1
As indicated
Project Originator Zone Location Type Role Number
GSM-ORM-LB-ZZ-DR-A-12774 2233 P02