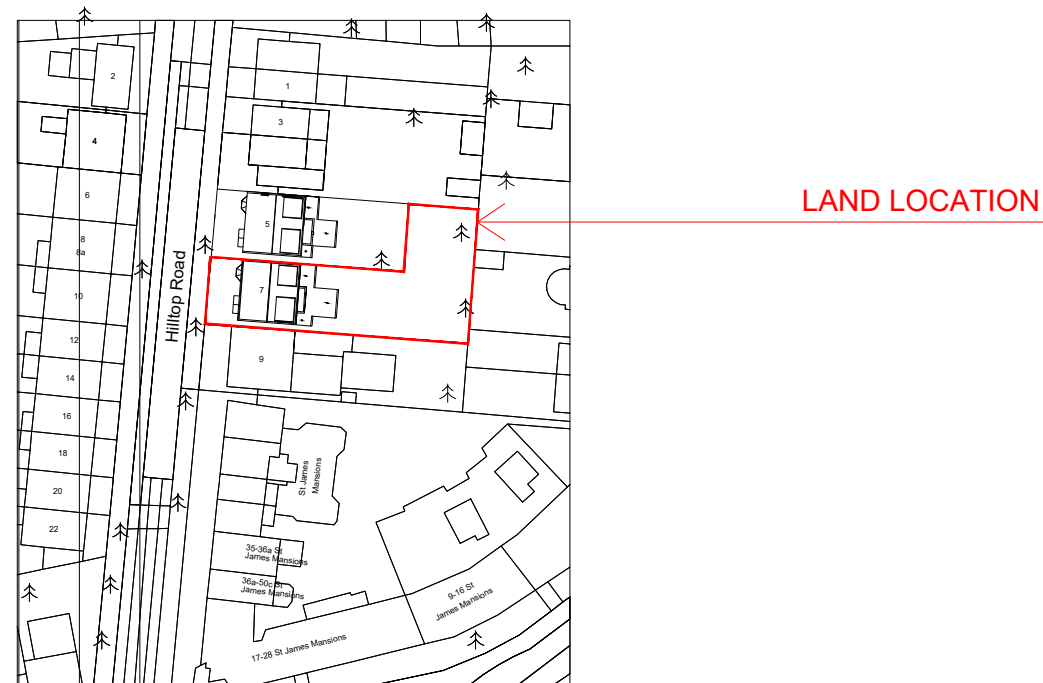


OS MAP 1:1250 SCALE



LAND LOCATION

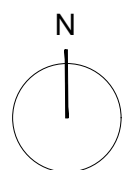
Do not scale this drawing. All drawings are to be read in conjunction with a Measured Survey. Any discrepancies between these documents shall be brought to the attention of the architect. Drawings as instruments of service remain the property of architect and are protected under common law copyright provisions.

Rev
00

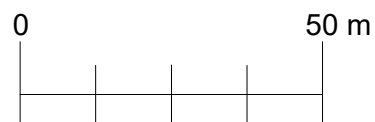
Date
MAY2020

Comments

Orientation



SCALE BAR 1:1250



Antonio
Romeo
Architect

Project title: Creation of a porch to the front elevation at
7 Hilltop Road, London NW6 2QA

Drawing title: Land Location

Client:

Scale: 1:100 @A3

Dwg no: PA_039_01

Date: 05/2020