




Siteplan

Symbols and depiction

Boundary Information

County/Region Island Boundary	— . — .
District/London Borough Boundary	— — — —
Parish/Community Boundary
Electoral Division/Ward Boundary	— — — —
Parliamentary Constituency or Euro Const Boundary	— — — —
Boundary Mering Change Symbol	○ — ○
Boundary Post, Boundary Stone (BP, BS)	⊙



Vegetation

Non-Coniferous Trees	Nc
Non-Coniferous Trees (Scattered)	Nc (scat)
Non-Coniferous Trees (Positioned)	
Coniferous Trees	C
Coniferous Trees (Scattered)	C (scat)
Coniferous Trees (Positioned)	
Orchard	Orch
Coppice/Osiers	Cop
Rough Grass	RG
Heath	Heath
Scrub	Sc
Saltings/Marsh/ Reeds	Marsh
Vegetation Limits	






Areas (Rural survey mapping only)

Areas Parcel No (published)	4226
-----------------------------	------

Buildings

Roofed Structure/ Glasshouse	
Upper Level of Communication	

Others

Spot Height	+
Bench Mark	←
Triangulation Station	△
Pylon/Flare Stack/ Lighting Tower	⊠
Flow Arrow	→
Mean High Water	
Mean Low Water	
General Detail	
Underground Detail	
Overhead Detail	

Tramway/ Narrow Gauge Railway	
----------------------------------	---

Standard Gauge Railway	
------------------------	---

Point Fixture (e.g. Letterbox)	•
-----------------------------------	---




Water Feature	
---------------	---

Water	Water
-------	-------

Archway	
---------	---

Non-Roman Antiquity	⊠
---------------------	---

Ornament

Rock	Rock
Inland Rock (Scattered)	Rock (scat)
Shingle	Shingle
Mud	Mud
Inland Boulders	Bc
Inland Boulders (Scattered)	Bc (scat)
Coastal Boulders	Boulders
Sand	Sand
Slope	
Coastal Slope	
Cliff	
Scree	Scree

Common Abbreviations

Boundaries Information	
ED Boundary	Electoral Division
Ward Boundary	Ward
Boro Const Bdy	Constituency
Euro Const Bdy	(County Borough or European)
Und	Undefined
CB	Centre of Bank
CD	Centre of Ditch
CR	Centre of Road
CS	Centre of Stream
Def	Defaced
FF	Face of Fence
FW	Face of Wall
SR	Side of River
TB	Top of Bank
TkH	Track of Hedge
RH	Root of Hedge

Other Information	
Chy	Chimney
El P	Electricity Pillar or Pole
ETL	Electricity Transmission Line
FB	Foot bridge
FS	Flagstaff
GP	Guide Post
GVC	Gas Valve Compound
LB	Letter Box
Meml	Memorial
MHW	Mean High Water
MLW	Mean Low Water
NTL	Normal Tidal Limit
P	Post or Pole
PC	Public Convenience
PH	Public House
PO	Post Office
PW	Place of Worship
TCB	Telephone Call Box
Tk	Tank or Track
(um)	Unmade
W	Well

