

© THE BRITISH LIBRARY BOARD. ALL RIGHTS RESERVED. Licence No:8048

Envirocheck®

LANDMARK INFORMATION GROUP®

Historical Aerial Photography

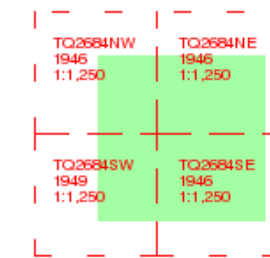
Published 1946 - 1949

Source map scale - 1:1,250

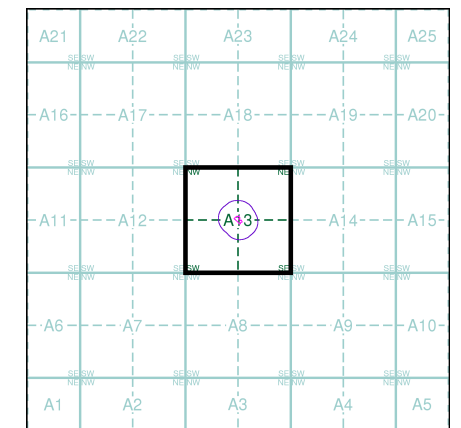
The Historical Aerial Photos were produced by the Ordnance Survey at a scale of 1:1,250 and 1:10,560 from Air Force photography. They were produced between 1944 and 1951 as an interim measure, pending preparation of conventional mapping, due to post war resource shortages. New security measures in the 1950's meant that every photograph was re-checked for potentially unsafe information with security sites replaced by fake fields or clouds. The original editions were withdrawn and only later made available after a period of fifty years although due to the accuracy of the editing, without viewing both revisions it is not easy to spot the edits. Where available Landmark have included both revisions.

© THE BRITISH LIBRARY BOARD. ALL RIGHTS RESERVED. Licence No:8048

Map Name(s) and Date(s)



Historical Aerial Photography - Segment A13



Order Details

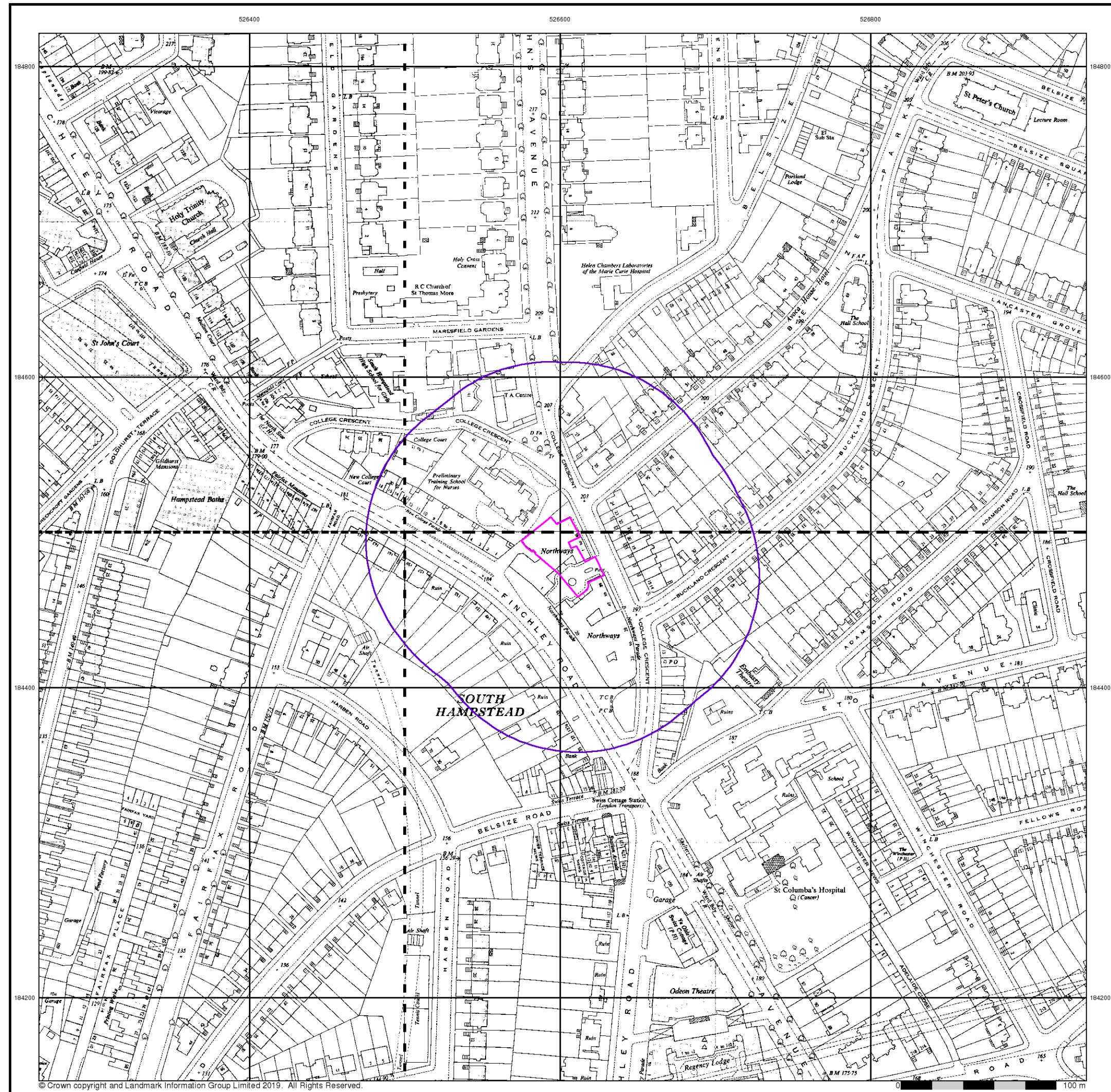
Order Number: 209017032_1_1
Customer Ref: 19-1043.01
National Grid Reference: 526600, 184490
Slice: A
Site Area (Ha): 0.13
Search Buffer (m): 100

Site Details

1, Northways Parade, LONDON, NW3 5EN

Landmark®
INFORMATION GROUP

Tel: 0844 844 9952
Fax: 0844 844 9951
Web: www.envirocheck.co.uk



Envirocheck®

LANDMARK INFORMATION GROUP®

Ordnance Survey Plan

Published 1954

Source map scale - 1:1,250

The historical maps shown were reproduced from maps predominantly held at the scale adopted for England, Wales and Scotland in the 1840's. In 1854 the 1:2,500 scale was adopted for mapping urban areas and by 1896 it covered the whole of what were considered to be the cultivated parts of Great Britain. The published date given below is often some years later than the surveyed date. Before 1938, all OS maps were based on the Cassini Projection, with independent surveys of a single county or group of counties, giving rise to significant inaccuracies in outlying areas.

Map Name(s) and Date(s)

TQ2684NW 1954 1:1,250	TQ2684NE 1954 1:1,250
TQ2684SW 1954 1:1,250	TQ2684SE 1954 1:1,250

Historical Map - Segment A13

Order Details

Order Number: 209017032_1_1
Customer Ref: 19-1043.01
National Grid Reference: 526600, 184490
Slice: A
Site Area (Ha): 0.13
Search Buffer (m): 100

Site Details

1, Northways Parade, LONDON, NW3 5EN

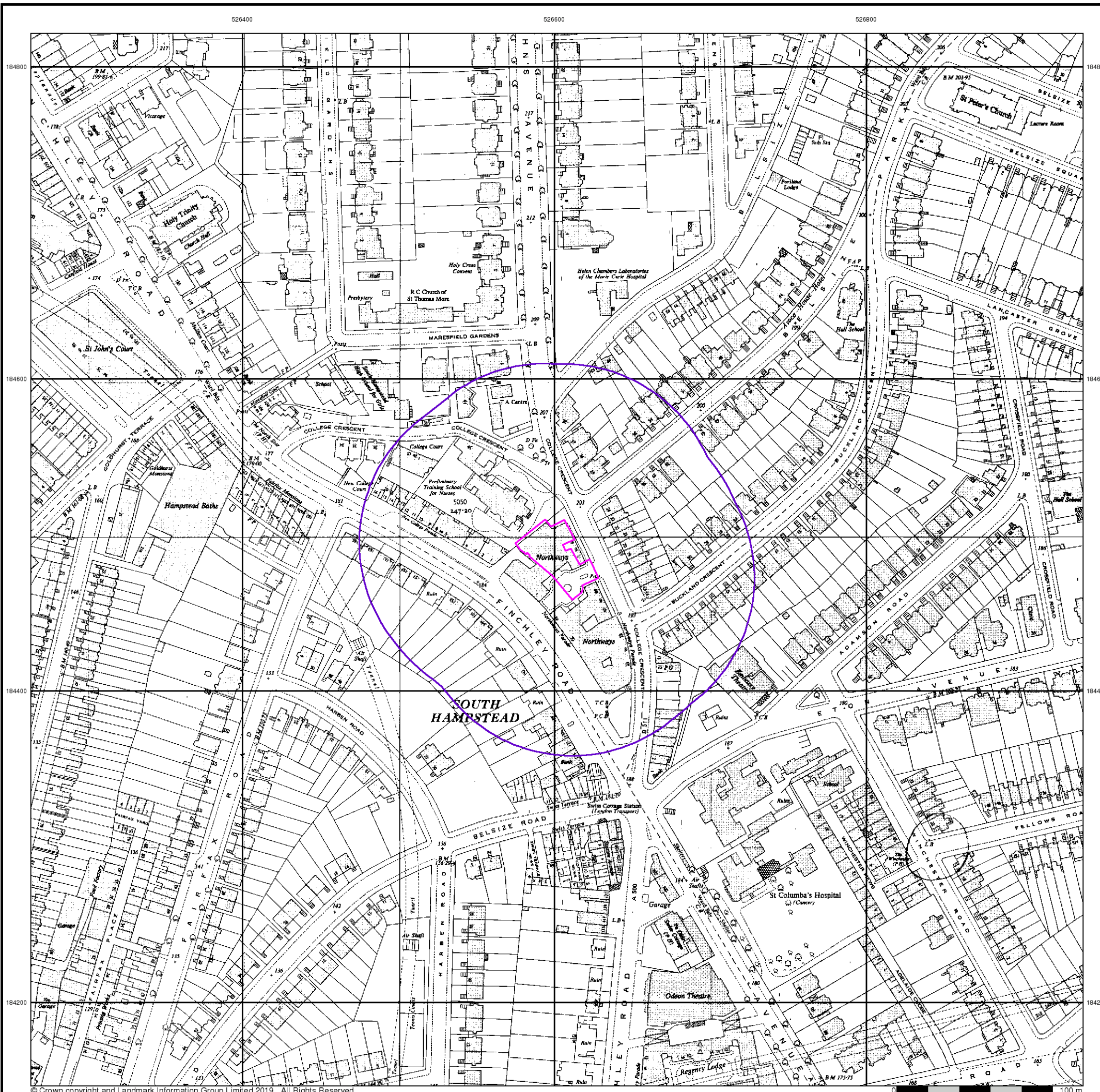
Landmark®

INFORMATION GROUP

Tel: 0844 844 9952
Fax: 0844 844 9951
Web: www.envirocheck.co.uk

© Crown copyright and Landmark Information Group Limited 2019. All Rights Reserved.

A Landmark Information Group Service v50.0 27-Jun-2019 Page 7 of 17



Envirocheck®

LANDMARK INFORMATION GROUP®

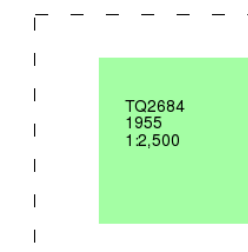
Ordnance Survey Plan

Published 1955

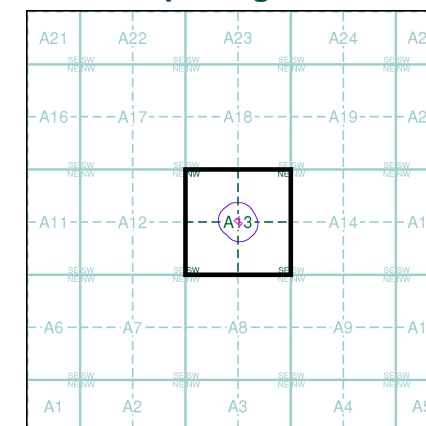
Source map scale - 1:2,500

The historical maps shown were reproduced from maps predominantly held at the scale adopted for England, Wales and Scotland in the 1840's. In 1854 the 1:2,500 scale was adopted for mapping urban areas and by 1896 it covered the whole of what were considered to be the cultivated parts of Great Britain. The published date given below is often some years later than the surveyed date. Before 1938, all OS maps were based on the Cassini Projection, with independent surveys of a single county or group of counties, giving rise to significant inaccuracies in outlying areas.

Map Name(s) and Date(s)



Historical Map - Segment A13



Order Details

Order Number: 209017032_1_1
Customer Ref: 19-1043.01
National Grid Reference: 526600, 184490
Slice: A
Site Area (Ha): 0.13
Search Buffer (m): 100

Site Details

1, Northways Parade, LONDON, NW3 5EN

Landmark®
INFORMATION GROUP

Tel: 0844 844 9952
Fax: 0844 844 9951
Web: www.envirocheck.co.uk

Ordnance Survey Plan

Published 1960 - 1967

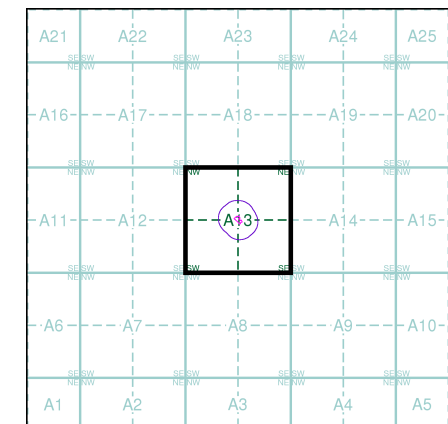
Source map scale - 1:1,250

The historical maps shown were reproduced from maps predominantly held at the scale adopted for England, Wales and Scotland in the 1840's. In 1854 the 1:2,500 scale was adopted for mapping urban areas and by 1896 it covered the whole of what were considered to be the cultivated parts of Great Britain. The published date given below is often some years later than the surveyed date. Before 1938, all OS maps were based on the Cassini Projection, with independent surveys of a single county or group of counties, giving rise to significant inaccuracies in outlying areas.

Map Name(s) and Date(s)

TQ2684NW	TQ2684NE
1960	1967
1:1,250	1:1,250
TQ2684SW	TQ2684SE
1962	1962
1:1,250	1:1,250

Historical Map - Segment A13

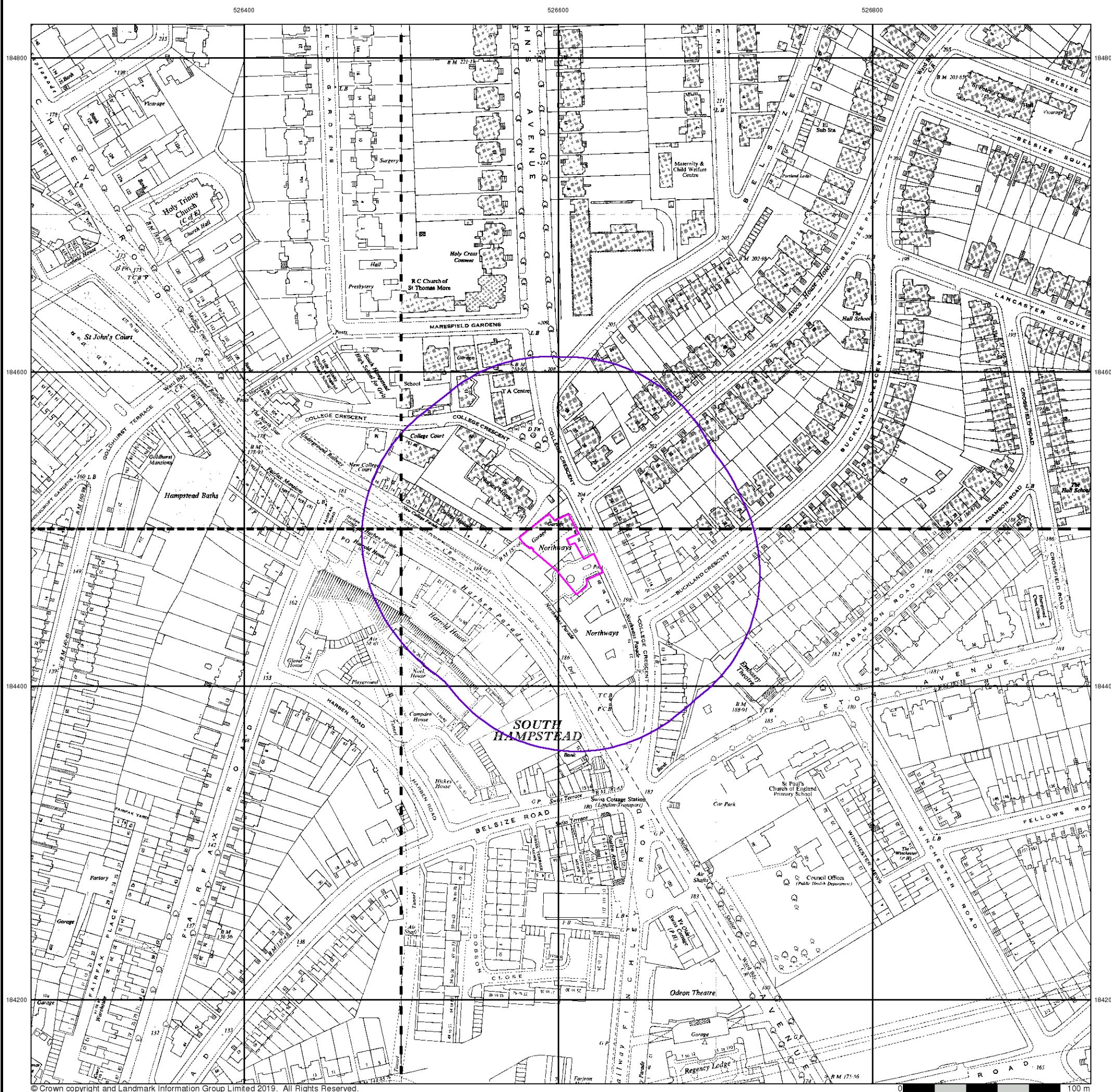


Order Details

Order Number: 209017032_1_1
 Customer Ref: 19-1043.01
 National Grid Reference: 526600, 184490
 Slice: A
 Site Area (Ha): 0.13
 Search Buffer (m): 100

Site Details

1, Northways Parade, LONDON, NW3 5EN



Ordnance Survey Plan

Published 1967 - 1971

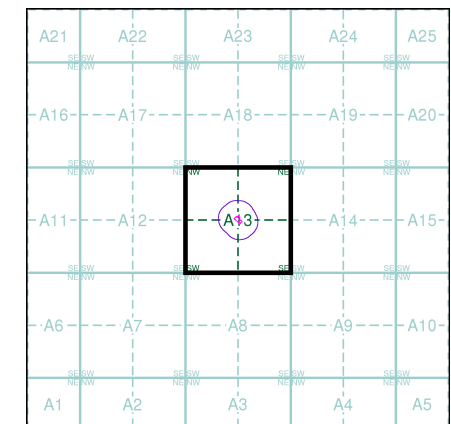
Source map scale - 1:1,250

The historical maps shown were reproduced from maps predominantly held at the scale adopted for England, Wales and Scotland in the 1840's. In 1854 the 1:2,500 scale was adopted for mapping urban areas and by 1896 it covered the whole of what were considered to be the cultivated parts of Great Britain. The published date given below is often some years later than the surveyed date. Before 1938, all OS maps were based on the Cassini Projection, with independent surveys of a single county or group of counties, giving rise to significant inaccuracies in outlying areas.

Map Name(s) and Date(s)

TQ2684NW	
1971	
1:1,250	
TQ2684SW	TQ2684SE
1967	1967
1:1,250	1:1,250

Historical Map - Segment A13

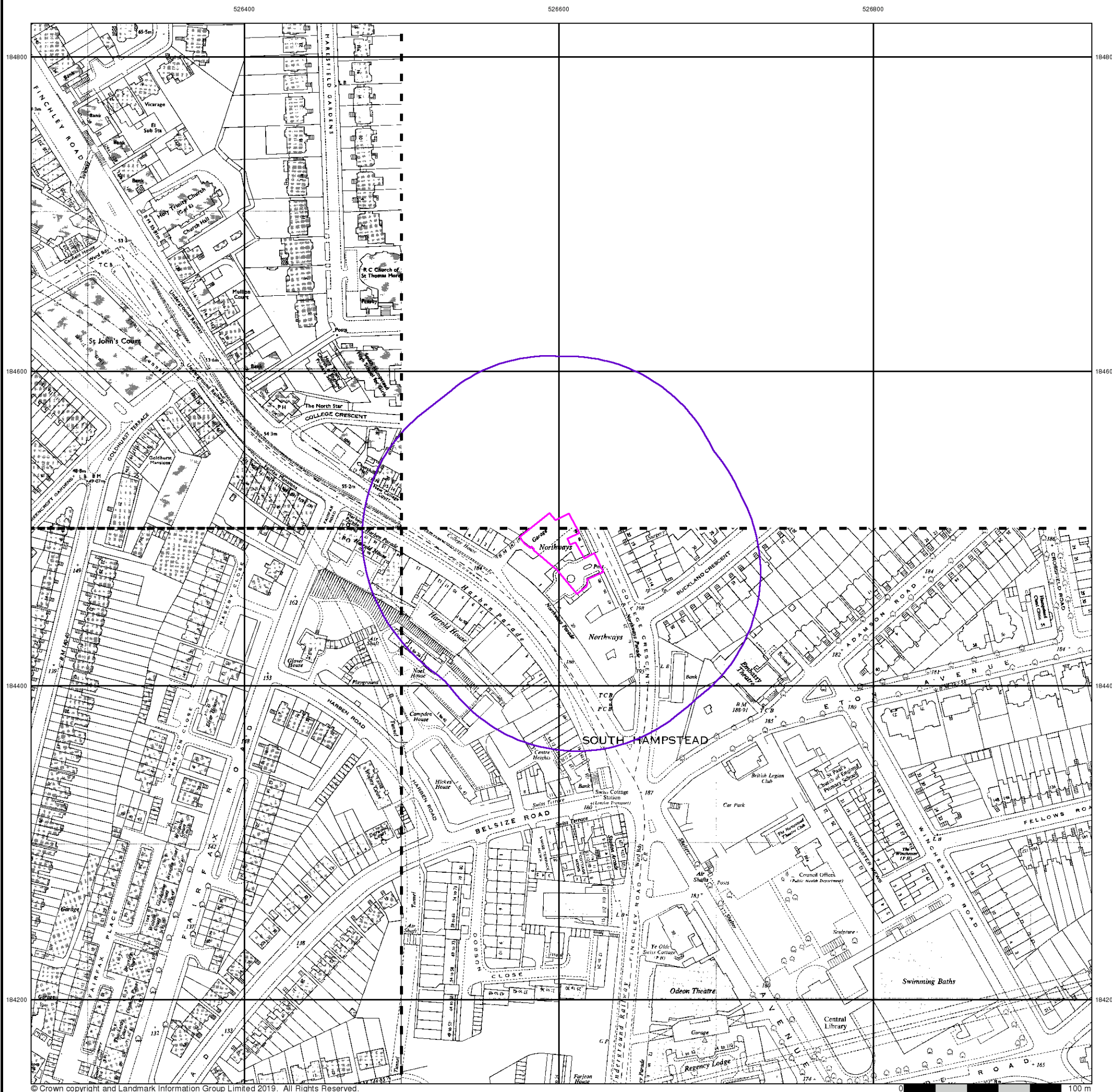


Order Details

Order Number: 209017032_1_1
 Customer Ref: 19-1043.01
 National Grid Reference: 526600, 184490
 Slice: A
 Site Area (Ha): 0.13
 Search Buffer (m): 100

Site Details

1, Northways Parade, LONDON, NW3 5EN



Additional SIMs

Published 1971 - 1985

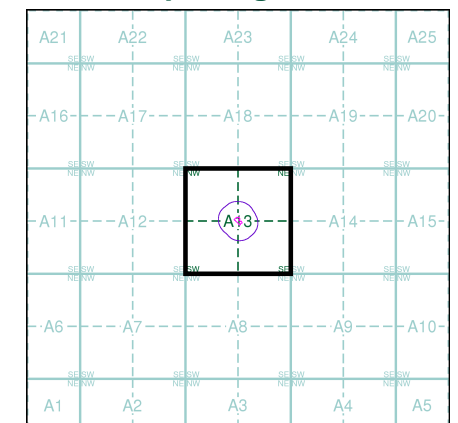
Source map scale - 1:1,250

The SIM cards (Ordnance Survey's 'Survey of Information on Microfilm') are further, minor editions of mapping which were produced and published in between the main editions as an area was updated. They date from 1947 to 1994, and contain detailed information on buildings, roads and land-use. These maps were produced at both 1:2,500 and 1:1,250 scales.

Map Name(s) and Date(s)

TQ2684NW	TQ2684NE
1971	1985
1:1,250	1:1,250
	TQ2684SE
	1979
	1:1,250

Historical Map - Segment A13



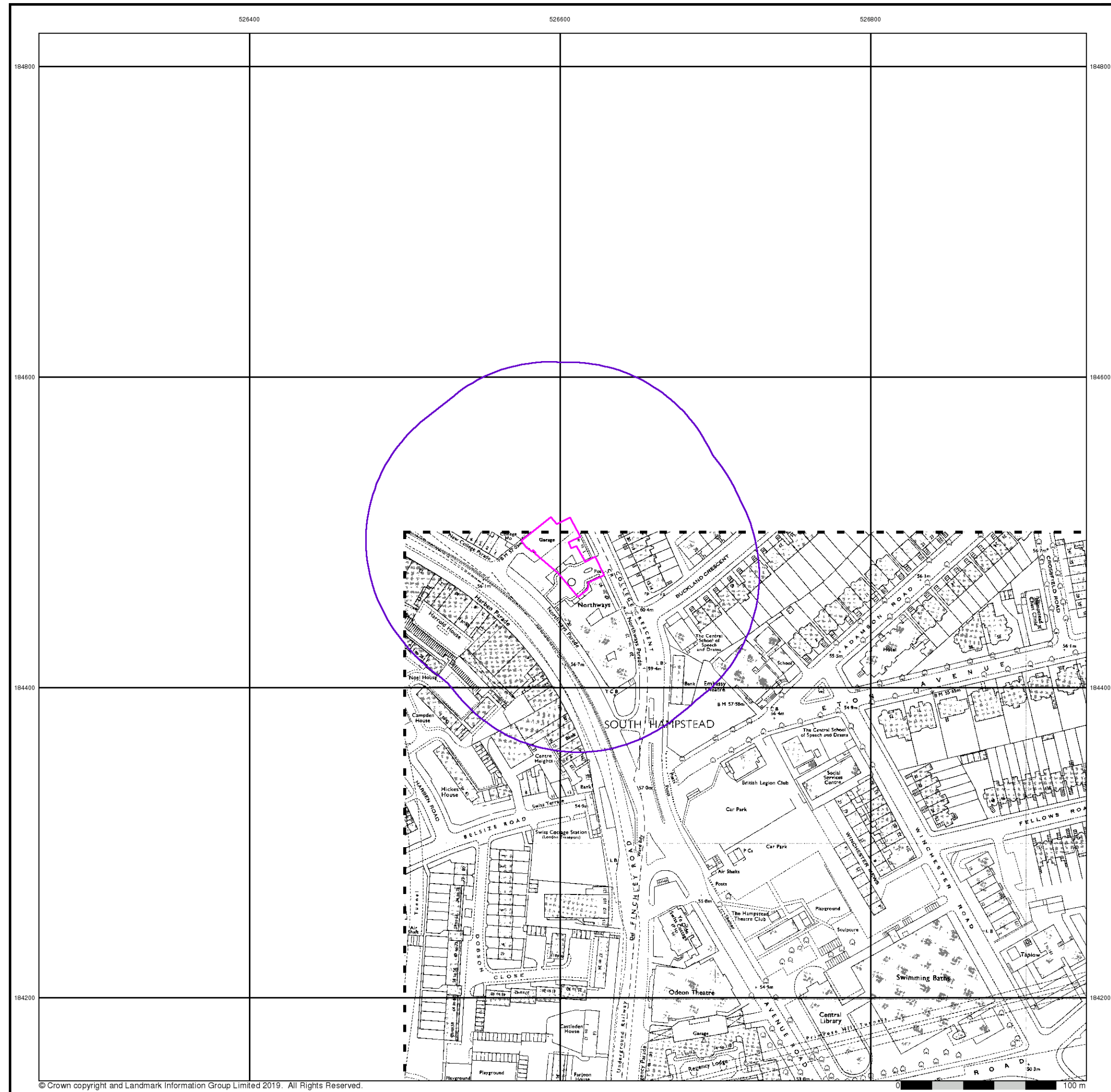
Order Details

Order Number: 209017032_1_1
 Customer Ref: 19-1043.01
 National Grid Reference: 526600, 184490
 Slice: A
 Site Area (Ha): 0.13
 Search Buffer (m): 100

Site Details

1, Northways Parade, LONDON, NW3 5EN





Envirocheck[®]

LANDMARK INFORMATION GROUP[®]

Ordnance Survey Plan

Published 1973

Source map scale - 1:1,250

The historical maps shown were reproduced from maps predominantly held at the scale adopted for England, Wales and Scotland in the 1840's. In 1854 the 1:2,500 scale was adopted for mapping urban areas and by 1896 it covered the whole of what were considered to be the cultivated parts of Great Britain. The published date given below is often some years later than the surveyed date. Before 1938, all OS maps were based on the Cassini Projection, with independent surveys of a single county or group of counties, giving rise to significant inaccuracies in outlying areas.

Map Name(s) and Date(s)

TQ2684SE

1973

1:1,250

Historical Map - Segment A13

A21	A22	A23	A24	A25
A16	A17	A18	A19	A20
A11	A12	A13	A14	A15
A6	A7	A8	A9	A10
A1	A2	A3	A4	A5

Order Details

Order Number:	209017032_1_1
Customer Ref:	19-1043.01
National Grid Reference:	526600, 184490
Slice:	A
Site Area (Ha):	0.13
Search Buffer (m):	100

Site Details

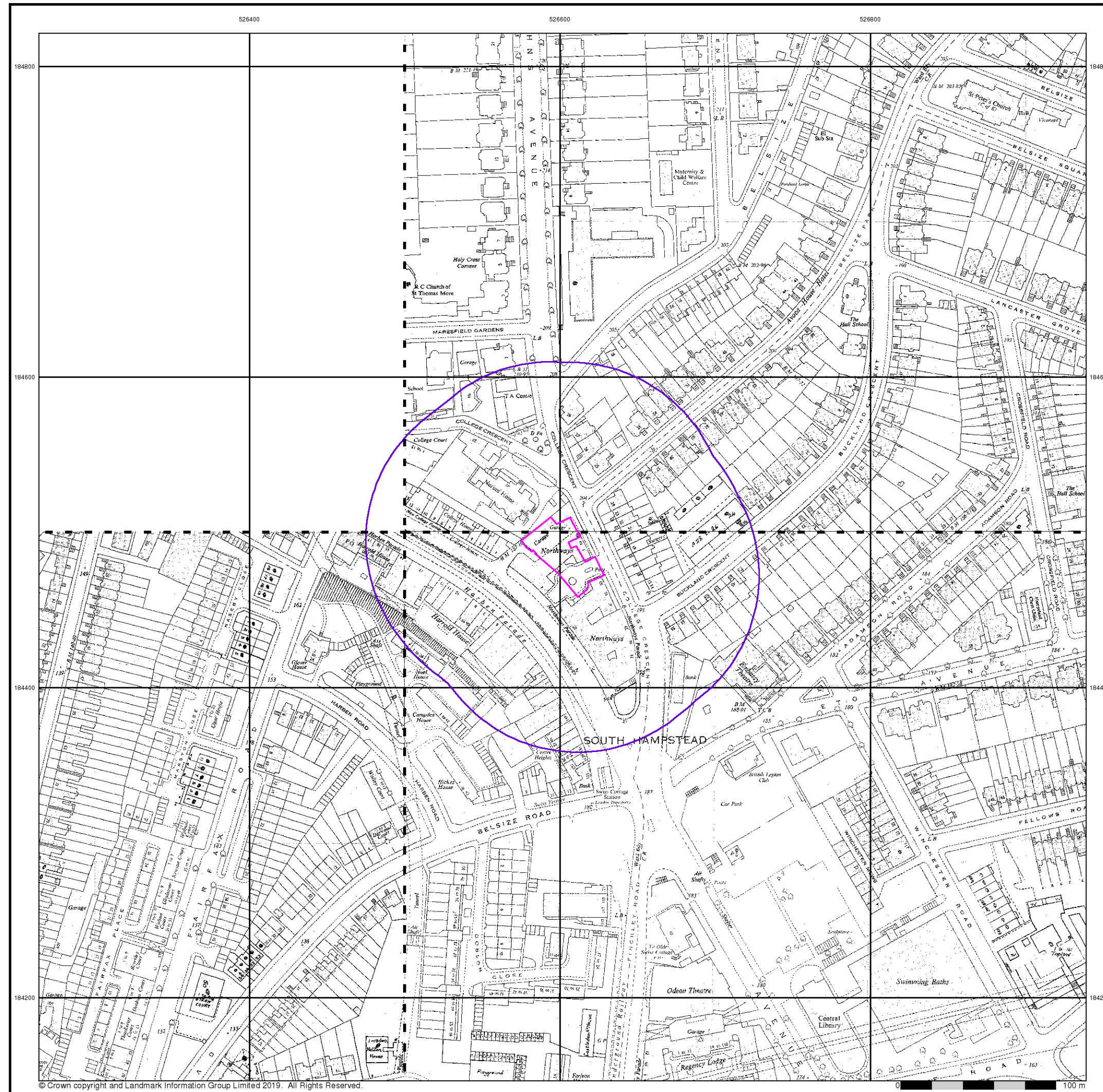
1, Northways Parade, LONDON, NW3 5EN

Landmark[®]

INFORMATION GROUP

Tel: 0844 844 9952
Fax: 0844 844 9951
Web: www.envirocheck.co.uk

A Landmark Information Group Service v50.0 27-Jun-2019 Page 12 of 17



© Crown copyright and Landmark Information Group Limited 2019. All Rights Reserved.

Supply of Unpublished Survey Information

Published 1973 - 1974

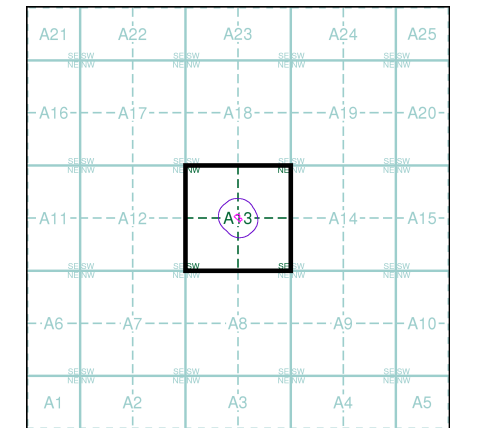
Source map scale - 1:1,250

SUSI maps (Supply of Unpublished Survey Information) were produced between 1972 and 1977, mainly for internal use at Ordnance Survey. These were more of a 'work-in-progress' plan as they showed updates of individual areas on a map. These maps were unpublished, and they do not represent a single moment in time. They were produced at both 1:2,500 and 1:1,250 scales.

Map Name(s) and Date(s)

TQ2684NE	1974	1:1,250
TQ2684SW	1974	1:1,250
TQ2684SE	1973	1:1,250

Historical Map - Segment A13



Order Details

Order Number: 209017032_1_1
Customer Ref: 19-1043.01
National Grid Reference: 526600, 184490
Slice: A
Site Area (Ha): 0.13
Search Buffer (m): 100

Site Details

1, Northways Parade, LONDON, NW3 5EN



© Crown copyright and Landmark Information Group Limited 2019. All Rights Reserved.

Envirocheck®

LANDMARK INFORMATION GROUP®

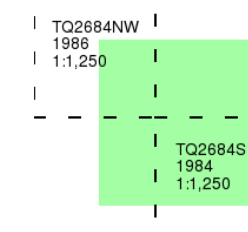
Additional SIMs

Published 1984 - 1986

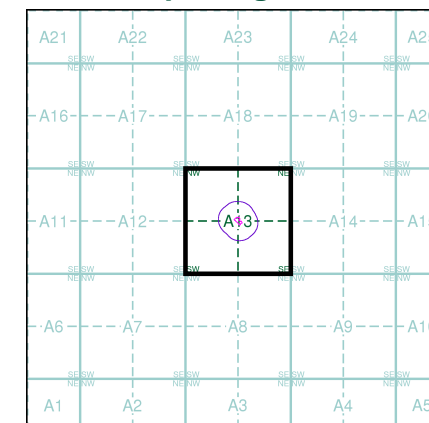
Source map scale - 1:1,250

The SIM cards (Ordnance Survey's 'Survey of Information on Microfilm') are further, minor editions of mapping which were produced and published in between the main editions as an area was updated. They date from 1947 to 1994, and contain detailed information on buildings, roads and land-use. These maps were produced at both 1:2,500 and 1:1,250 scales.

Map Name(s) and Date(s)



Historical Map - Segment A13



Order Details

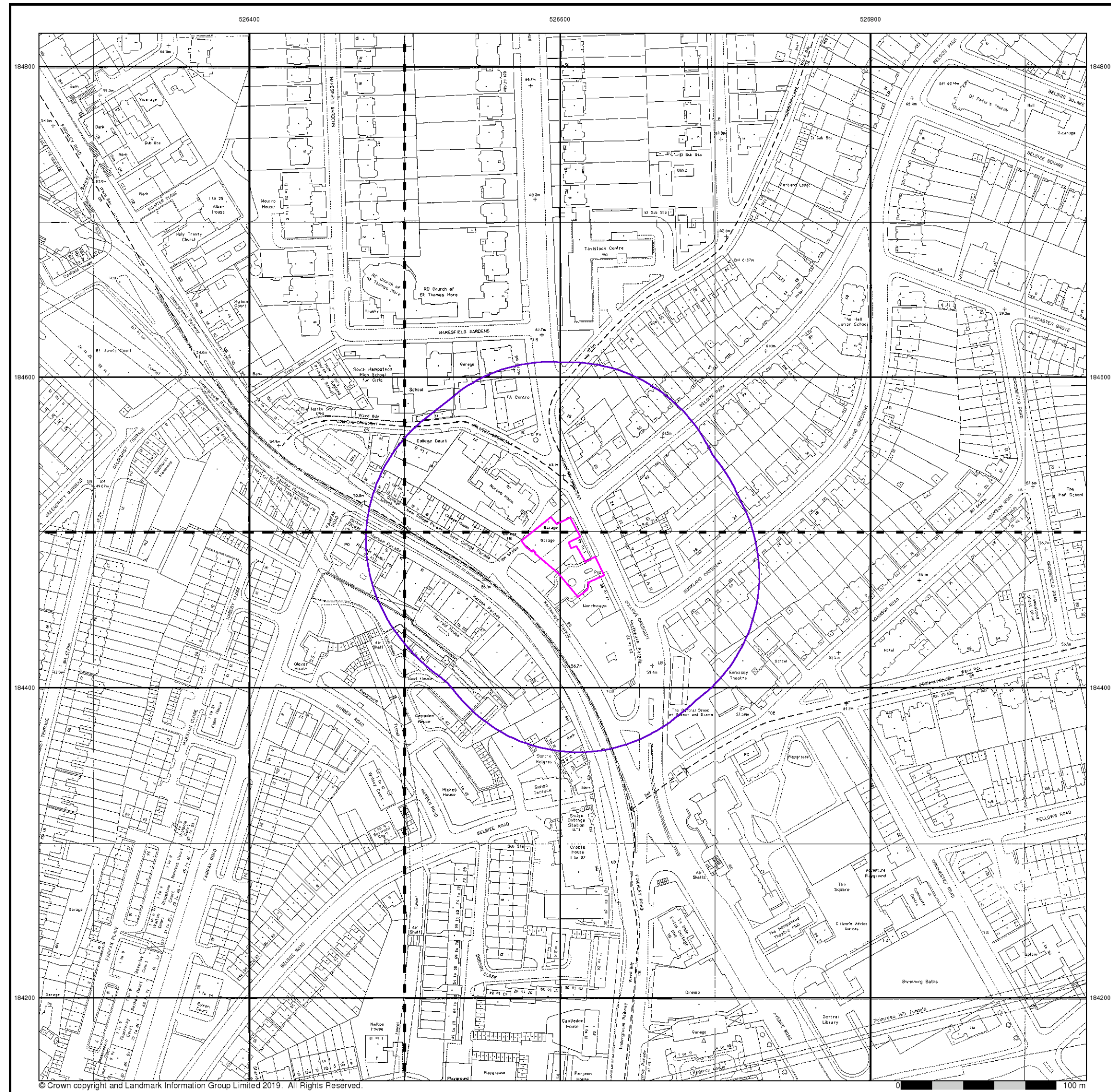
Order Number: 209017032_1_1
Customer Ref: 19-1043.01
National Grid Reference: 526600, 184490
Slice: A
Site Area (Ha): 0.13
Search Buffer (m): 100

Site Details

1, Northways Parade, LONDON, NW3 5EN

Landmark®
INFORMATION GROUP

Tel: 0844 844 9952
Fax: 0844 844 9951
Web: www.envirocheck.co.uk



Large-Scale National Grid Data

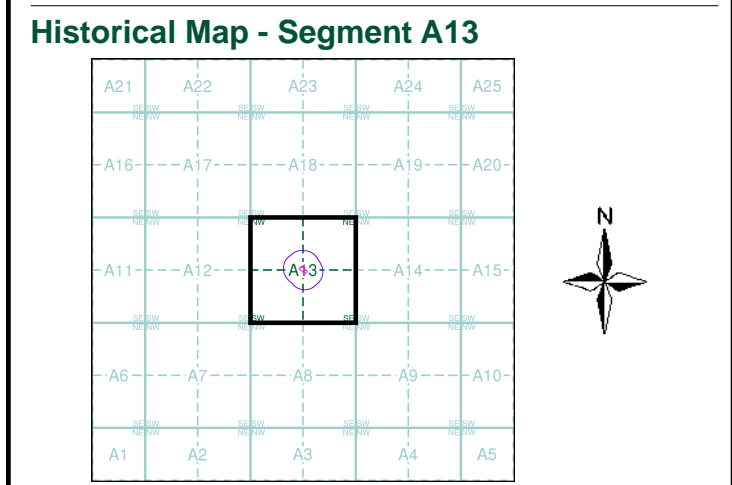
Published 1991

Source map scale - 1:1,250

'Large Scale National Grid Data' superseded SIM cards (Ordnance Survey's 'Survey of Information on Microfilm') in 1992, and continued to be produced until 1999. These maps were the fore-runners of digital mapping and so provide detailed information on houses and roads, but tend to show less topographic features such as vegetation. These maps were produced at both 1:2,500 and 1:1,250 scales.

Map Name(s) and Date(s)

TQ2684NW	TQ2684NE
1991	1991
1:1,250	1:1,250
TQ2684SW	TQ2684SE
1991	1991
1:1,250	1:1,250



Order Details

Order Number: 209017032_1_1

Customer Ref: 19-1043.01

National Grid Reference: 526600, 184490

Slice: A

Site Area (Ha): 0.13

Search Buffer (m): 100

Site Details

1, Northways Parade, LONDON, NW3 5EN