


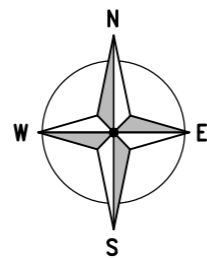
SITE LOCATION
(Scale 1:50000)

Ordnance Survey map extract based upon Landranger map series with the permission of the controller of Her Majesty's Stationery Office
Licence No. 0100023487
Crown copyright.



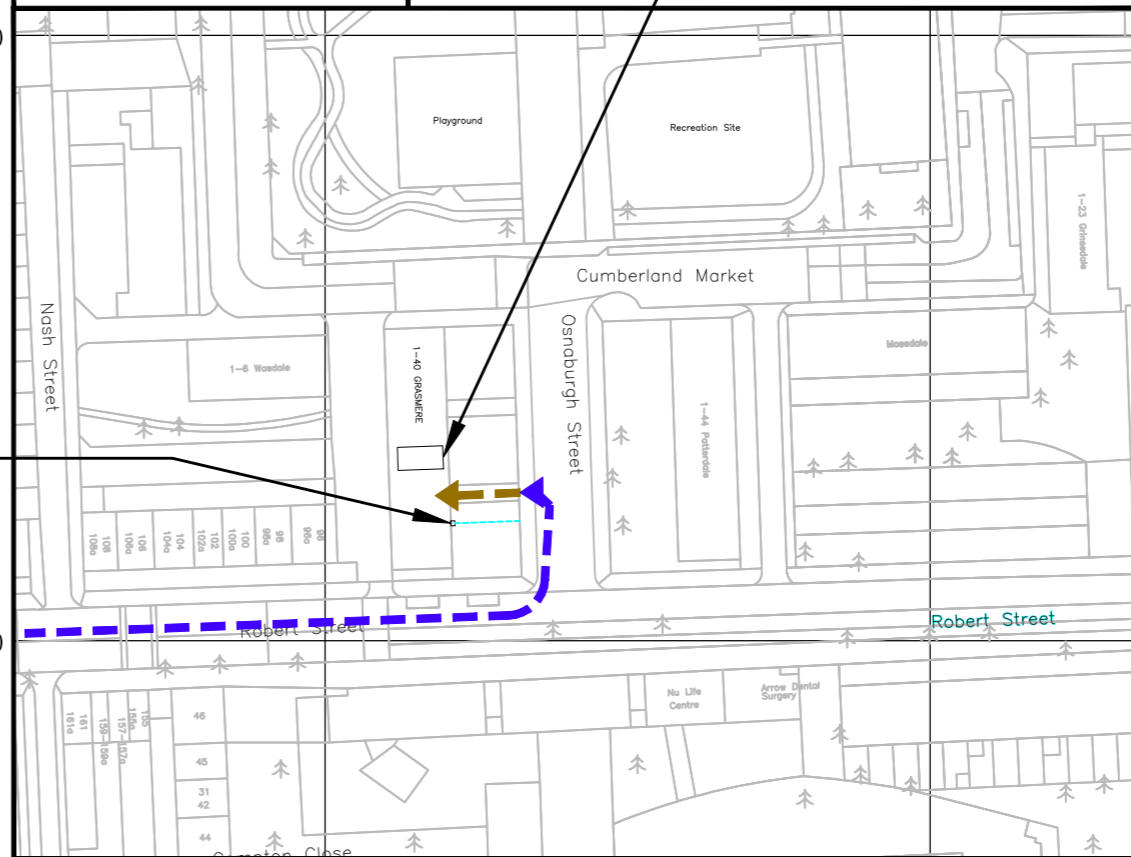
SITE PHOTOGRAPH

The drawings comply with TEF & Vodafone Non-Standard ICNIRP guidelines.
Designed in accordance with CTIL document: SDN0008



PROPOSED POWER ROUTE - TBC (SUBJECT TO RECEIPT OF SUITABLE REC QUOTATION)

← - - - = Right of Access
← - - - = Public Access Route



528900

529000

DETAILED SITE LOCATION
(Scale 1:1250)

Based upon Ordnance Survey map extract with the permission of the Controller of Her Majesty's Stationery Office.
Crown copyright.
Waldon Telecom licence no. 100035120

ALL DIMENSIONS ARE IN mm UNLESS NOTED OTHERWISE

N.G.R	E: 528912	N: 182736
CONCESSION REQUIRED	NO	

DIRECTIONS TO SITE:
STATING ON THE M1 HEADING SOUTH EAST TOWARDS LONDON, TAKE A LIGHT TOWARDS N CIRCULAR ROAD, THEN USING THE RIGHT 2 LANES TO TAKE A406 SLIP ROAD TOWARD WOOD GREEN / GOLDERS GREEN. MERGE ONTO N CIRCULAR ROAD. USE THE 2ND FROM THE LEFT LANE TO TAKE A41 SLIP ROAD TO AYLESBURY / CENTRE LONDON WEST. AT THE ROUNDABOUT TAKE THE 3RD EXIT TOWARDS C.LONDON / KILBURN / CRICKLEWOOD. TAKE THE SLIP ROAD ONTO BRENT CROSS FLYOVER/A41. CONTINUE ON THE AVENUE ROAD. TURN LEFT ONTO OUTER CIRCLE. TURN LEFT ONTO GLOUCESTER GATE. TURN RIGHT ONTO ALBANY STREET / A4201. TURN LEFT ONTO ROBERT STREET AND THEN LEFT ONTO OSNOBURGH STREET, SITE IS ON THE LEFT HAND SIDE.

NOTES:

ROOFTOP ACCESS:
ENTER MAIN LOBBY AND TAKE LIFT TO 9th FLOOR. TAKE STAIRWELL TO 10th FLOOR AND TAKE ROOF ACCESS DOOR ONTO BALCONY BEFORE CAT LADDER ONTO ROOF.

CAR PARKING:
SOME LIMITED PARKING ON SURROUNDING AREA, RESTRICTED.

-	Issued for Approval	CB	RA	07.02.20
REV	MODIFICATION	BY	CH	DATE

CLARKE telecom
Unit E, Madison Place, Northampton Road, Manchester, M40 5AG
Tel: 0161 785 4500
Fax: 0161 785 4501
Web: www.clarke-telecom.com



CTIL - BEACON 2 - 5G

Cell Name			Opt.
1-44 GRASMERE			-
Cell ID No			
CTIL	TEF	VF	
23485520	79360	N/A	

Site Address / Contact Details

1-44 GRASMERE
OSNABURGH STREET
LONDON
NW1 3QL

Drawing Title: SITE LOCATION MAPS				
Purpose of issue: PLANNING				Dwg Rev:
Drawing Number: 100				A
Surveyed By: RA		Original Sheet Size: A3		Pack Issue:
Drawn: CB	Date: 07.02.20	Checked: RA	Date: 07.02.20	A